4, 4a, 4b, 4c, 4d,

PLAT BOOK
OF THE COUNTY OF
ST. LOUIS

FOR THF USE OF THE REAL ESTATE AGENTS &c.

COMPILED FROM AUTHENTIC SOURCES

AND

A.O.B. No. 4

PUBLISHED BY J. P. Guzman, CIVIL ENGINEER.
722 SOUTH SIXTH ST.

Book No. 1

I.P. Guzman lith.

BOOK 4. St LOUIS TOWNSHIP 6TH DISTRICT

GENERAL PLATES & SUBDIVISIONS

CONTENTS

	Page
ANDERSON & DEADERICK Subd. of White Farm Lots 1 to 85	98.101
BEQUETTE TRACT	33 36
CUL-DE-SAC COMMON FIELDS	13 16
✓ CHOUTEAU MILL	18
GODLETT & MANTZ Subd. in Grand Prairie Common Fields	97
GRAND PRAIRIE Common Fields plats 1-6	20 32
" " " " part of Survey 1563	102
HUNT R.W. Add. Blocks 7 to 12	38 43
✓ MURPHY THORNTON D. Add. Grand Prairie Common Fields Block 1 to 18	65 82
PRAIRIE DE NOYERS Plats 1 to 5	1 10
PHILLIP'S Add. Blocks 1 to 3	44 46
PRAIRIE PLACE Blocks 1 to 6	59 64
PAGE'S DANL. D. 2nd Western Add. Blocks 2 to 7	83 87
3d " " " 1 to 2	88 89
ROCKSPRING Add. Cul de Sac Fields Blocks 1 to 6	52 57
SHAW HENRY part of 1st & 2nd Add.	47 49
TAYLOR'S PLACE Lots 1 to 118	90 96
TAYLOR'S DANL. G. Subd.	37
SURVEYS Parts of 2973 & 3307 Cul de Sac Common Fields	50
" 1589 Western part	58
EDGELY'S CALEB W. Subd in the Cul de Sac Fields	51

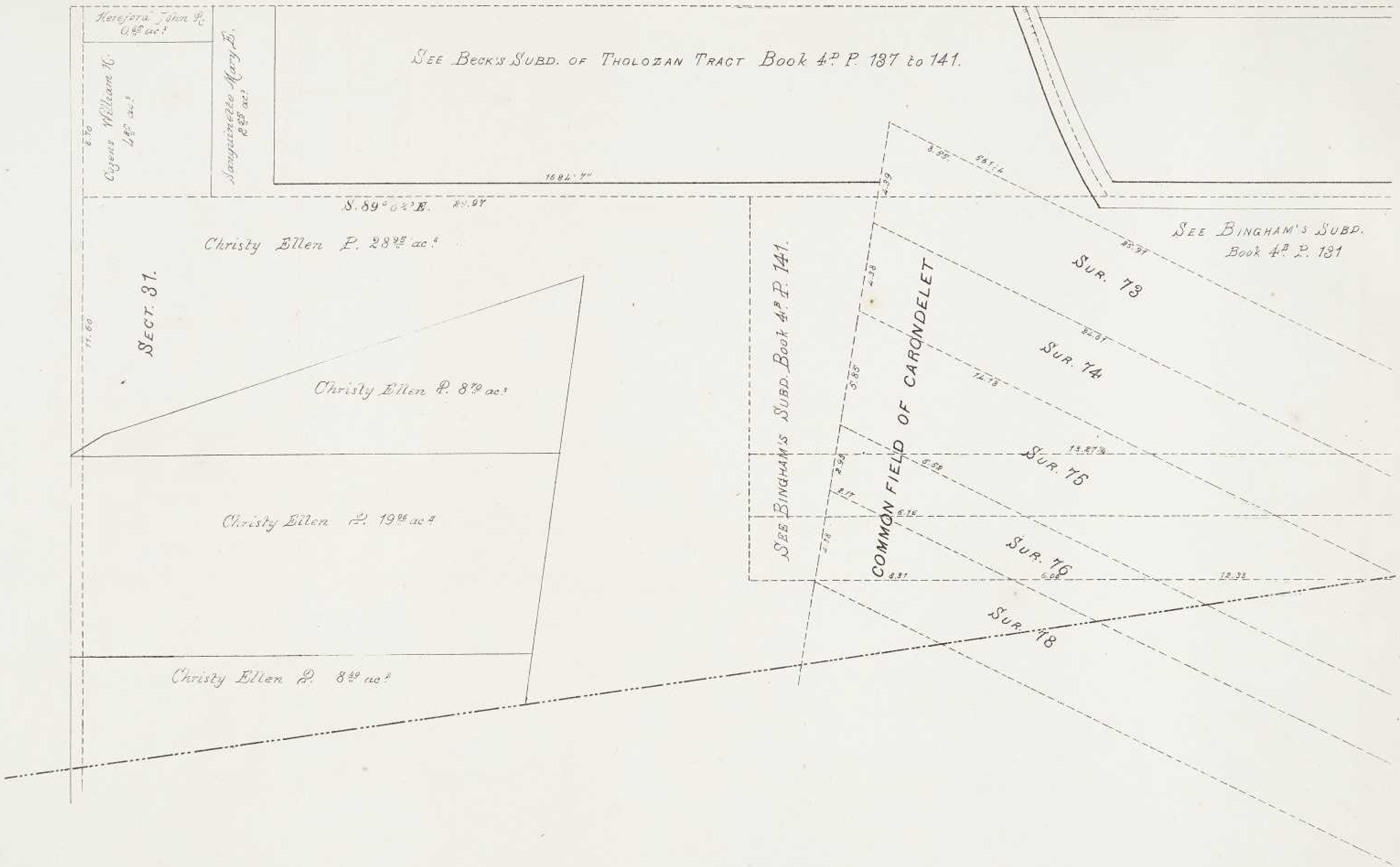
Hereford John R.
Cozens William H.
Sanguinette Mary E.
See Beck's Subd. of Tholozan Tract Book 4ª P. 137 to 141.
1684' 7"
S. 89° 02' E.
Christy Ellen P. 28 ac.
Sect. 31.
Christy Ellen P. 8 ac.
Christy Ellen P. 19 ac.
Christy Ellen P. 8 ac.
See Bingham's Subd. Book 4ª P. 141
Common Field of Carondelet
See Bingham's Subd. Book 4ª P. 131
Sur. 73
Sur. 74
Sur. 75
Sur. 76
Sur. 78

S.P^T OF PRAIRIE DES NOYER

PLAT 1. T.45, R.7 E

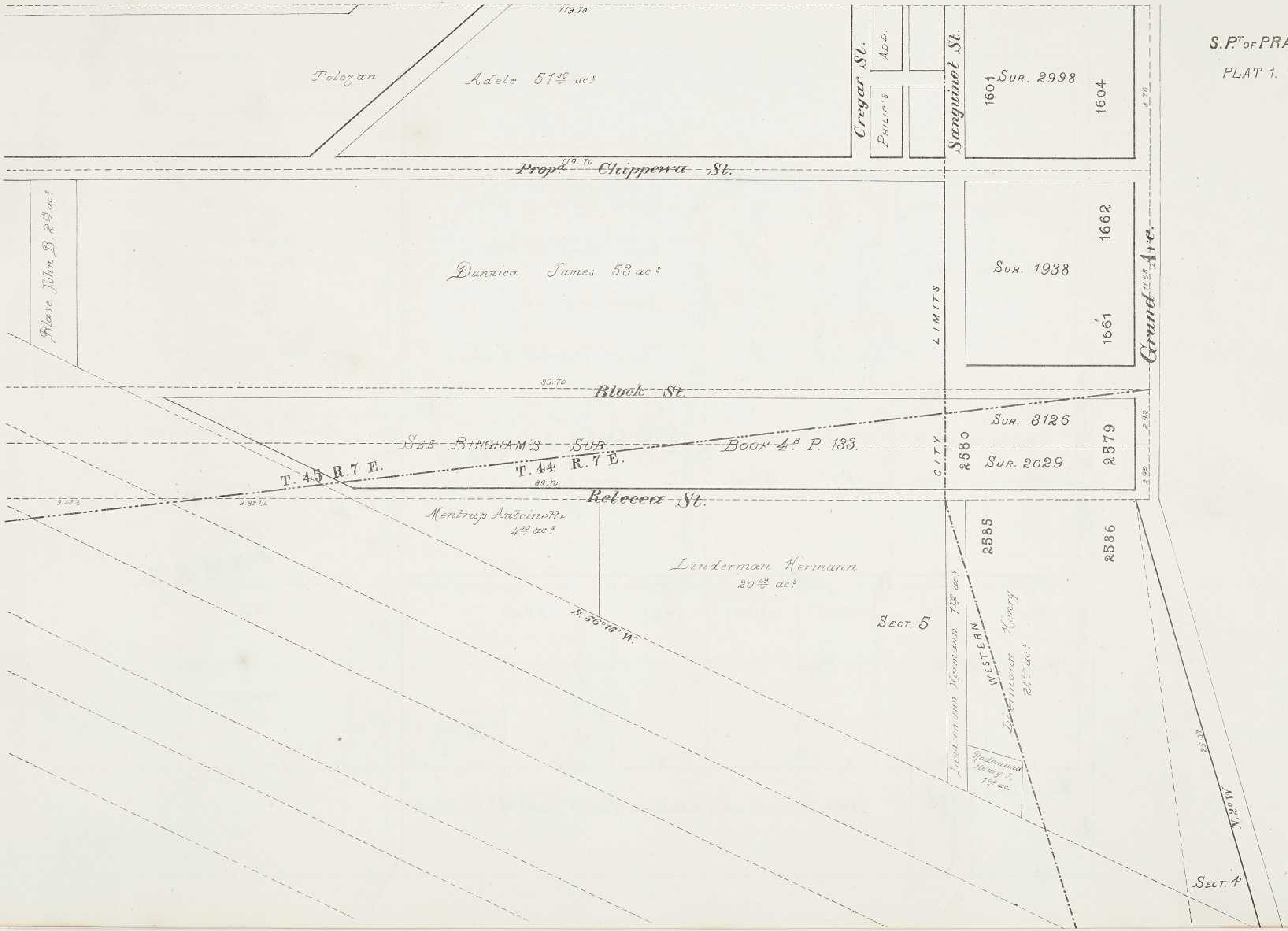

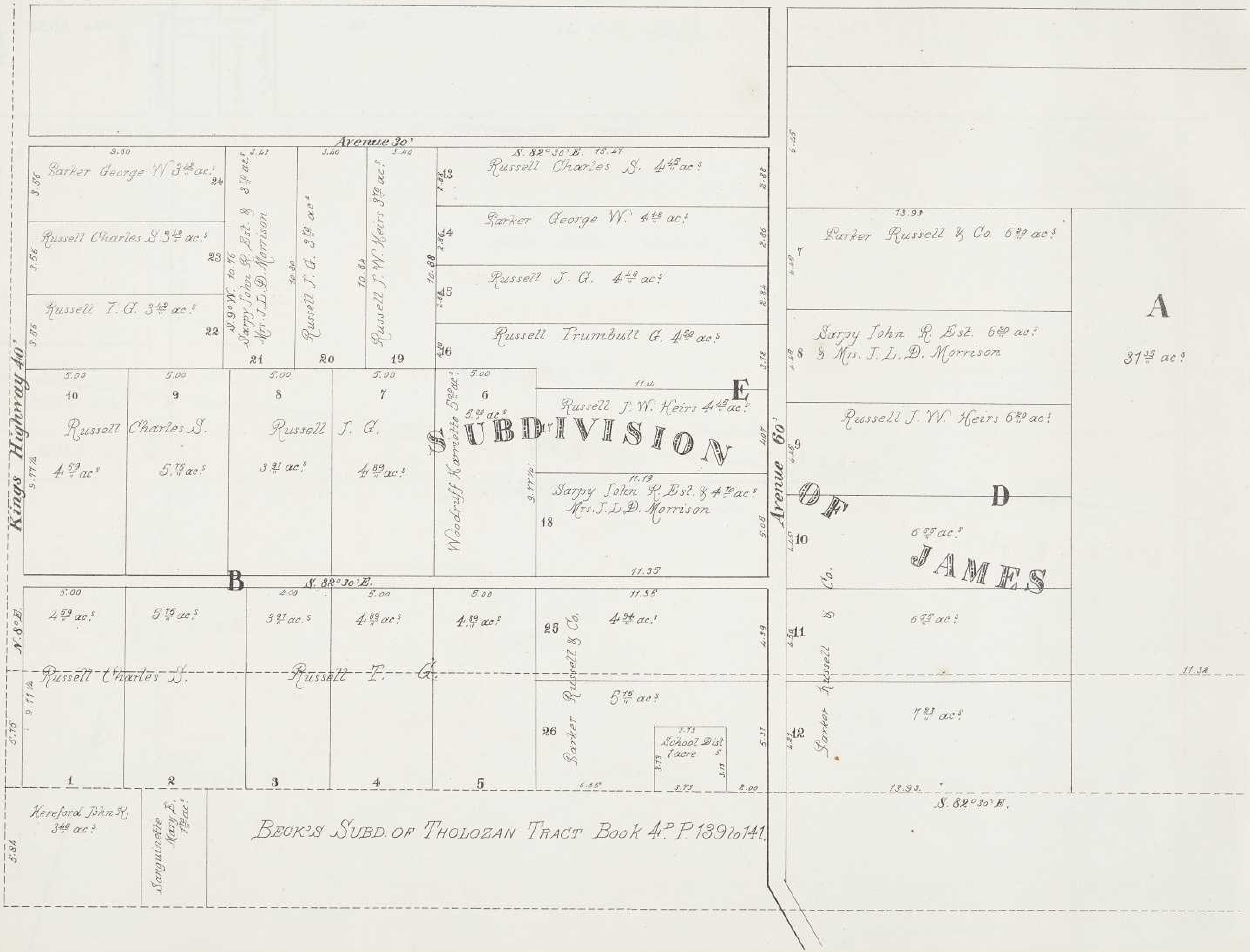
Avenue 30'
Kings Highway 40'
Avenue 60'
SUBDIVISION OF JAMES
A
B
D
E
Parker George W 3 ac.
Russell Charles S. 3 ac.
Russell T. G. 3 ac.
Sarpy John R. Est. & Mrs. J. L. D. Morrison
Russell T. G.
Russell J. W. Heirs
Russell Charles S. 4 ac.
Parker George W. 4 ac.
Russell J. G. 4 ac.
Russell Trumbull G. 4 ac.
Russell J. W. Heirs 4 ac.
Sarpy John R. Est. & Mrs. J. L. D. Morrison
Russell Charles S.
Russell J. G.
Woodruff Harriette
Parker Russell & Co. 6 ac.
Sarpy John R. Est. & Mrs. J. L. D. Morrison
Russell J. W. Heirs 6 ac.
31 ac.
Russell Charles S.
Russell T. G.
Parker Russell & Co.
Parker Russell & Co.
School Dist 1 acre
Hereford John R. 3 ac.
Sanguinette Mary E.
Beck's Subd. of Tholozan Tract Book 4. P. 139 to 141.
S. 82° 30' E.
N. 8° E.
S. 9° W.

PRAIRIE DES NOYERS

PLAT 2. T.45 R.7E.

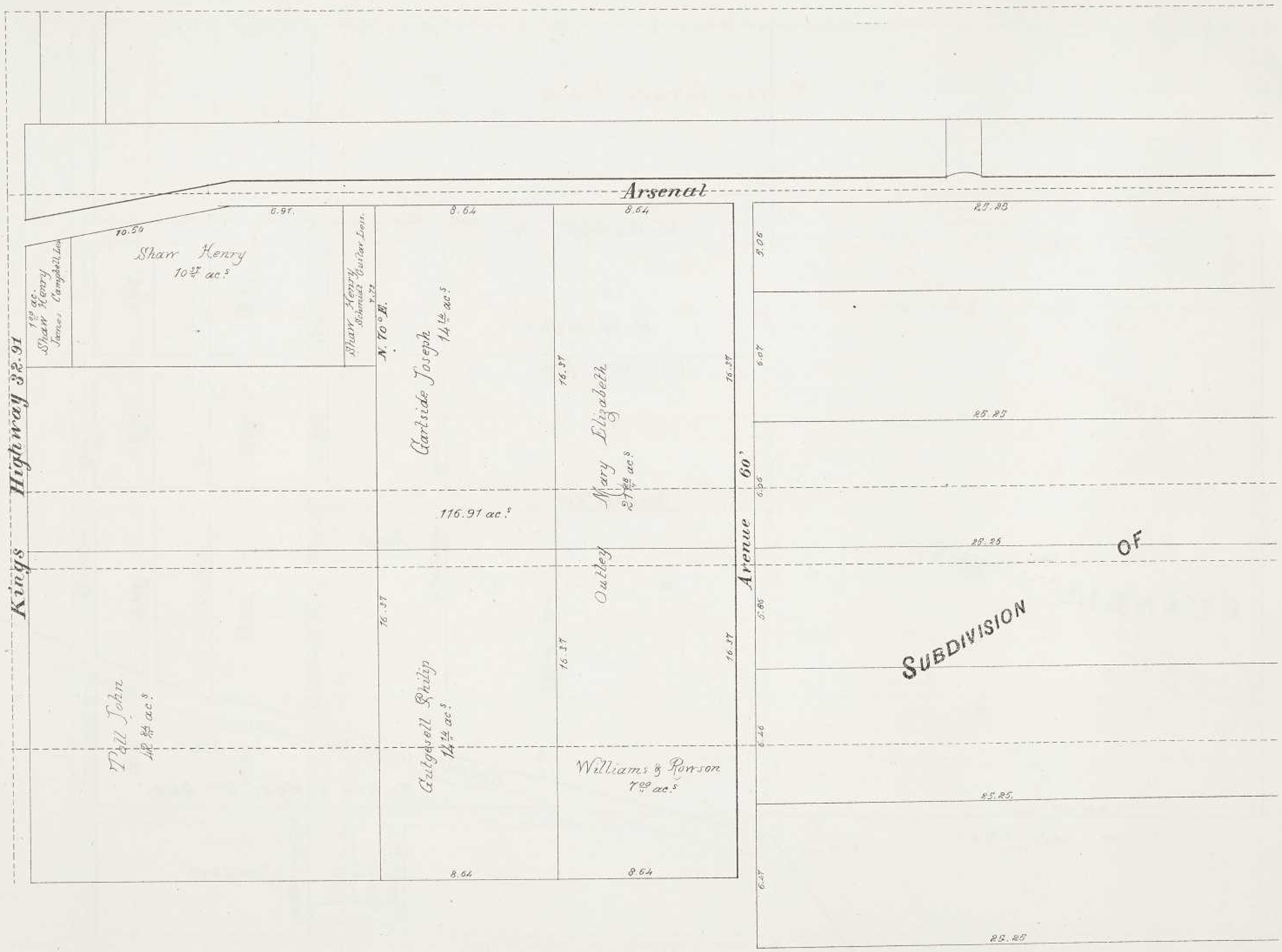
Arsenal
Kings Highway 32.91
Avenue 60'
Shaw Henry
10 27/100 acs
Shaw Henry
James, Campbell, Len
1 00 ac.
Shaw Henry
Carlside Joseph
14 14/100 acs
Mary Elizabeth
Outley
27 28/100 acs
116.91 acs
Pell John
Gutgesell Philip
Williams & Rowson
7 00 acs
N. 10° E.
6.91
10.50
8.64
16.37
25.25
SUBDIVISION
OF

PRAIRIE DES NOYER
PLATE 3. T.45 R.7E.

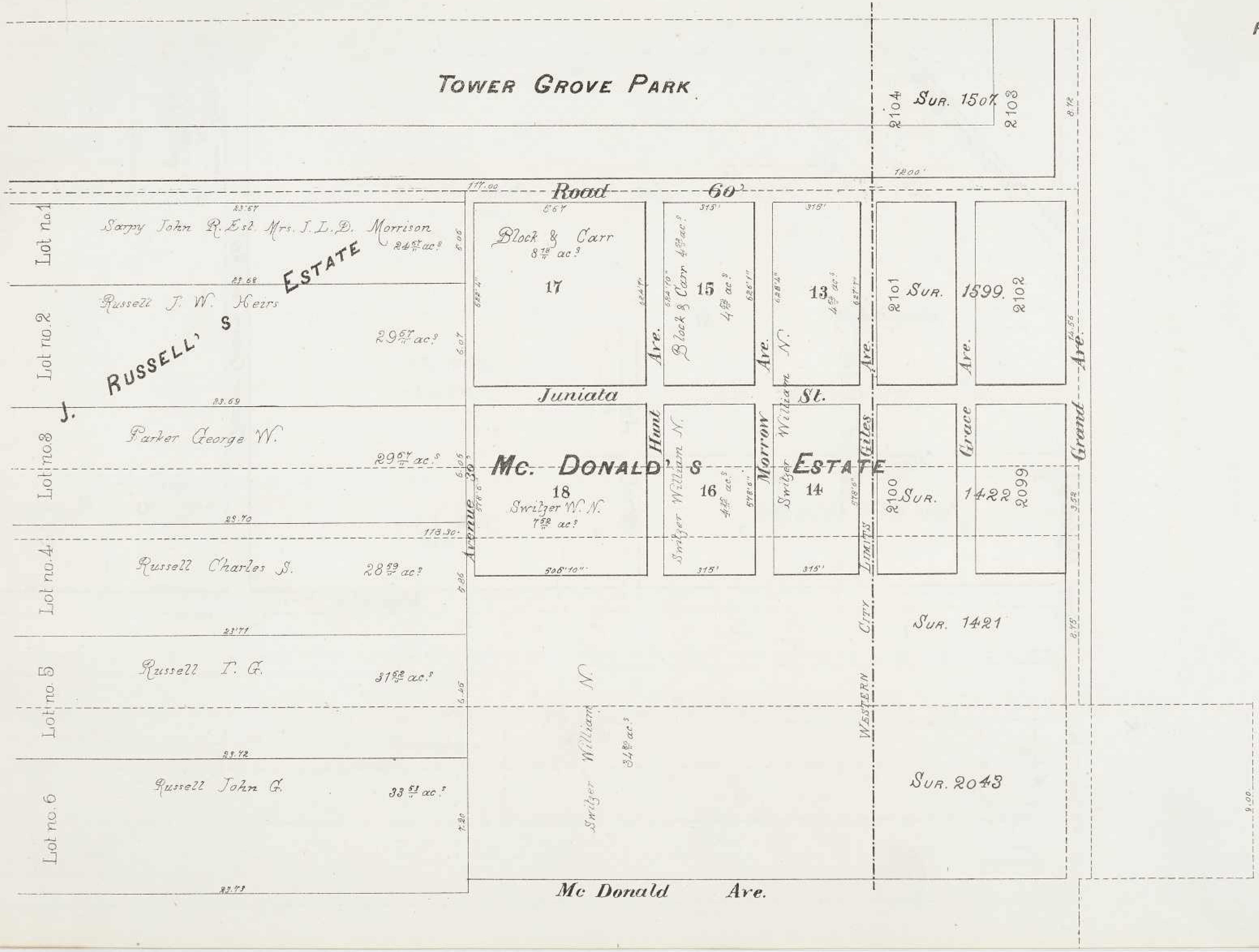

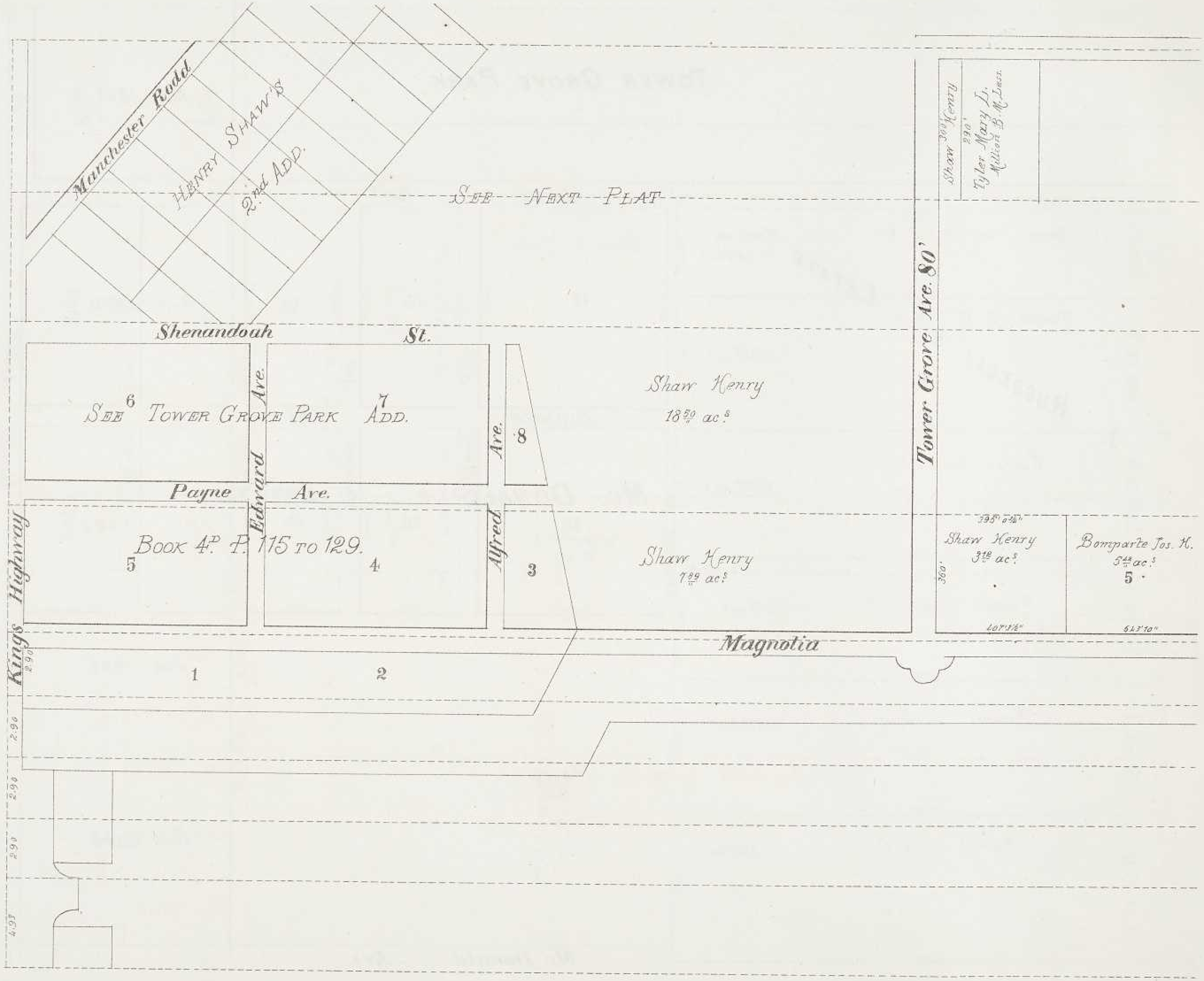
Manchester Road
Henry Shaw's
2nd Add.
See Next Plat
Tower Grove Ave. 80'
Shenandoah St.
See Tower Grove Park Add.
6
7
Edward Ave.
Alfred Ave.
8
Shaw Henry
18.50 ac.s
Payne Ave.
Book 4D P. 115 to 129.
5
4
3
Shaw Henry
7.89 ac.s
Shaw Henry
3.18 ac.s
Bonparte Jos. H.
5.48 ac.s
5
Kings Highway
Magnolia
1
2

PRAIRIE DES NOYER

PLAT NO. 4

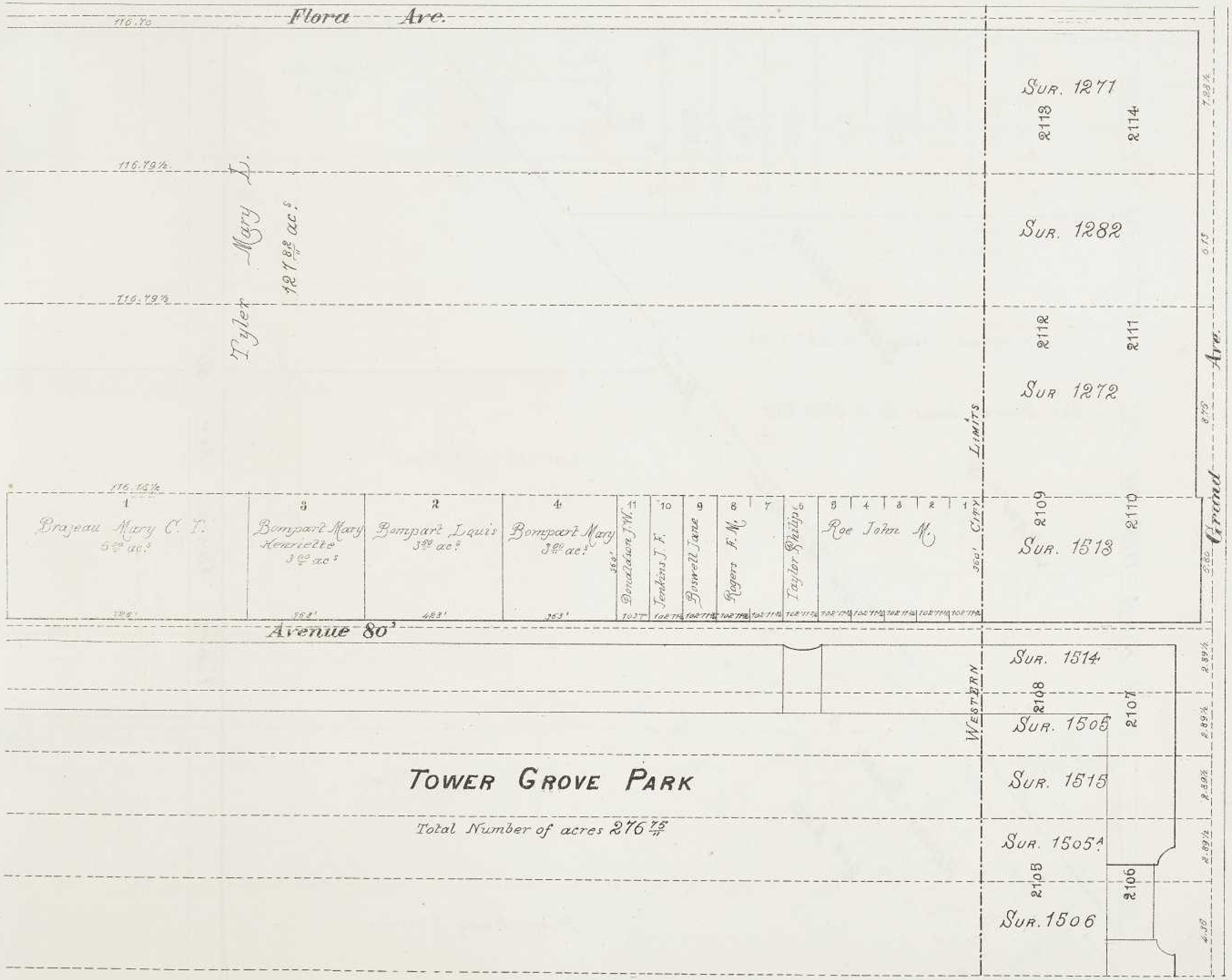

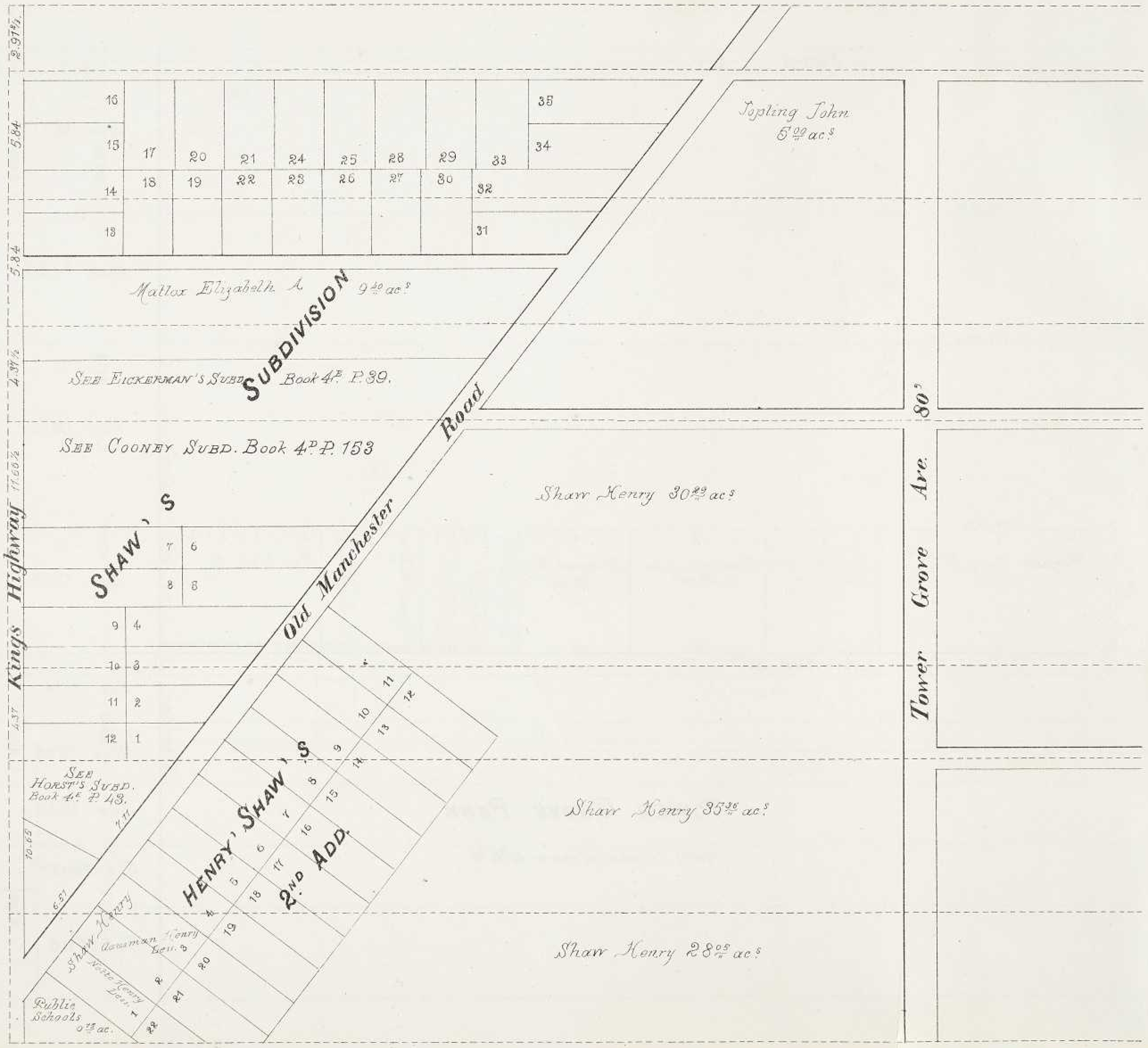
Kings Highway
Old Manchester Road
Tower Grove Ave. 80'
Topling John 5.00 ac.
Matlox Elizabeth A. 9.40 ac.
SUBDIVISION
See Eickerman's Subd. Book 4. P. 39.
See Cooney Subd. Book 4. P. 153
Shaw Henry 30.29 ac.
Shaw's
See Horst's Subd. Book 4. P. 43.
Henry Shaw's 2nd Add.
Shaw Henry 35.35 ac.
Shaw Henry 28.05 ac.
Public Schools

N. Pt of PRAIRIE des NOYERS

PLAT NO. 5.

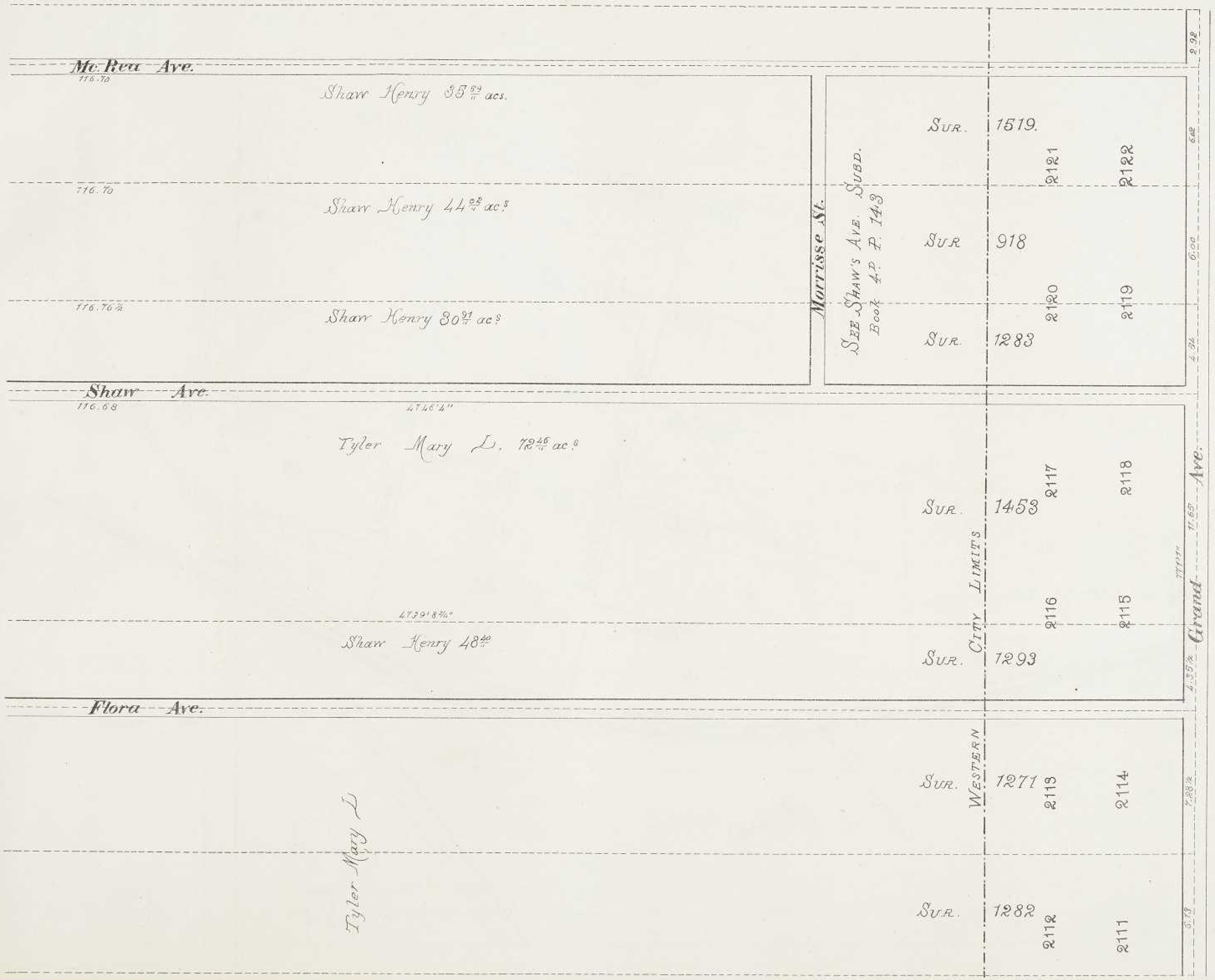

New Manchester Road 60'
Swan Ave. 60'
Norfolk Ave. 60'
Vista Ave. 60'
Hunt Ave. 60'
Park Ave.
Vernon Ave.
Mount Ave.
Grove Ave.
Tower Ave.
Virginia Ave.
Kings Highway
Old Manchester
Pacific
See Next Page
Mc Ree Mary 3 98/100 ac.s
Mc Ree City Subd.
See Sur. 2498
N. 83°45' E. 13.62
Mc Ree Mary 30 64/100 ac.s
Boening A. R. 9 83/100 ac.s
1
2
3
4
5
6
7
8
9
10
11
12
13
14
15

S.P.T OF CUL DE SAC

COMMON FIELD

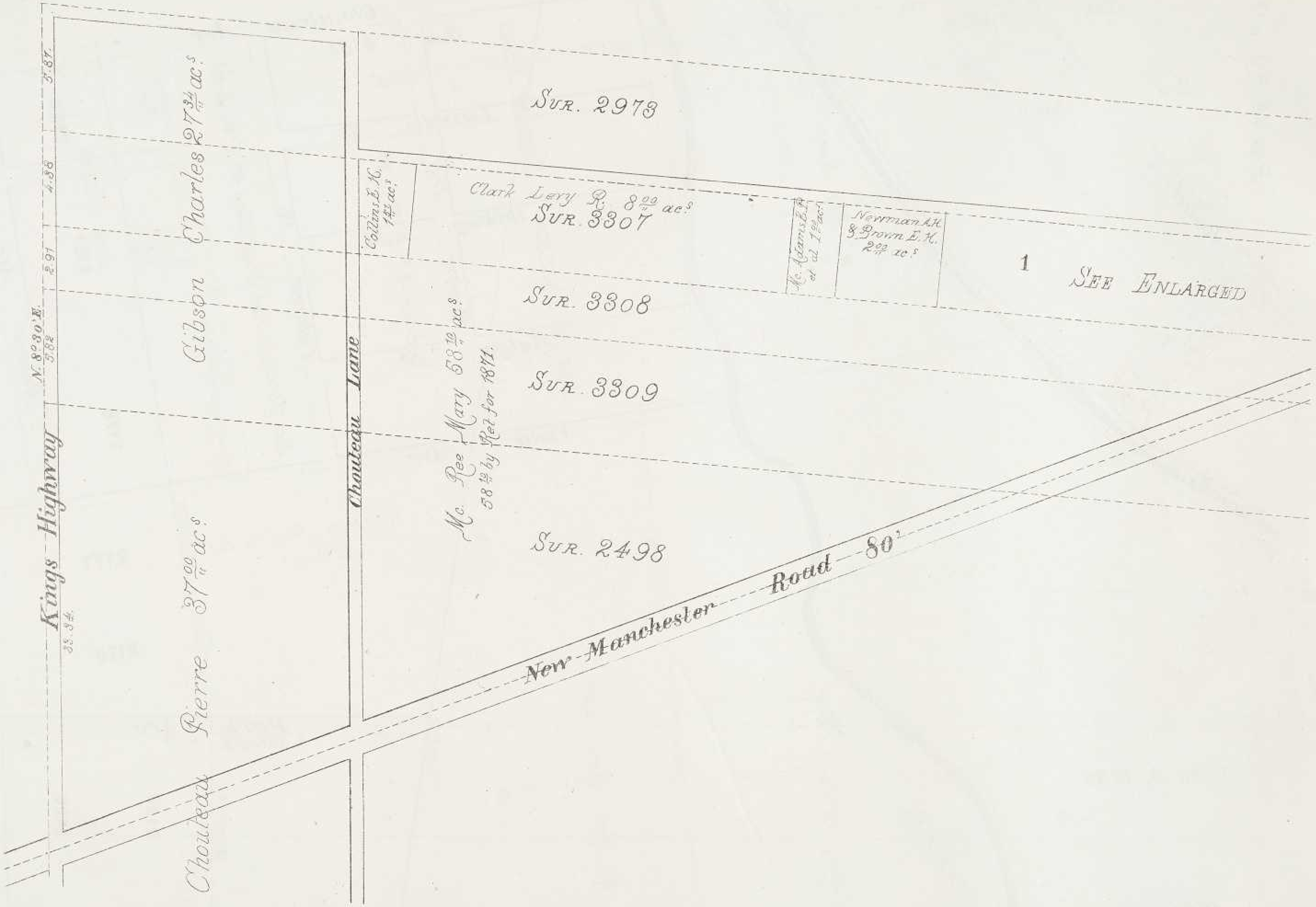
Kings Highway
Chouteau Lane
Gibson Charles
Chouteau Pierre
Sur. 2973
Clark Levy R.
Sur. 3307
Sur. 3308
Sur. 3309
Sur. 2498
McRee Mary
1
See Enlarged
New Manchester Road 80'

S. P.T OF CUL DE SAC
COMMON FIELD.

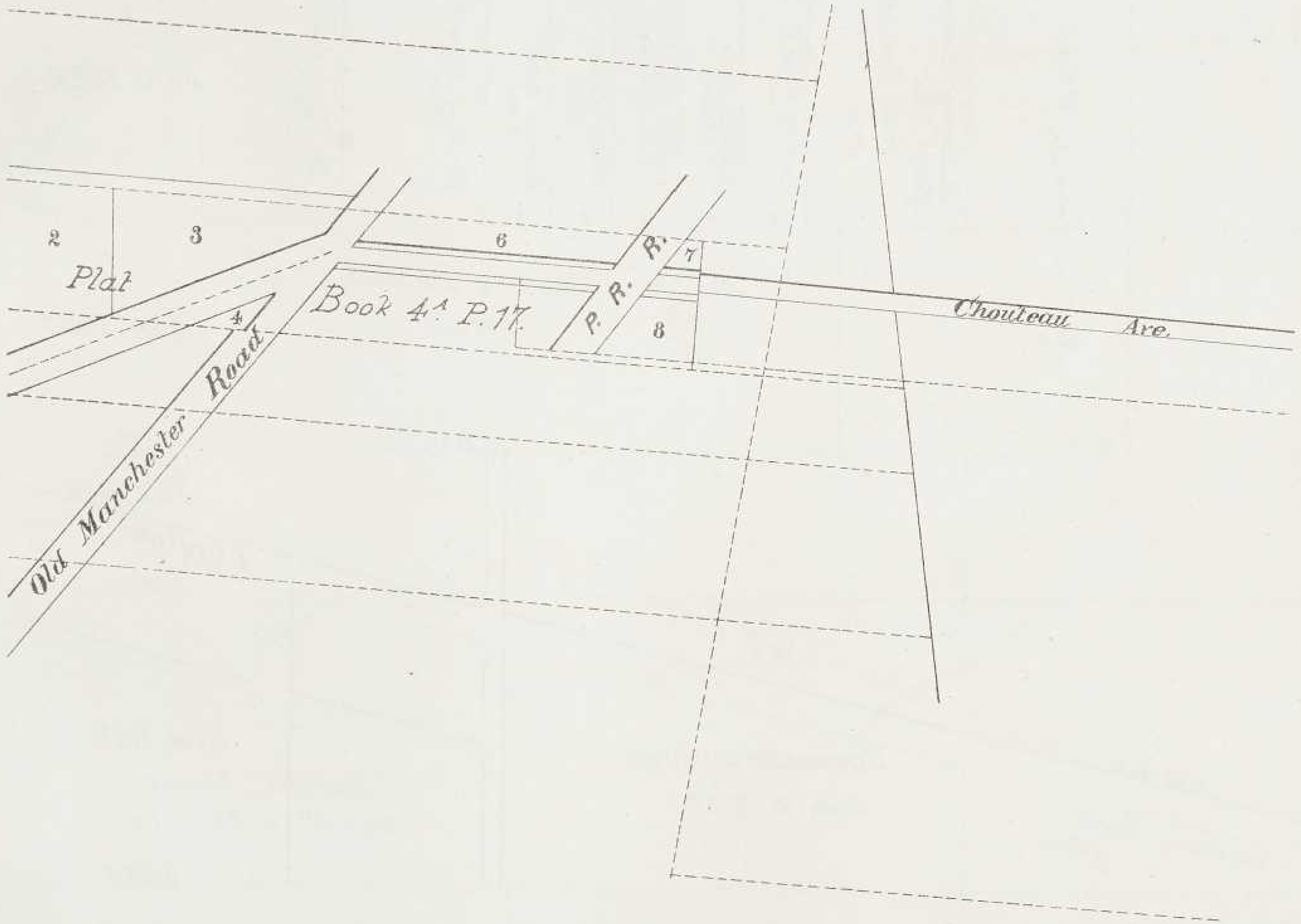

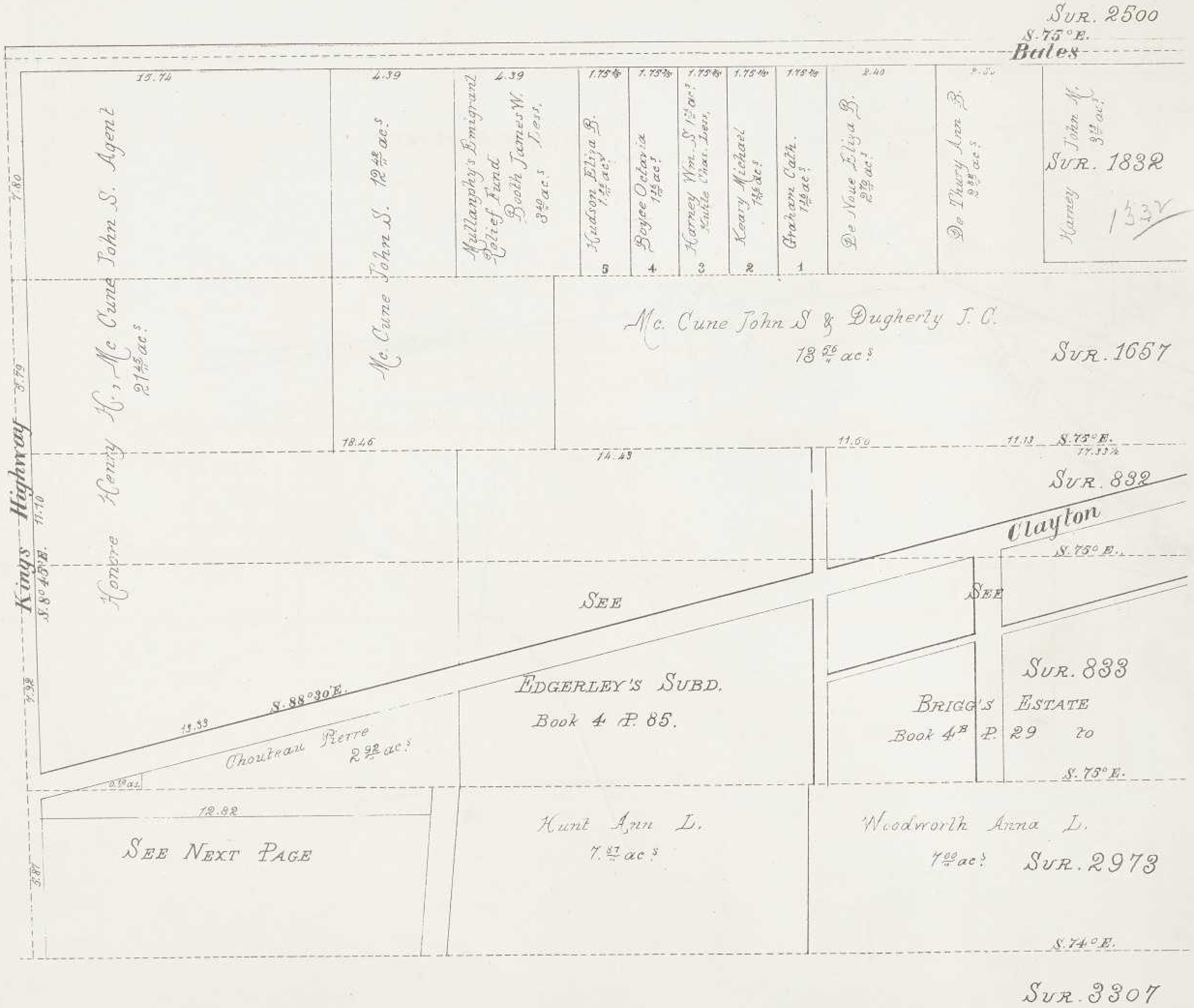
Sur. 2500
S.75°E.
Bates
15.74
4.39
4.39
Hombre Henry H., Mc Cune John S. Agent 21 45/100 ac.s
Mc Cune John S. 12 42/100 ac.s
Mullanphy's Emigrant Relief Fund Booth James W. Less. 3 40/100 ac.s
Hudson Eliza R.
Boyce Octavia
Harney Wm. S.
Keary Michael
Graham Cath.
De Noue Eliza B.
De Thury Ann B.
Harney John M.
5
4
3
2
1
Sur. 1832
Mc. Cune John S & Dugherty J. C. 13 56/100 ac.s
Sur. 1657
Kings Highway
S.8°45'E.
Sur. 832
Clayton
S.75°E.
See
See
S.88°30'E.
Edgerley's Subd. Book 4 P. 85.
Chouteau Pierre 2 92/100 ac.s
Sur. 833
Brigg's Estate Book 4B P. 29 to
S.75°E.
12.82
See Next Page
Hunt Ann L. 7.87/100 ac.s
Woodworth Anna L. 7 00/100 ac.s
Sur. 2973
S.74°E.
Sur. 3307

N.Pt OF CUL DE SAC
COMMON FIELD.

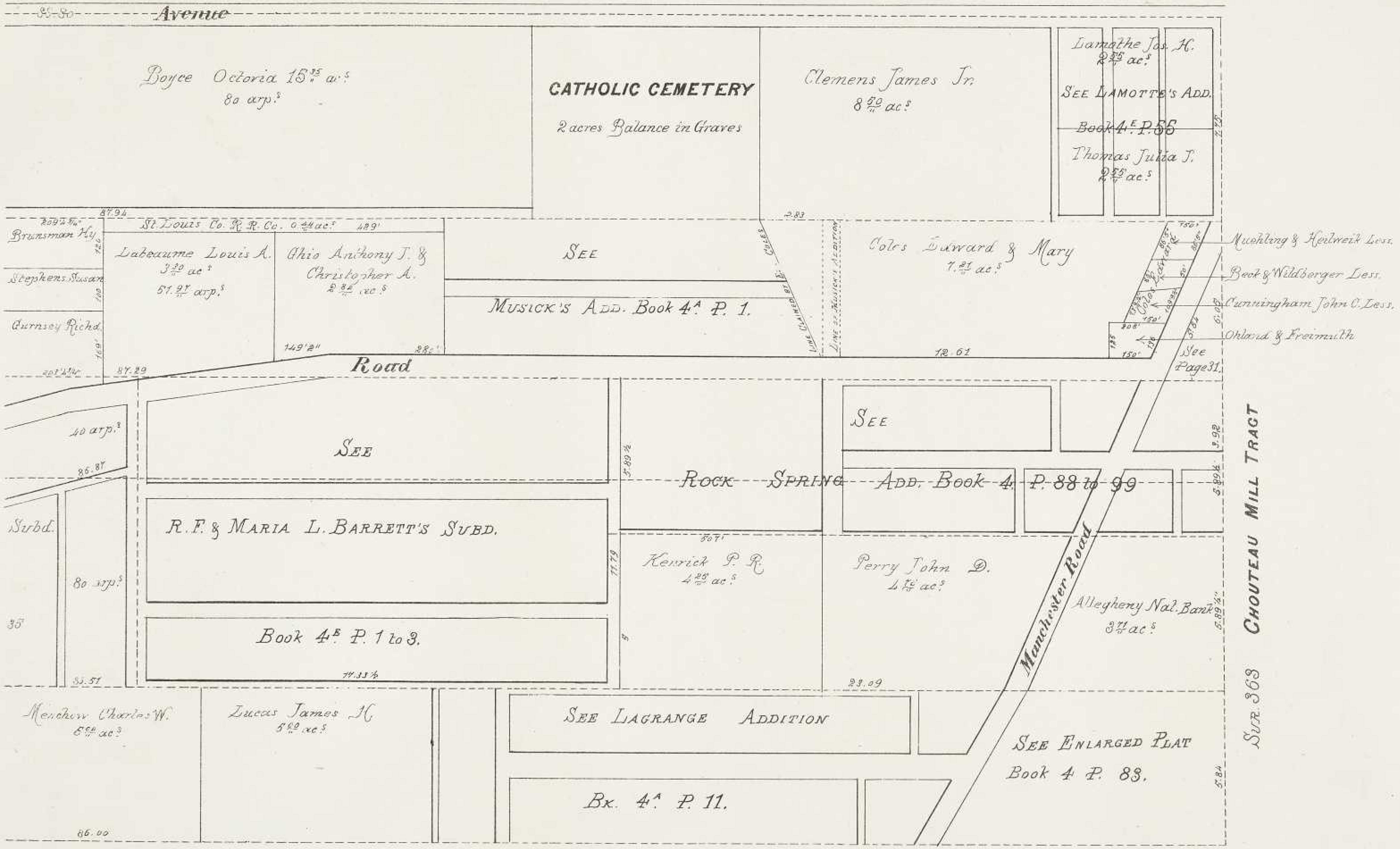

CUL DE SAC COMMON FIELDS

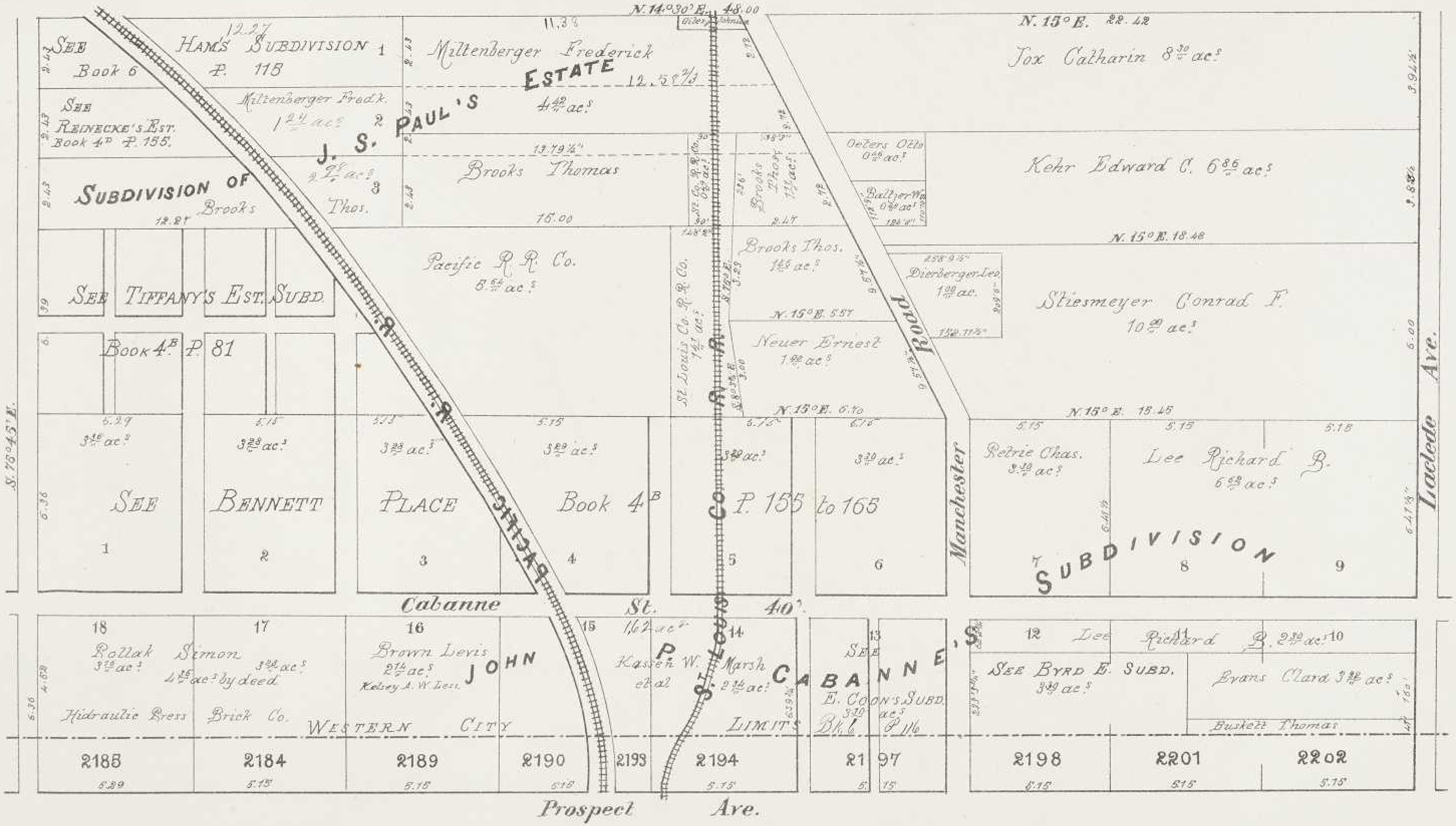

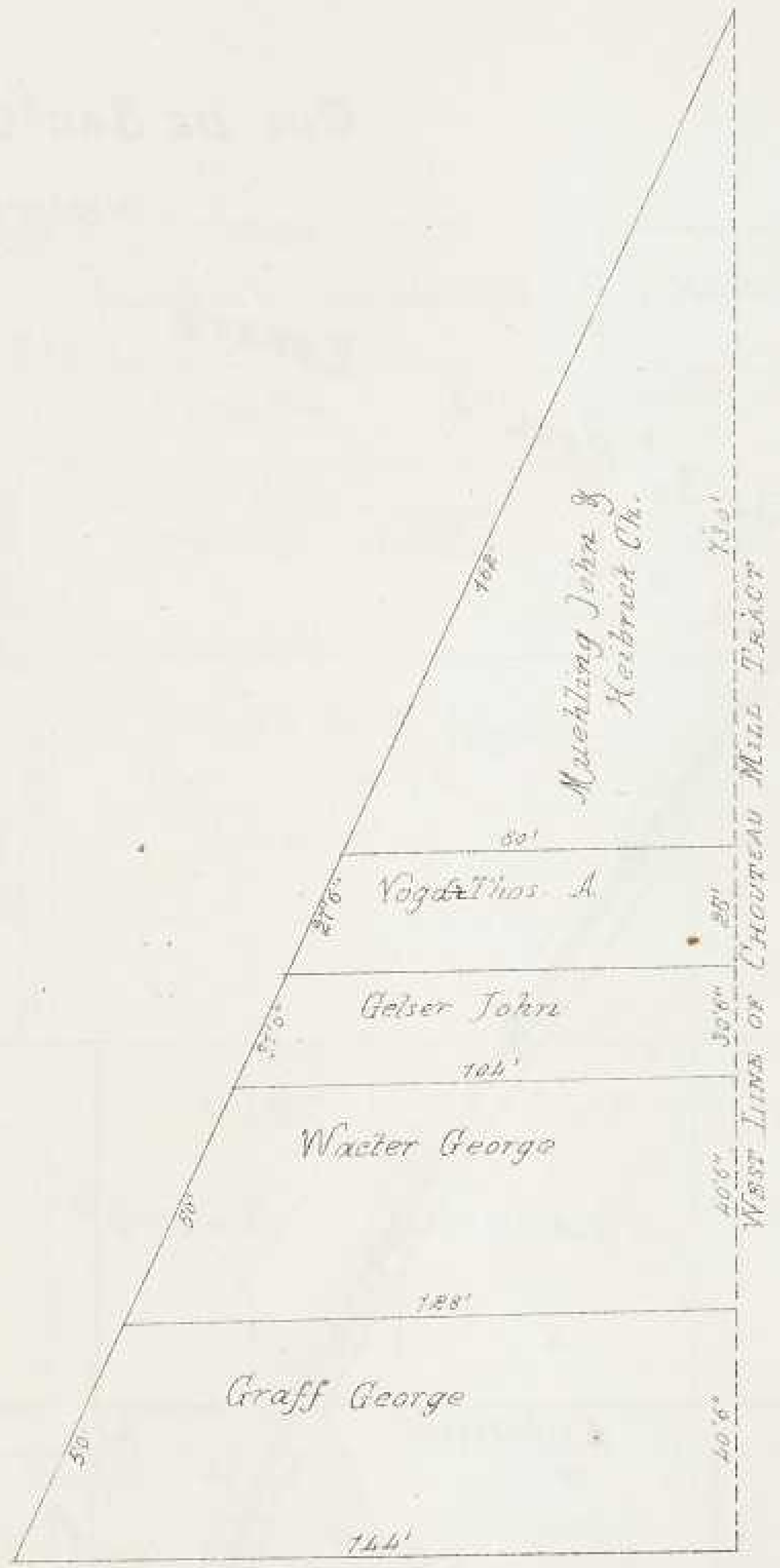
Muehling John &
Keibrick Ch.
Vogel Thos. A
Gelser John
Wacter George
Graff George
West Line of Chouteau Mill Tract
80'
104'
128'
144'
27'6"
27'6"
50'
50
25'
30'6"
40'6"
40'6"

S. Pt. of GRAND PRAIRIE

COMMON FIELD. PLAT 1.

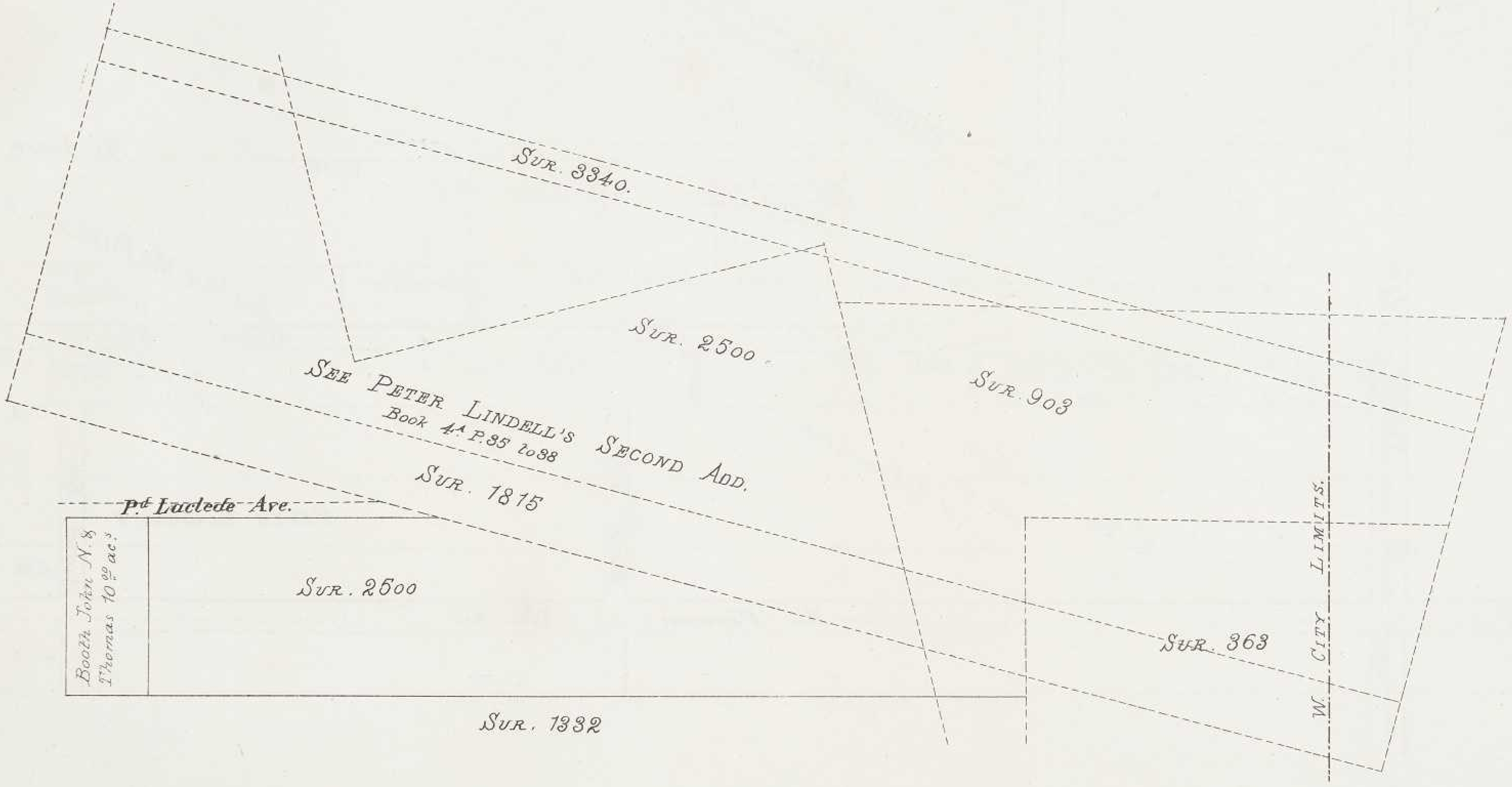

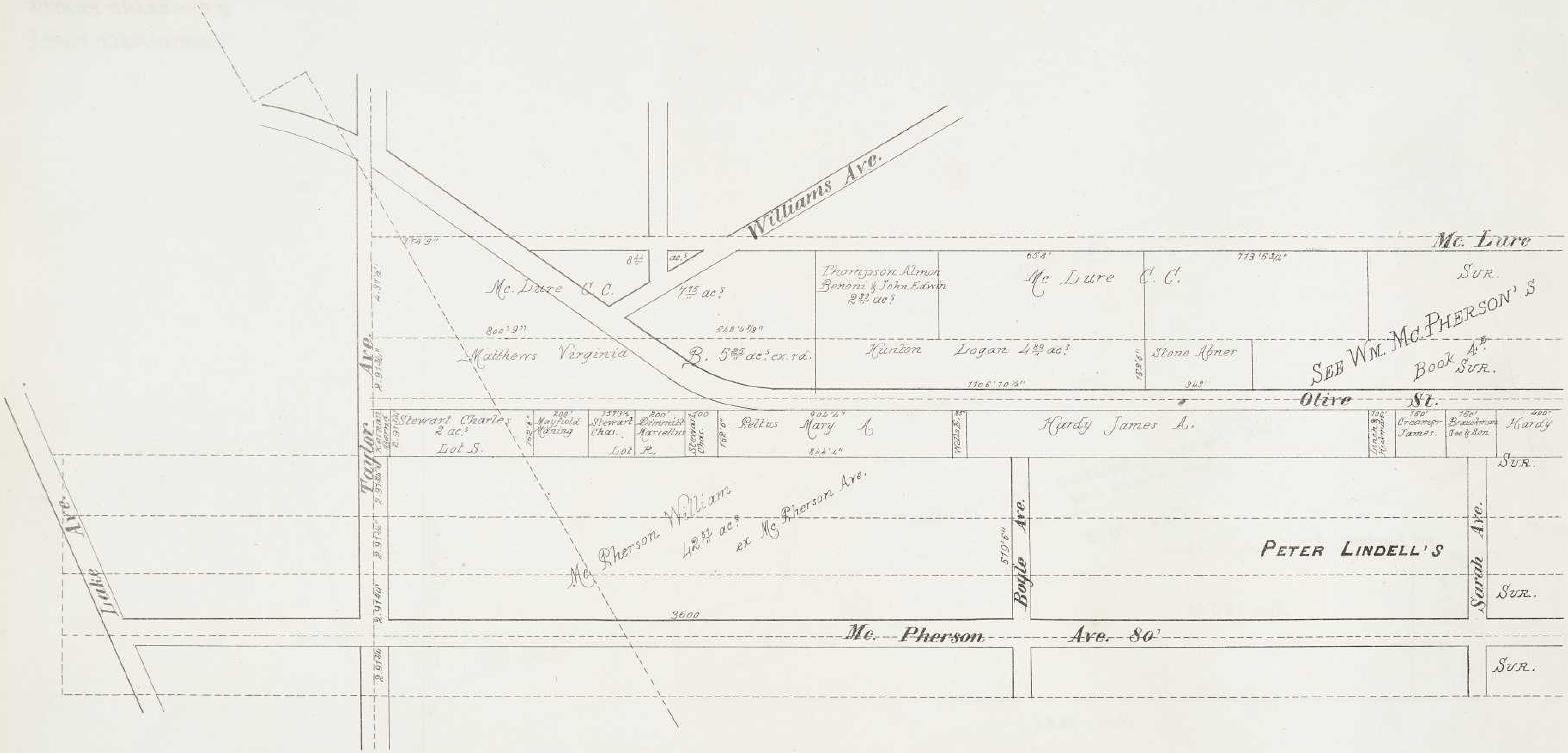
Williams Ave.
Mc. Lure
Sur.
Mc Lure C. C.
7 15/ₓₓ ac.s
Thompson Almon Benoni & John Edwin 2 38/ₓₓ ac.s
Mc Lure C. C.
See Wm. Mc. Pherson's Book 4th Sur.
Matthews Virginia B. 5 85/ₓₓ ac.s ex. rd.
Hunton Logan 4 89/ₓₓ ac.s
Stone Abner
Sur.
Olive St.
Taylor Ave.
Stewart Charles 2 ac.s Lot S.
Mayfield Maning
Stewart Chas.
Dimmitt Marcellus R.
Pettus Mary A.
Hardy James A.
Creamer James.
Brachman Geo & Son
Hardy
Sur.
Lake Ave.
Mc Pherson William 42 81/ₓₓ ac.s ex Mc. Pherson Ave.
Boyle Ave.
Peter Lindell's
Sarah Ave.
Sur.
Mc. Pherson Ave. 80'
Sur.

S.P. OF GRAND PRAIRIE

COMMON FIELD PLAT 2.

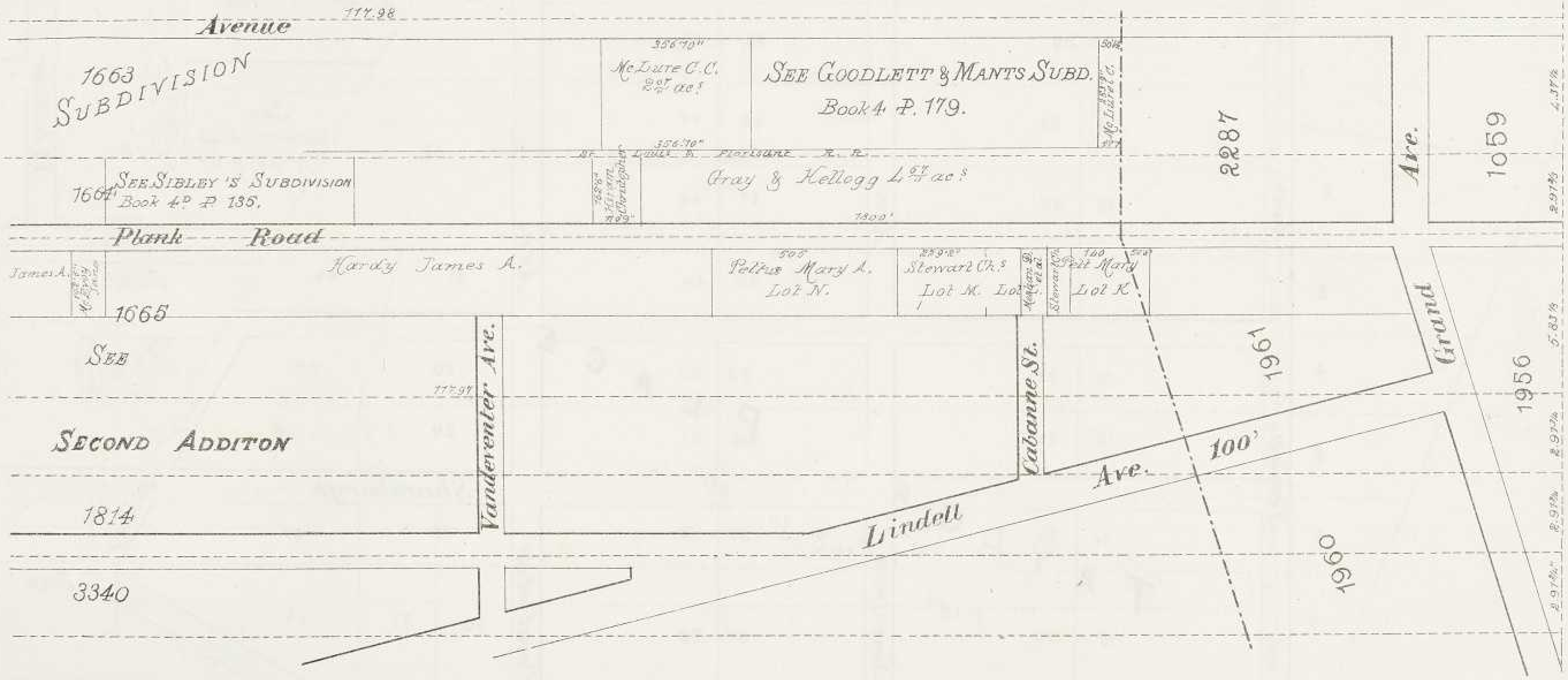

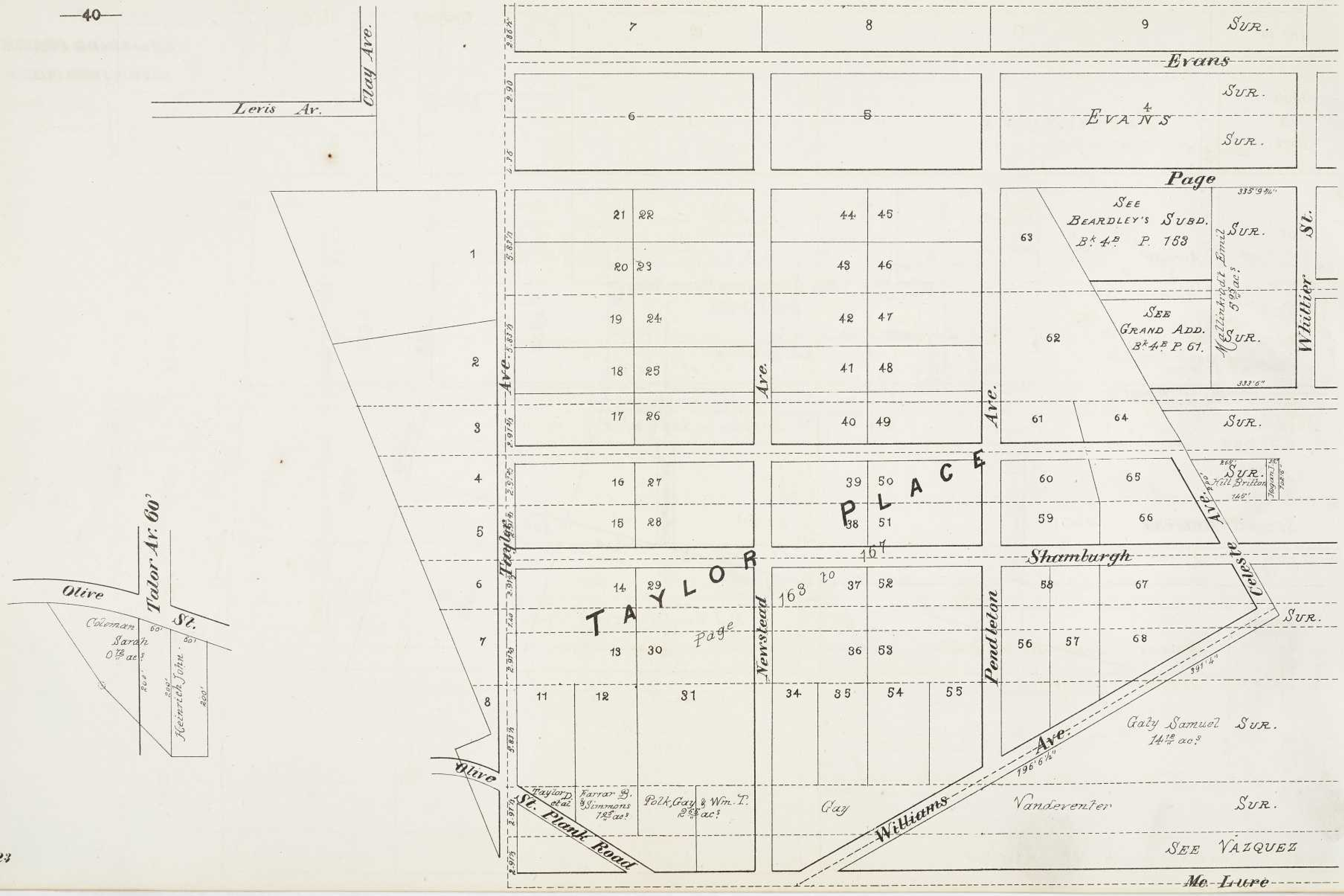
Clay Ave.
Leris Av.
Evans
Evans 4
Sur.
Page
See Beardley's Subd. Bk. 4B P. 153
See Grand Add. Bk. 4B P. 61.
Mallinkrodt Emil
Whittier St.
Taylor Ave.
Newstead Ave.
Pendleton Ave.
Celeste Ave.
Taylor Place
Shamburgh
Page
163 to 167
Hill Britton
Hogan J.
Gaty Samuel Sur. 14 ac.
Williams Ave.
Vandeventer Sur.
See Vazquez
Mc Lure
Olive
St. Plank Road
Taylor D. et al
Farrar B. & Simmons
Polk, Gay & Wm. T.
Gay
Talor Av. 60'
Olive St.
Coleman Sarah
Heinrich John

GRAND PRAIRIE

COMMON FIELD

PLATE 3.

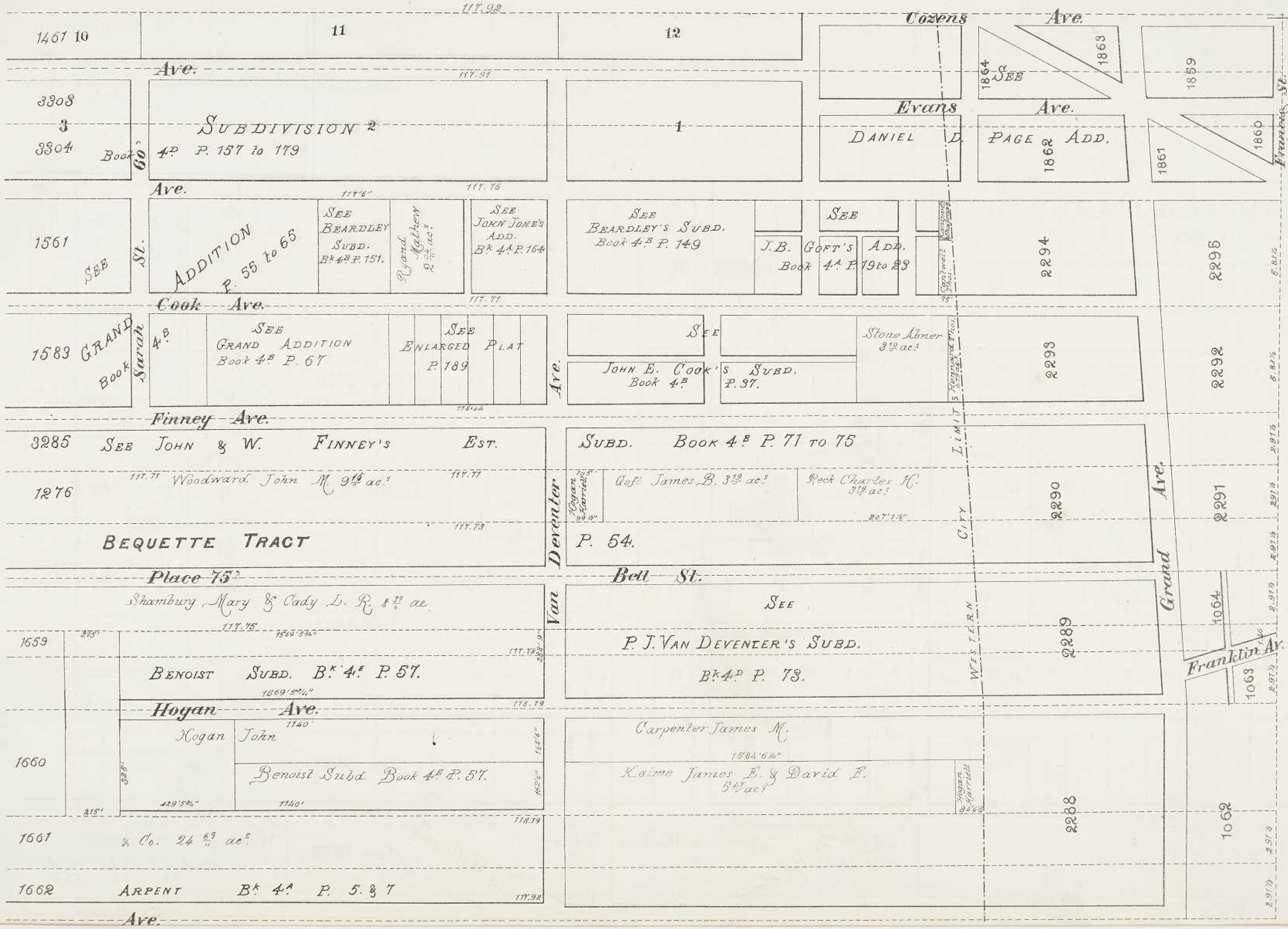

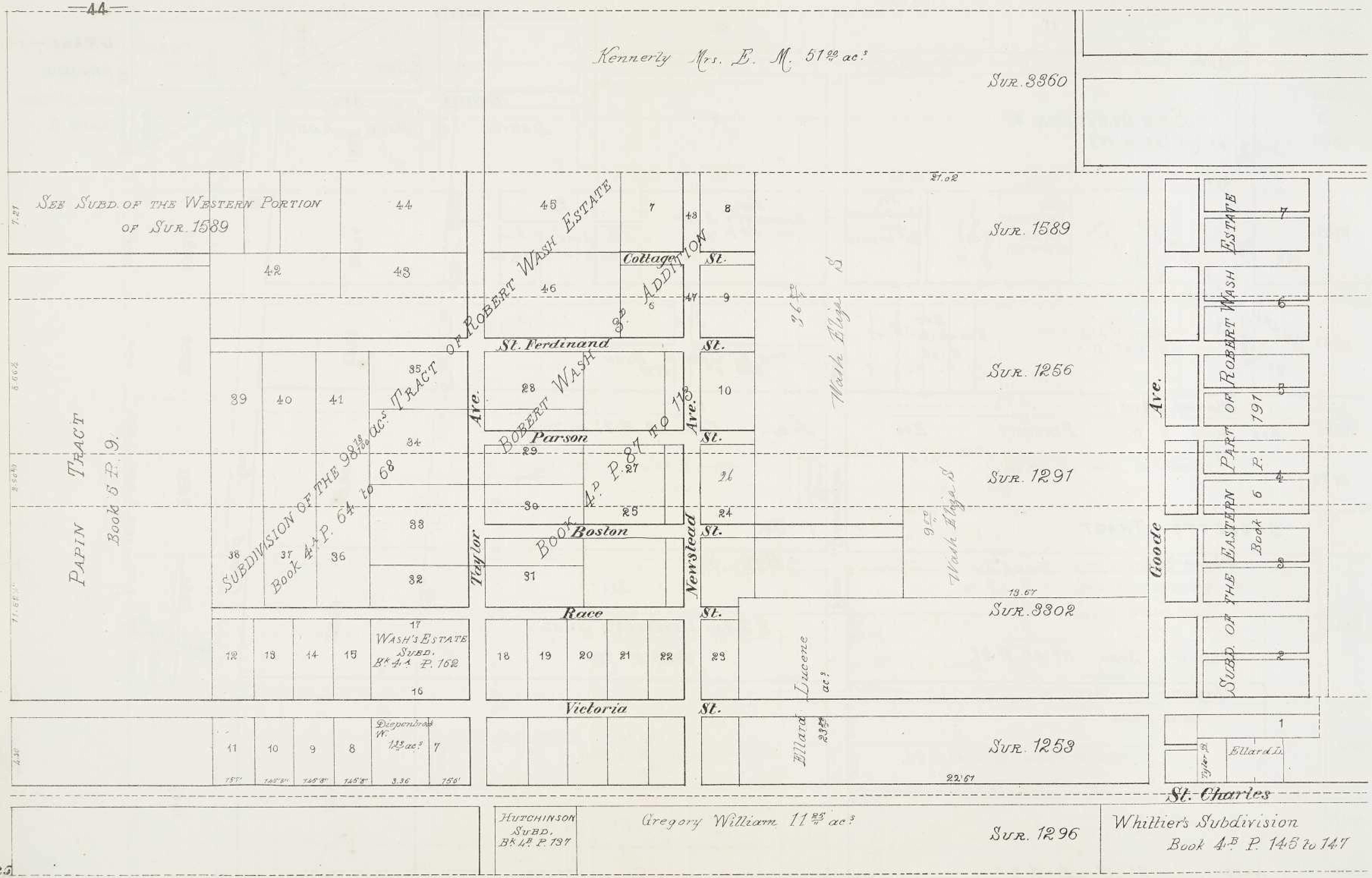
Kennerly Mrs. E. M. 51 ac.
Sur. 3360
See Subd. of the Western Portion of Sur. 1589
Sur. 1589
Sur. 1256
Sur. 1291
Sur. 3302
Sur. 1253
Sur. 1296
Papin Tract
Book 5 P. 9.
Subdivision of the 98 ac. Tract of Robert Wash Estate
Book 4A P. 64 to 68
Robert Wash 3d Addition
Book 4B P. 87 to 113
Cottage St.
St. Ferdinand St.
Parson St.
Boston St.
Race St.
Victoria St.
St. Charles
Taylor Ave.
Newstead Ave.
Goode Ave.
Wash Eliza S.
Wash Eliza S.
Ellard Lucene
Wash's Estate Subd. Bk 4A P. 162
Diepenbrock W.
Subd. of the Eastern Part of Robert Wash Estate
Book 6 P. 191
Hutchinson Subd. Bk 4B P. 737
Gregory William 11 ac.
Whittier's Subdivision
Book 4B P. 145 to 147
Ellard L.
Tyler B.

GRAND PRAIRIE C.N F.DS

PLATE 4.

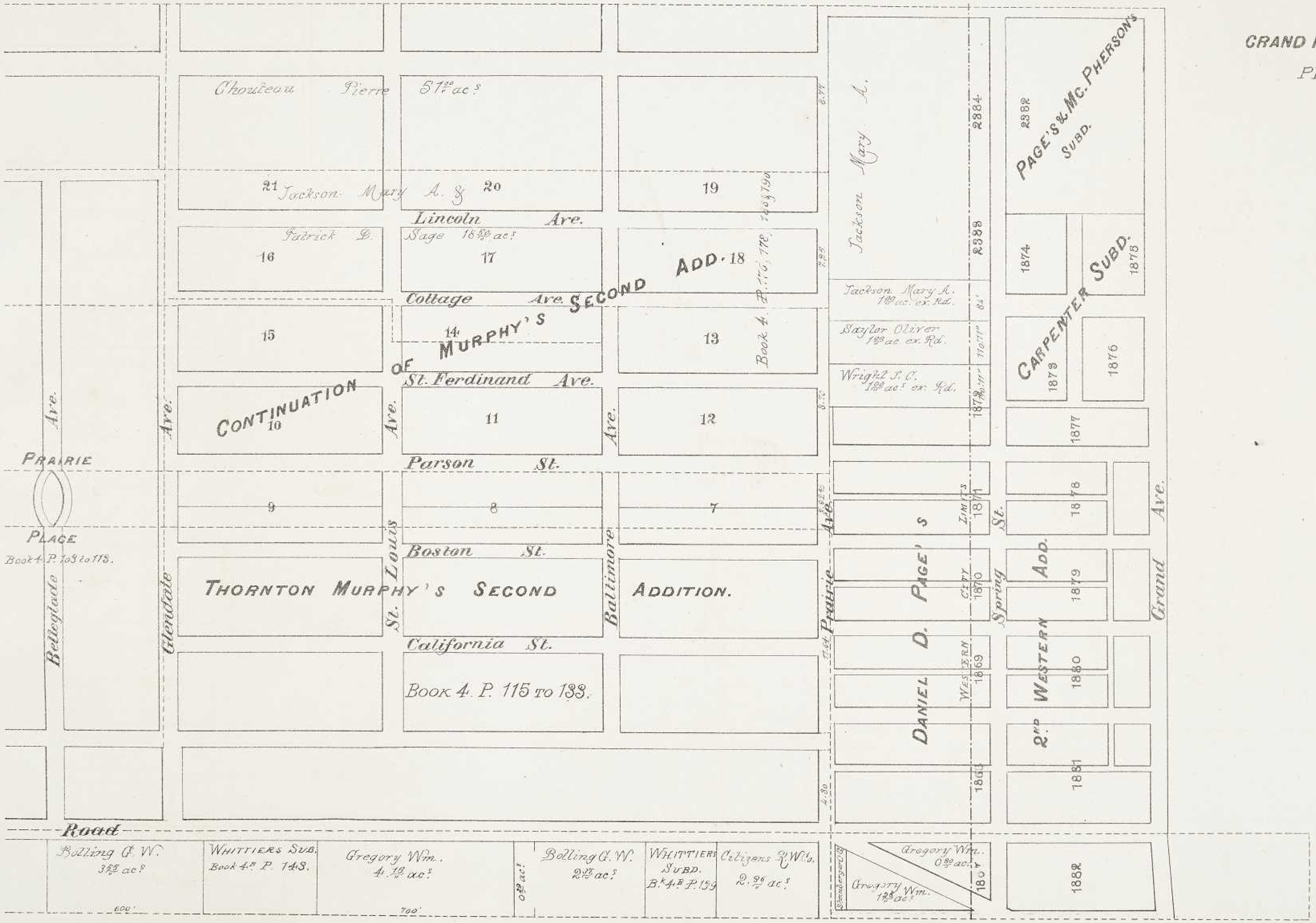

Glendale Ave.
Victoria Ave.
Krieger J. Philip
92'8"
Hemmerle Henriette
128'4"
Sur. 1253
Robert's Add: Book 4.B Page 121 to 123
Mc Namara James
128'3"
Robirds Oby
70'
Callahan Edward
128'4"
Baumgartne Joseph Ignatius.
205'
Baumgartner Mary L.
150'
Baumgartner James A.
232'
Prairie Ave.
St. Charles Road

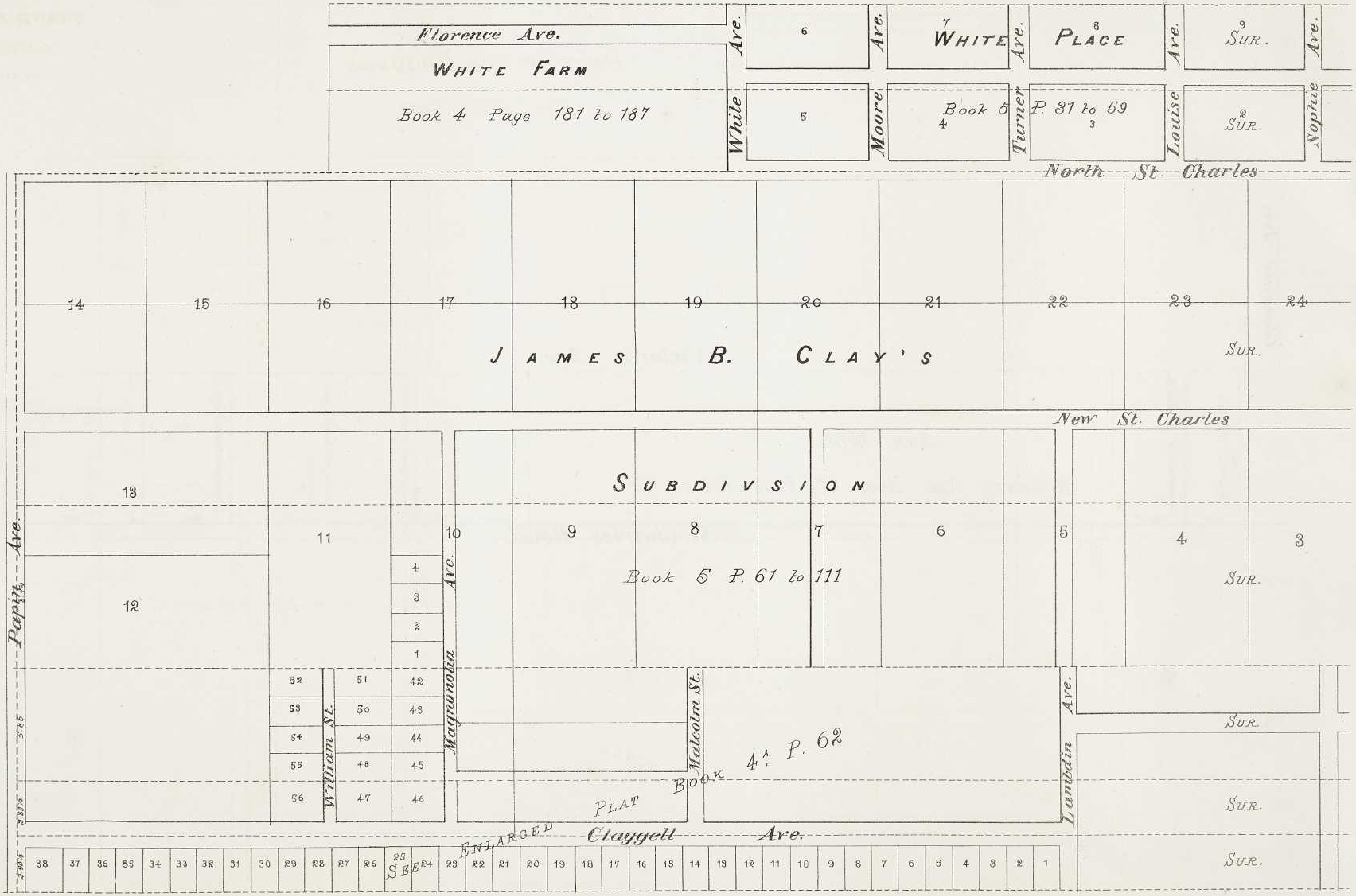
Florence Ave.
White Farm
Book 4 Page 181 to 187
White Ave.
Moore Ave.
Turner Ave.
Louise Ave.
Sophie Ave.
White Place
Book 5 P. 31 to 59
Sur.
North St. Charles
James B. Clay's Subdivsion
New St. Charles
Book 5 P. 61 to 111
Papin Ave.
William St.
Magnonolia Ave.
Malcolm St.
Lambdin Ave.
See Enlarged Plat Book 4A P. 62
Claggett Ave.

GRAND PRAIRIE
COMMON FIELDS
PLATE 5.

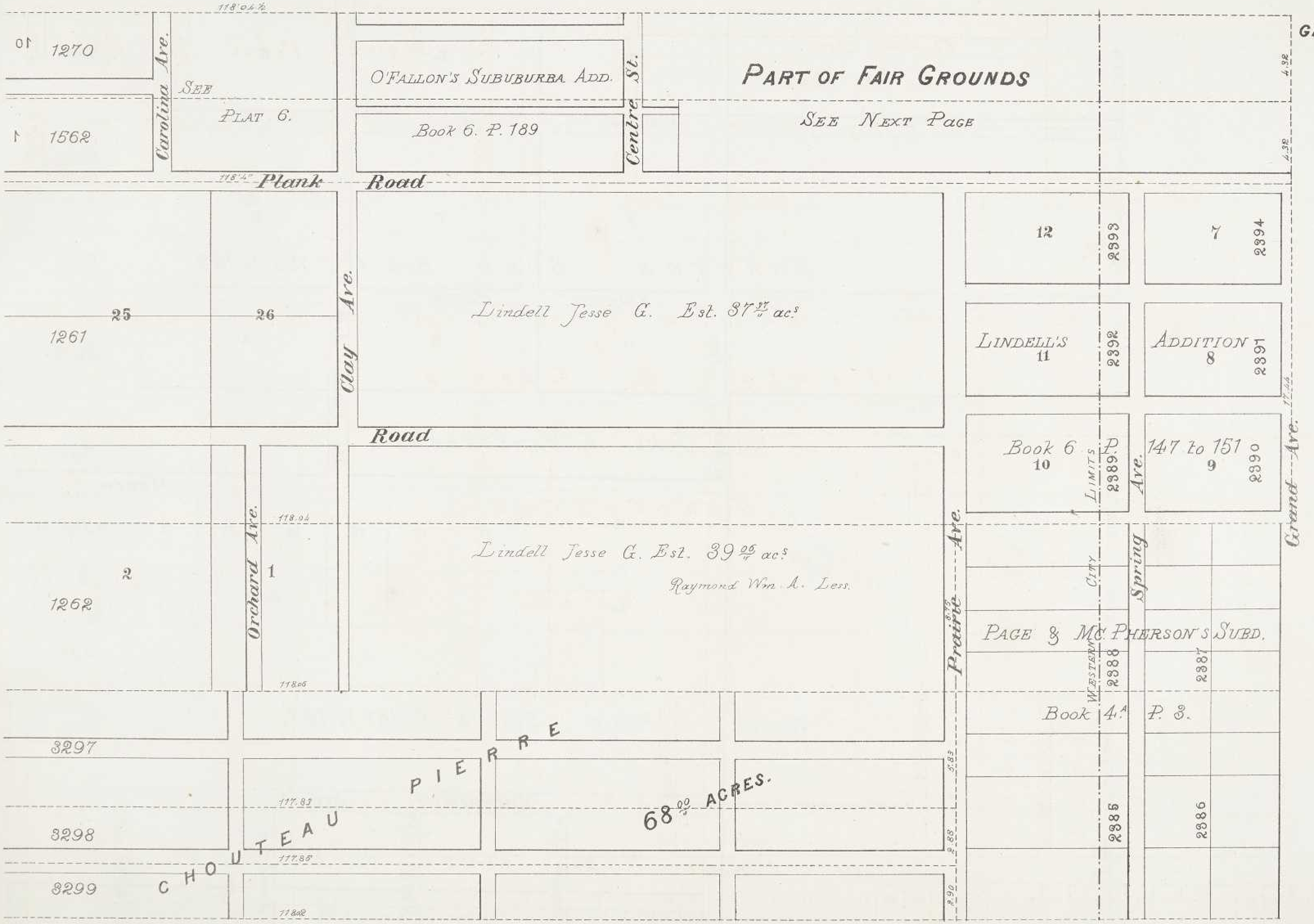

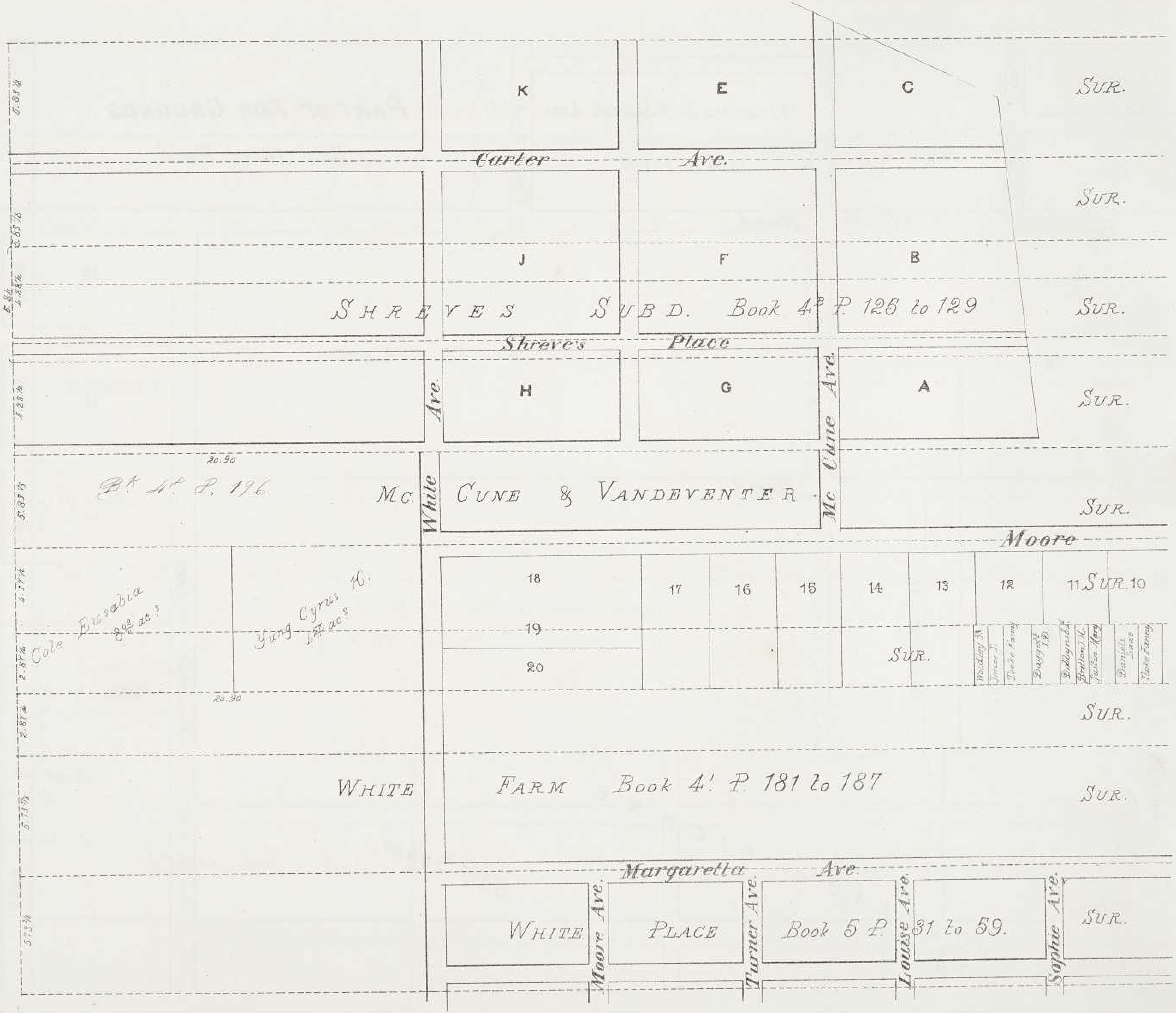
K
E
C
SUR.
Carter
Ave.
SUR.
J
F
B
SHREVES SUBD. Book 4? P. 126 to 129
SUR.
Shreve's
Place
H
G
A
SUR.
White Ave.
Mc Cune Ave.
20.90
Bk 4? P. 196
MC. CUNE & VANDEVENTER
SUR.
Moore
18
17
16
15
14
13
12
11 SUR. 10
Cole Eusebia
Yung Cyrus H.
19
20
SUR.
20.90
SUR.
WHITE FARM Book 4? P. 181 to 187
SUR.
Margaretta Ave.
Moore Ave.
Turner Ave.
Louise Ave.
Sophie Ave.
WHITE PLACE Book 5 P. 31 to 59.
SUR.

GRAND PRAIRIE C.ⁿ F.ᴰ

PLAT 6.

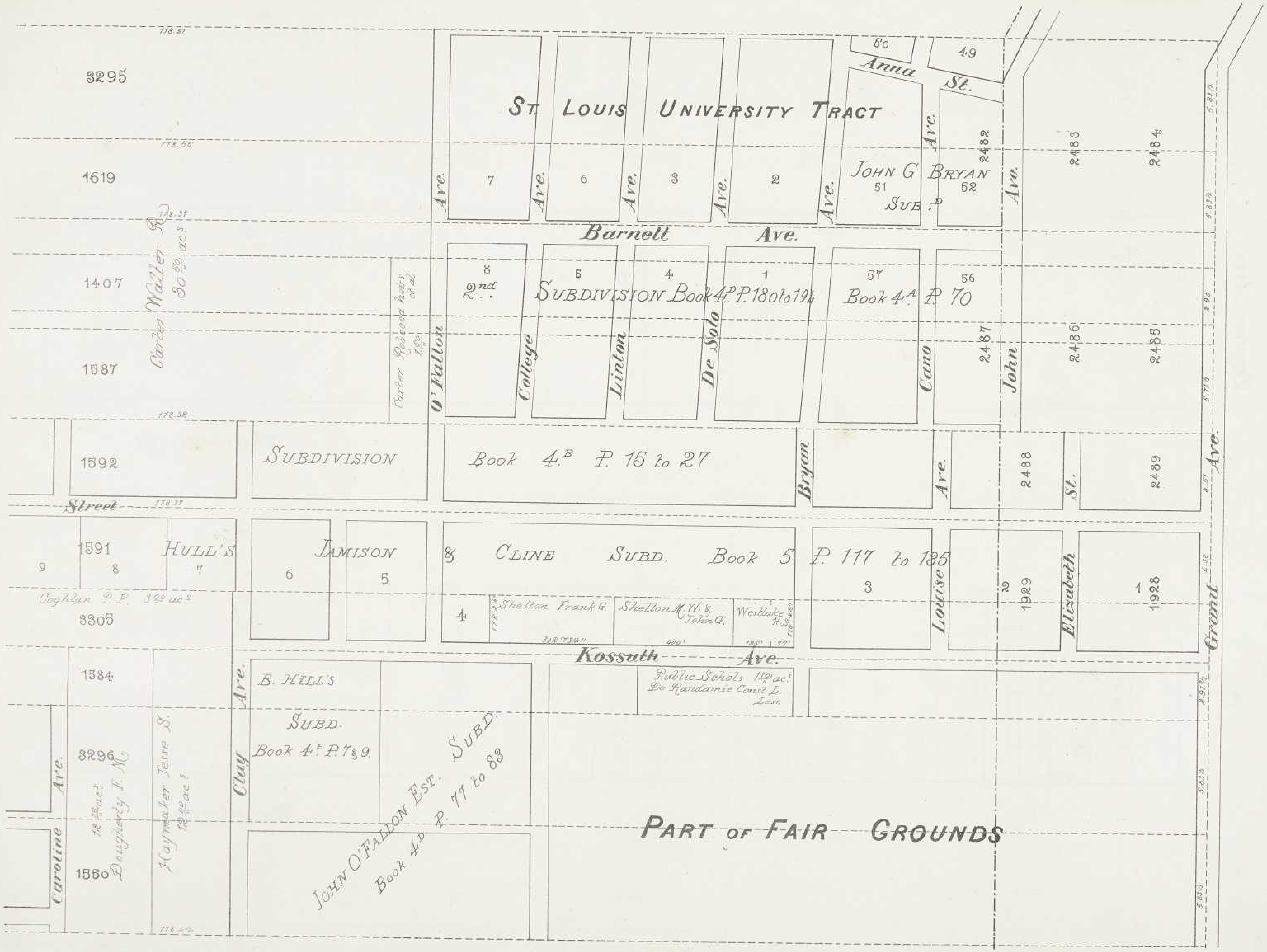

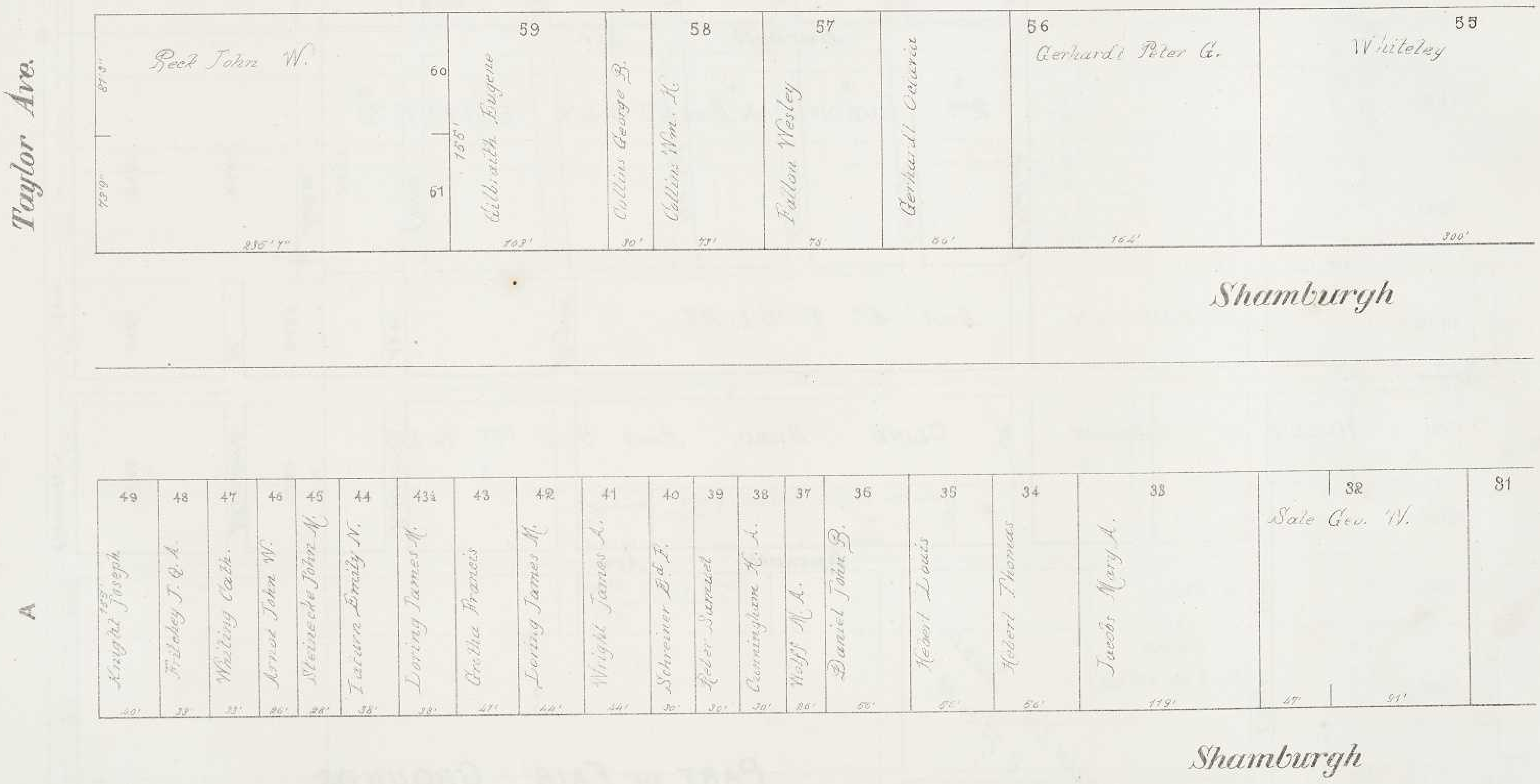
Taylor Ave.
Reck John W.
60
61
59
Gilbraith Eugene
Collins George B.
58
Collins Wm. H.
57
Fallon Wesley
Gerhardt Oscar
56
Gerhardt Peter G.
55
Whiteley
Shamburgh
A
49
Knight Joseph
48
Fritchey J. Q. A.
47
Whiting Cath.
46
Arnot John W.
45
Steinecke John M.
44
Tatum Emily N.
43½
Doring James M.
43
Gatha Francis
42
Loring James M.
41
Wright James A.
40
Schreiner Ed. F.
39
Keller Samuel
38
Cunningham H. A.
37
Wolff M. A.
36
Daniel John B.
35
Hebert Louis
34
Hebert Thomas
33
Jacobs Mary A.
32
Sale Geo. W.
31
Shamburgh

PART OF SUBD. OF THE
BEQUETTE TRACT.



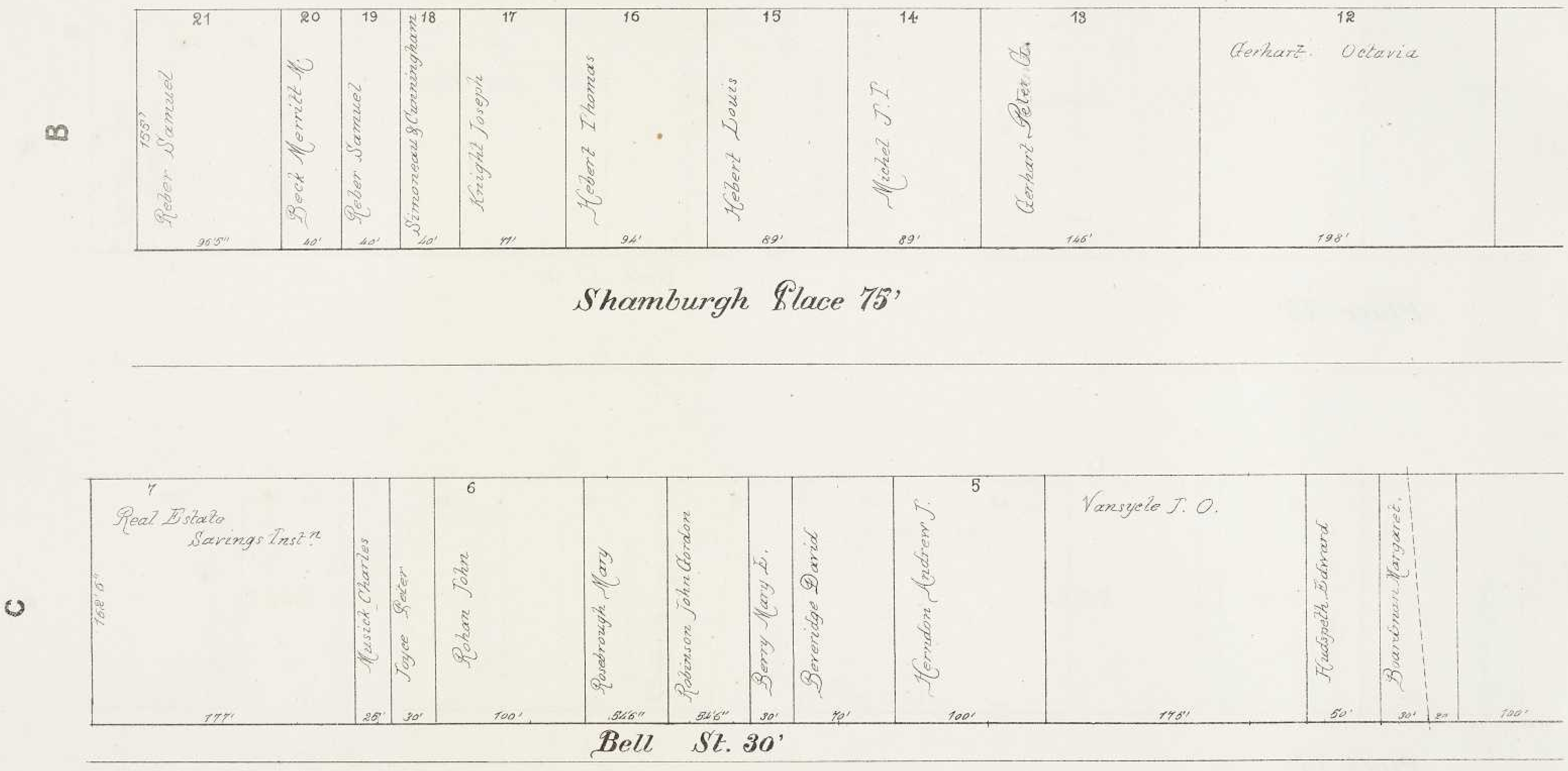
B
21
20
19
18
17
16
15
14
13
12
155'
Reber Samuel
Beck Merritt K.
Reber Samuel
Simoneau & Cunningham
Knight Joseph
Hebert Thomas
Hebert Louis
Michel J. T.
Gerhart Peter G.
Gerhart Octavia
95'5"
40'
40'
40'
77'
94'
89'
89'
146'
198'
Shamburgh Place 75'
C
7
6
5
Real Estate Savings Instn.
158'5"
Musick Charles
Joyce Peter
Rohan John
Rosebrough Mary
Robinson John Gordon
Berry Mary E.
Beveridge David
Herndon Andrew J.
Vansycle J. O.
Hudspeth Edward
Boardman Margaret
177'
25'
30'
100'
54'6"
54'6"
30'
70'
100'
175'
50'
30'
20'
120'
Bell St. 30'

PART OF SUBD OF THE
BEQUETTE TRACT

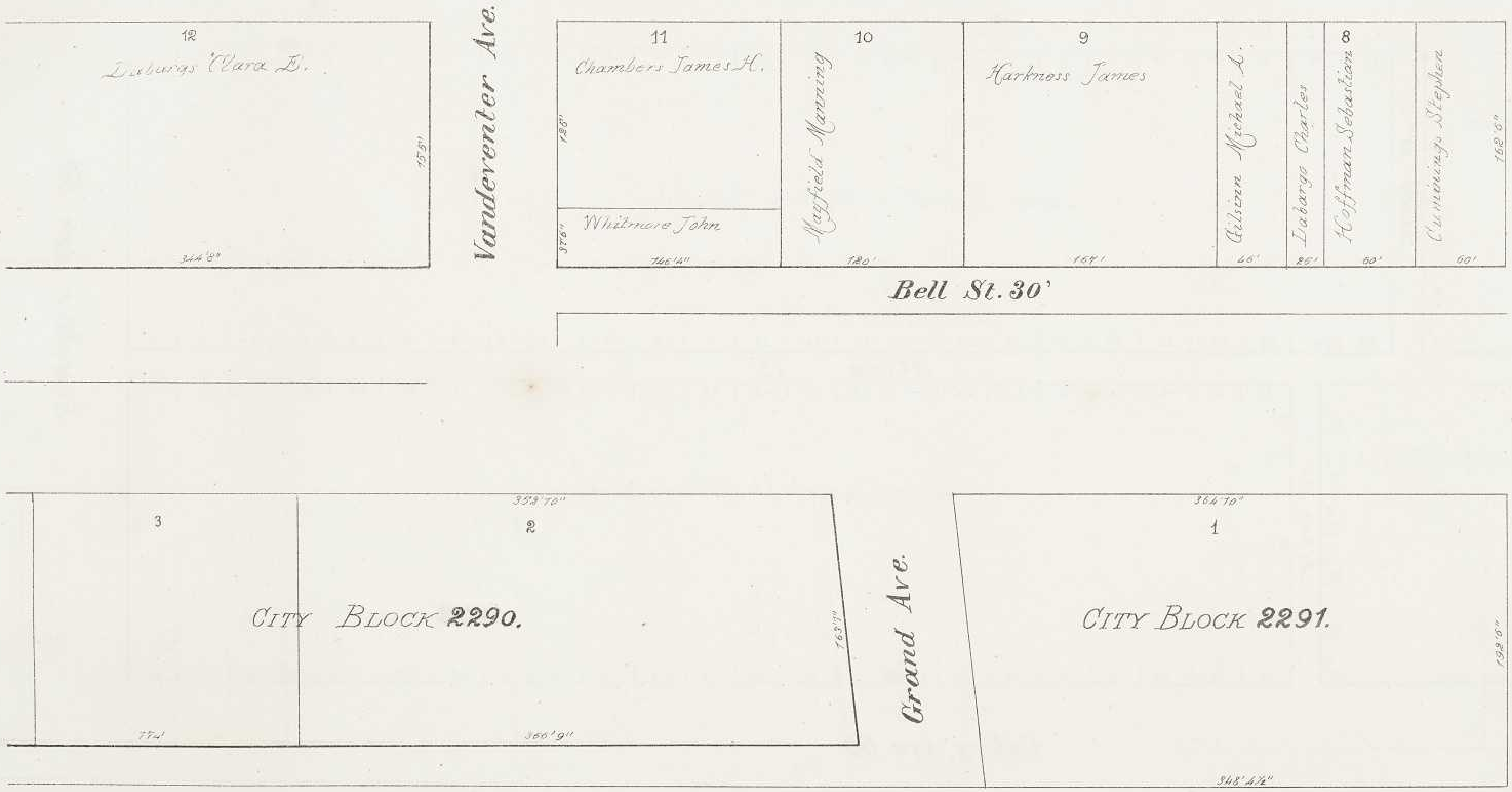

S. 80 – 7.

DANIEL G. TAYLOR'S SUBD.

of Lots 5, 6 & 7 in Hunt's Add.

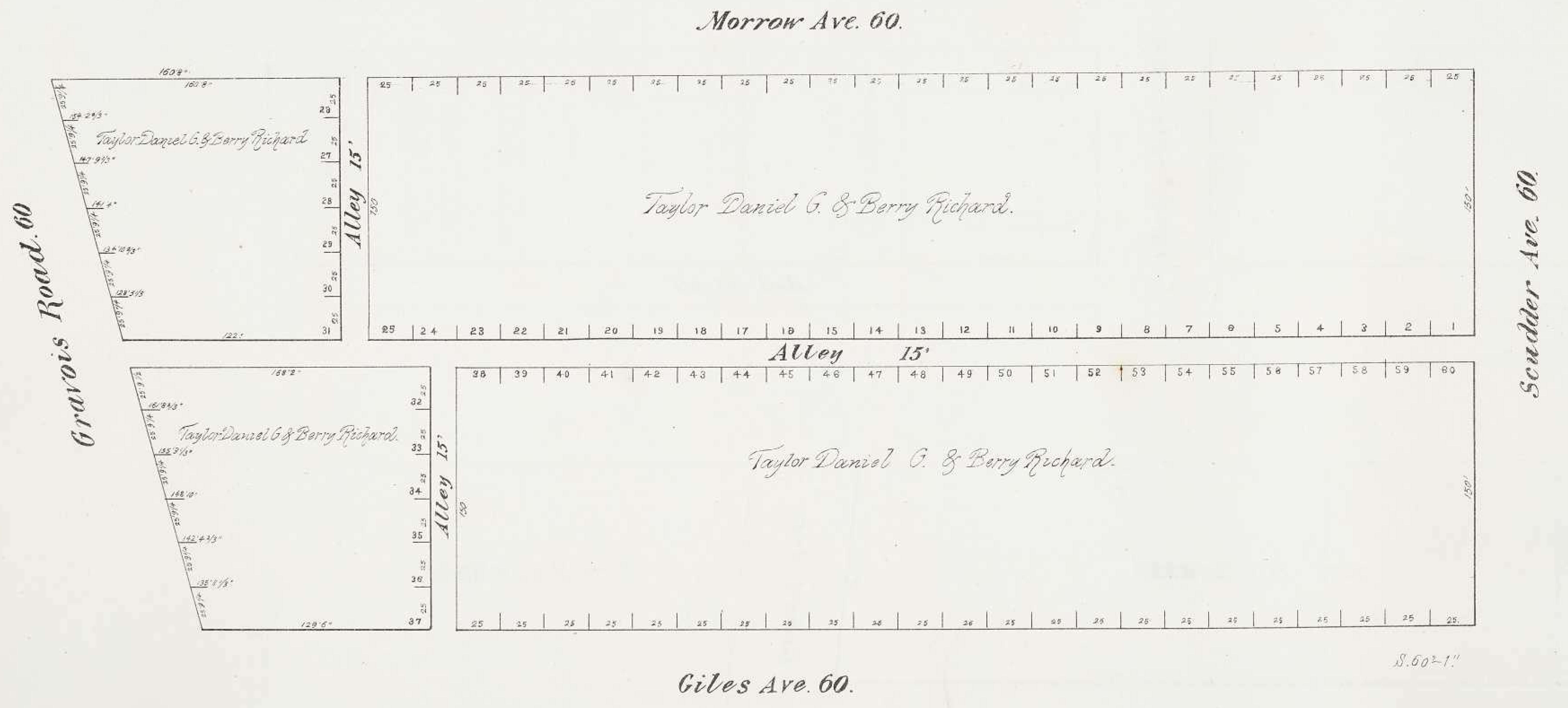

BLOCK 8
R.W. HUNT ADD.

Subdivided By Thornburgh & Long
Prairie des Noyers C. F.

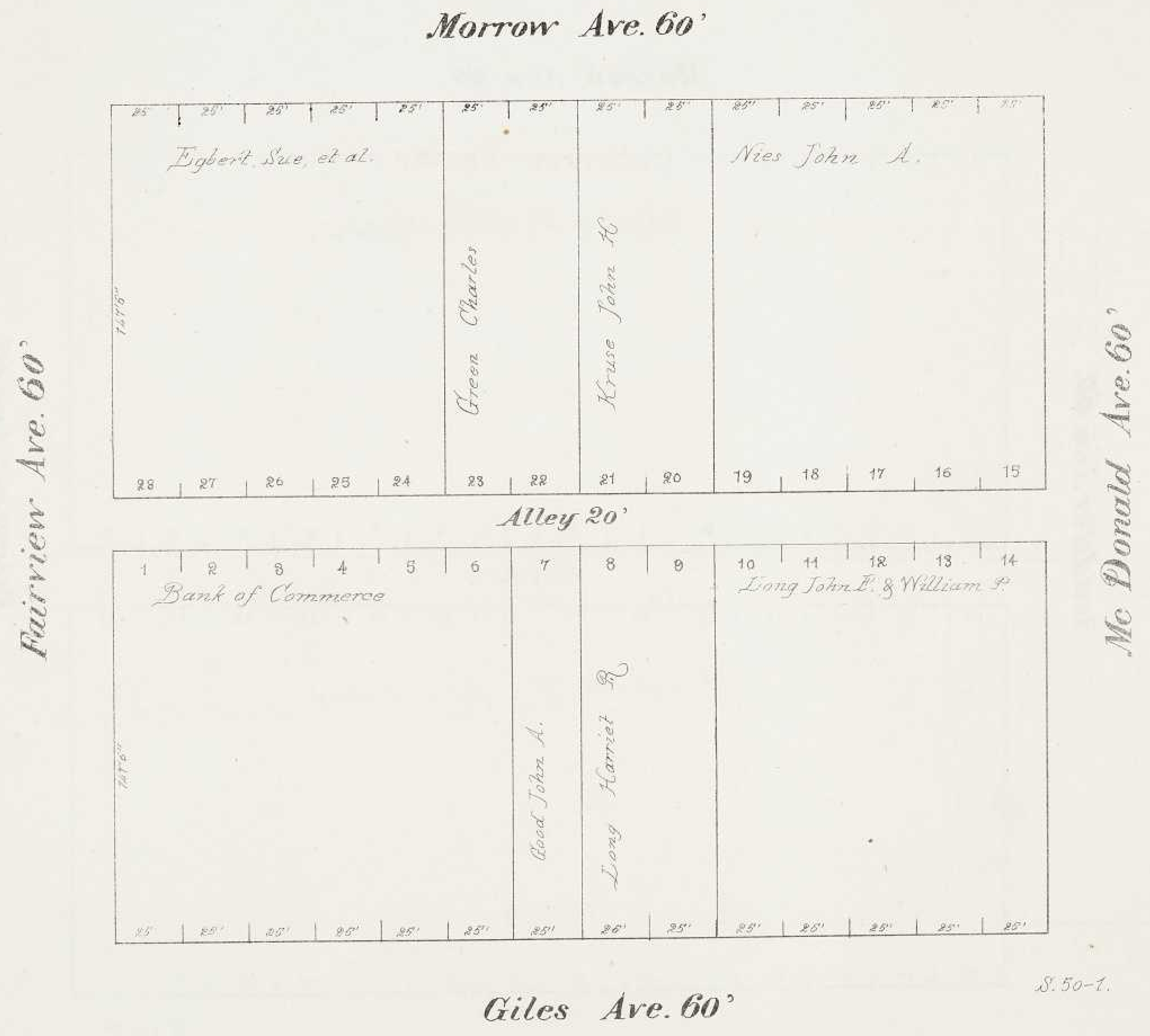

57

BLOCK 7.

R.W. HUNT'S ADDn

Susd Thornburgh & Long.
Prairie des Noyers C.F.

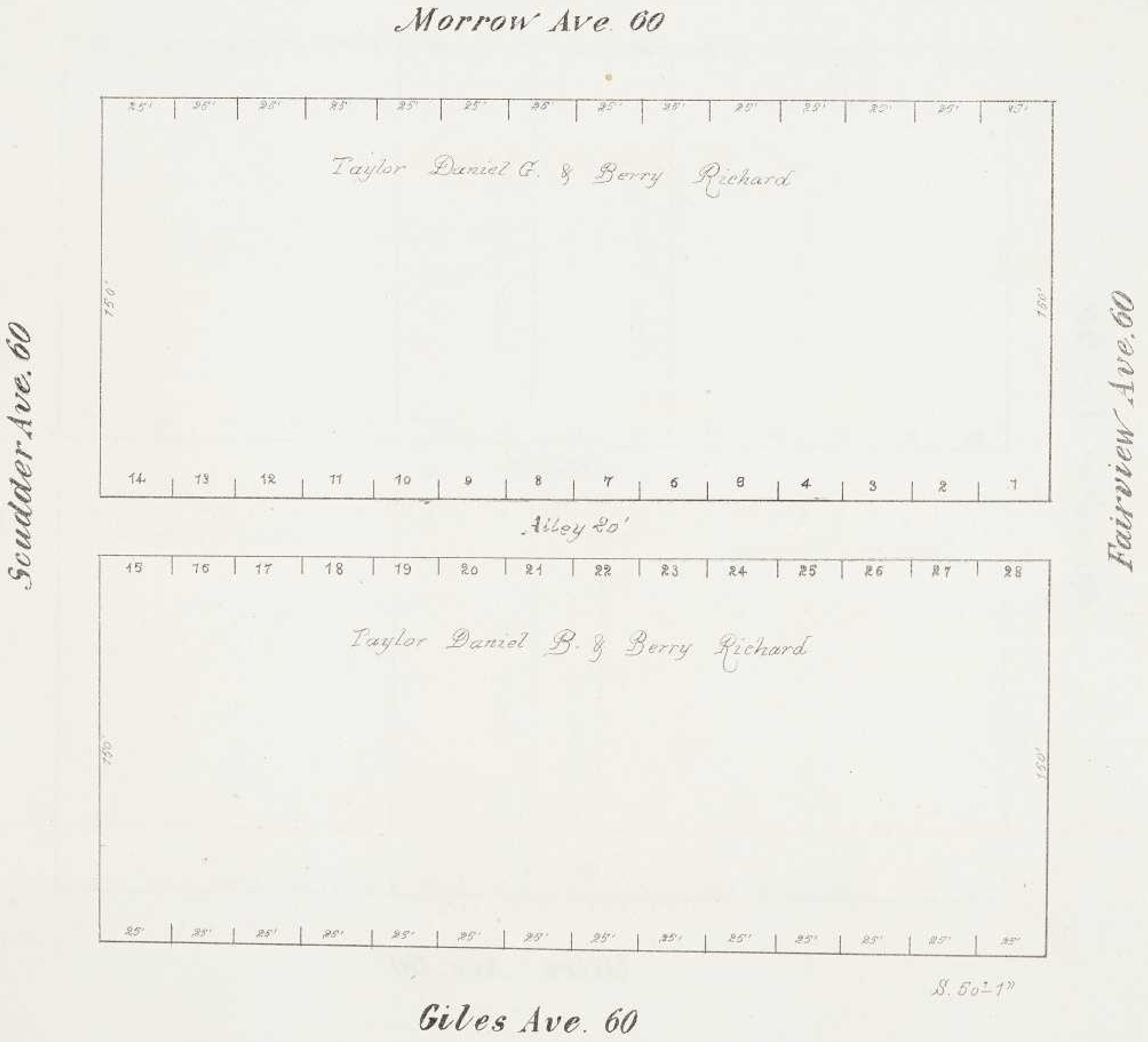

BLOCK 9.

R.W. HUNT ADD

Prairie des Noyers C.

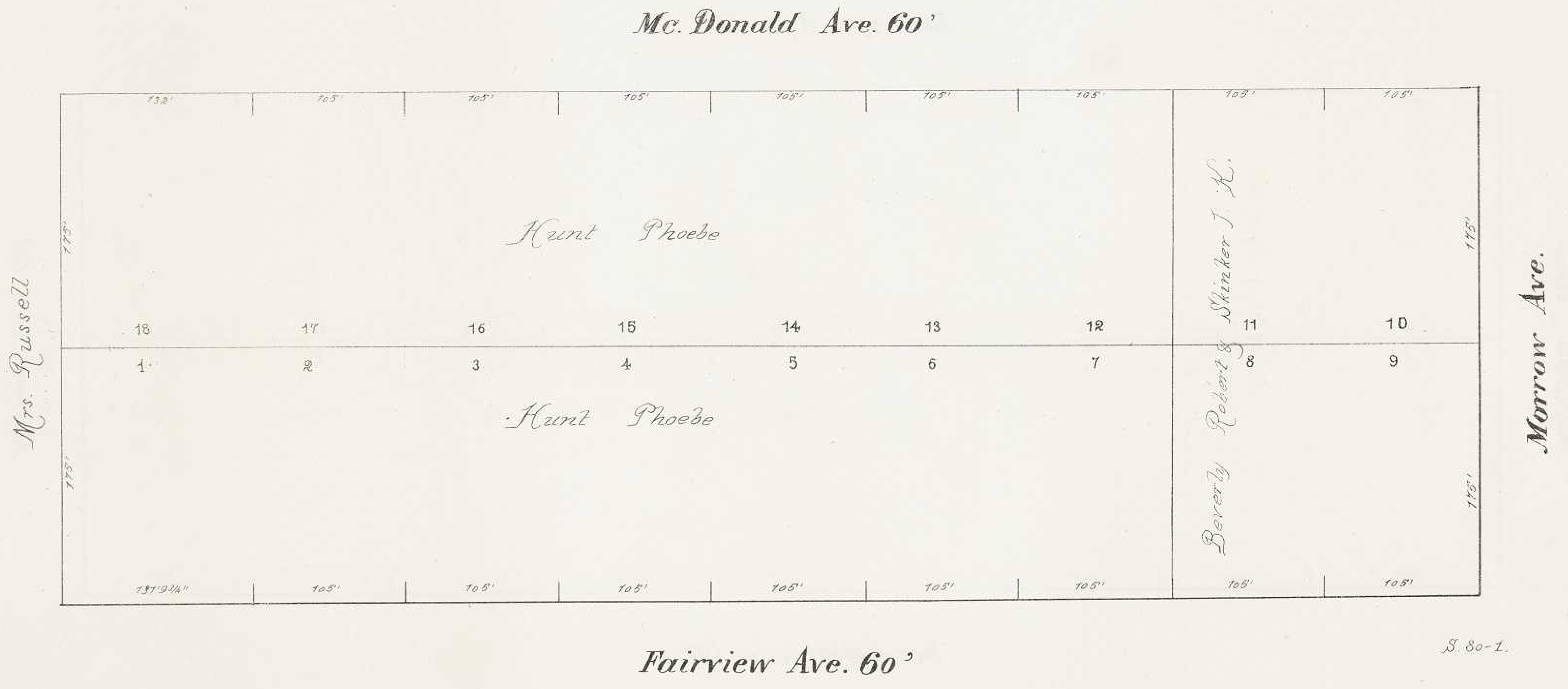

BLOCK 10.
R.W. HUNT'S ADD."
Prairie des Noyers C.F.

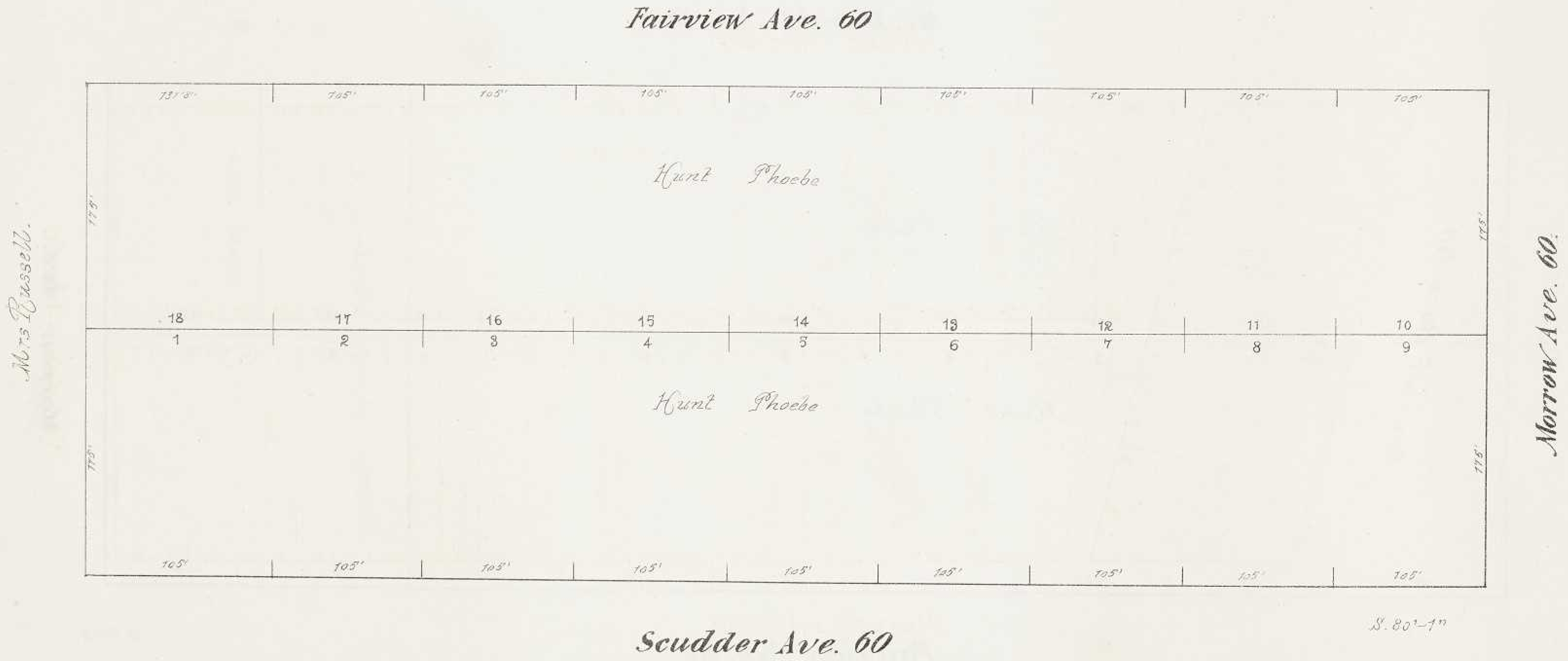

BLOCK 11.

R.W. HUNT ADD.N

PH. A. BAMBERGER VINEYARD SUBD.N
Rec. Bk. 9 P. 131.
Prairie des Noyers C.F.

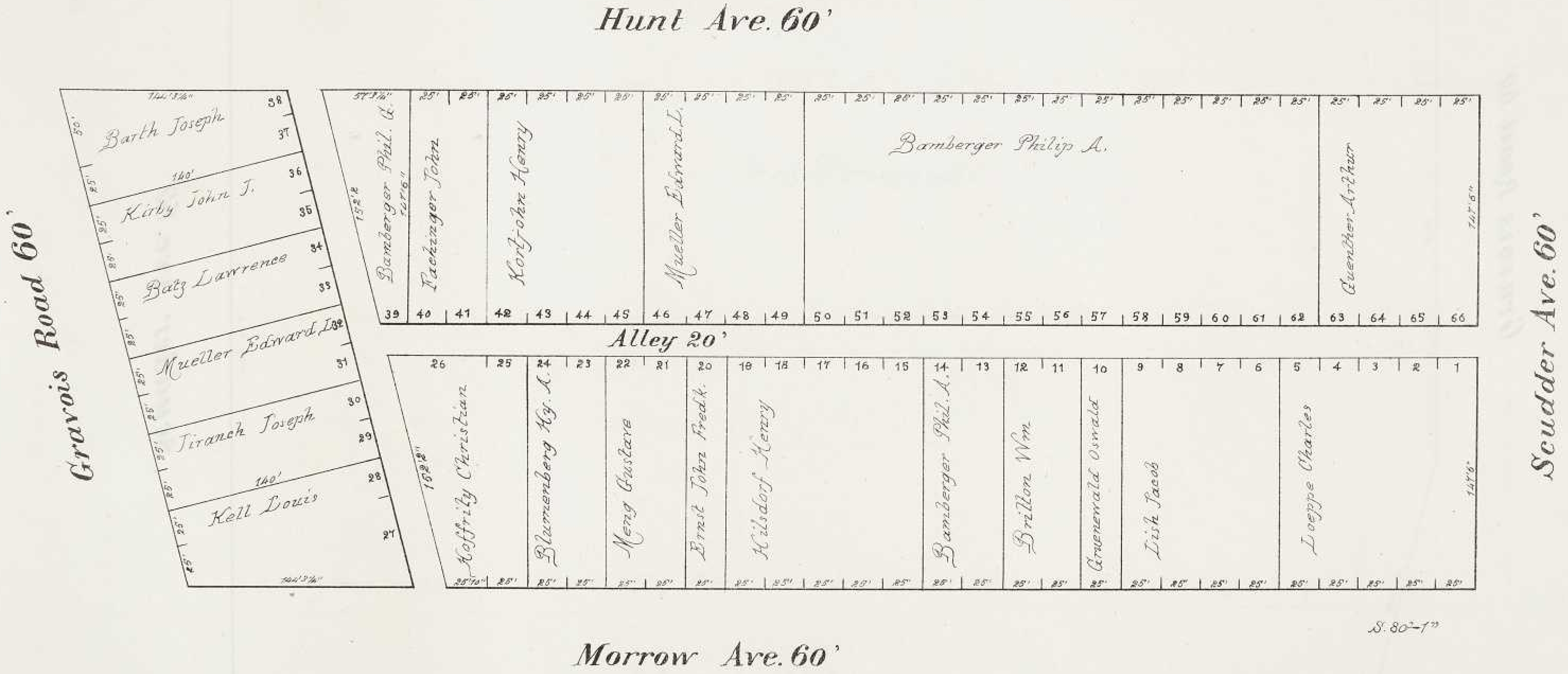

BLOCK 12

ROBERT W. HUNTS ADD.

Prairie des Noyers C. Fields.



BLOCK 1.

PHILLIPS ADD.

Prairie des Noyers C.ᴺ Fields

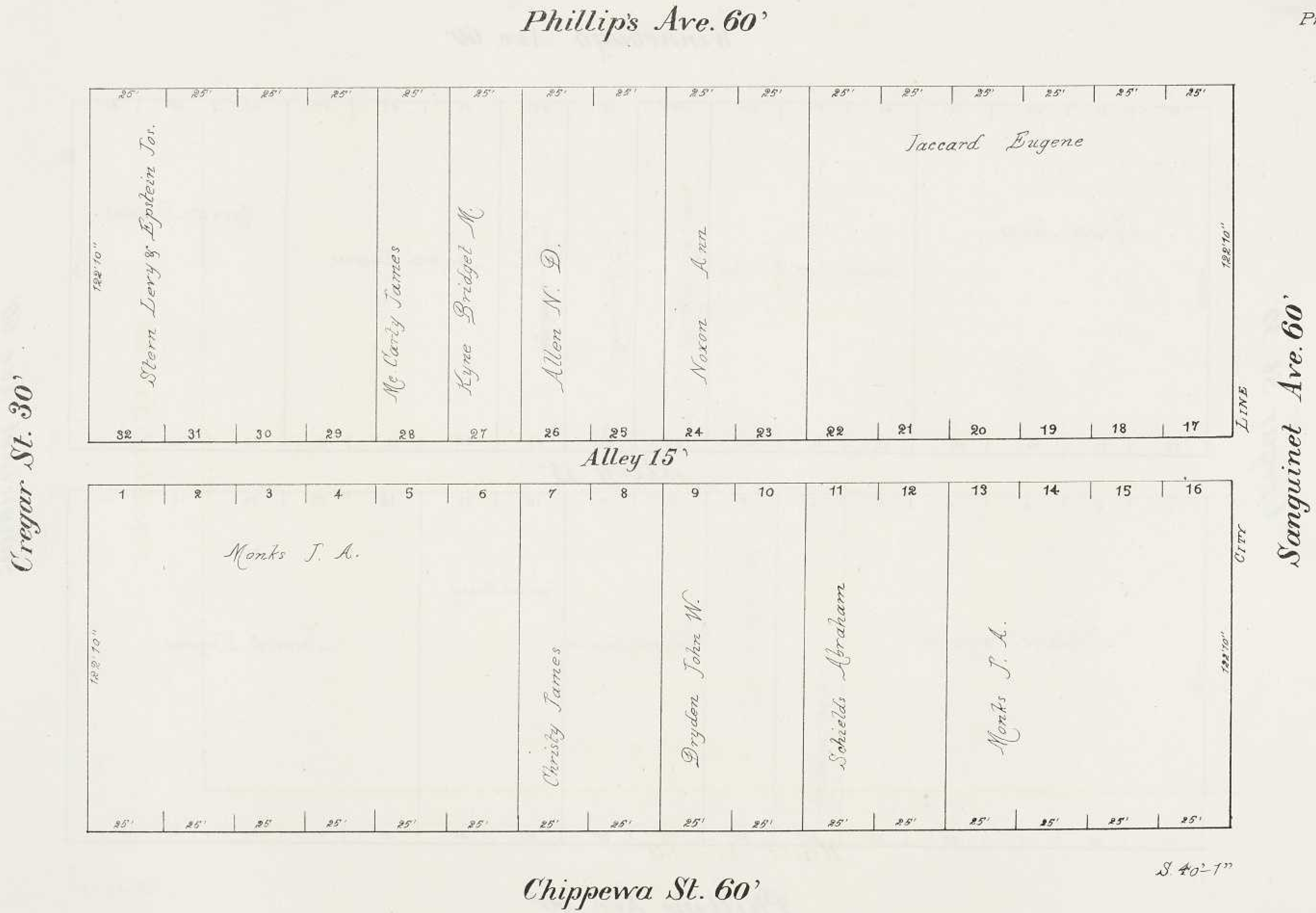

BLOCK 2

PHILLIPS ADD'N
Prairie des Noyers Common Fields

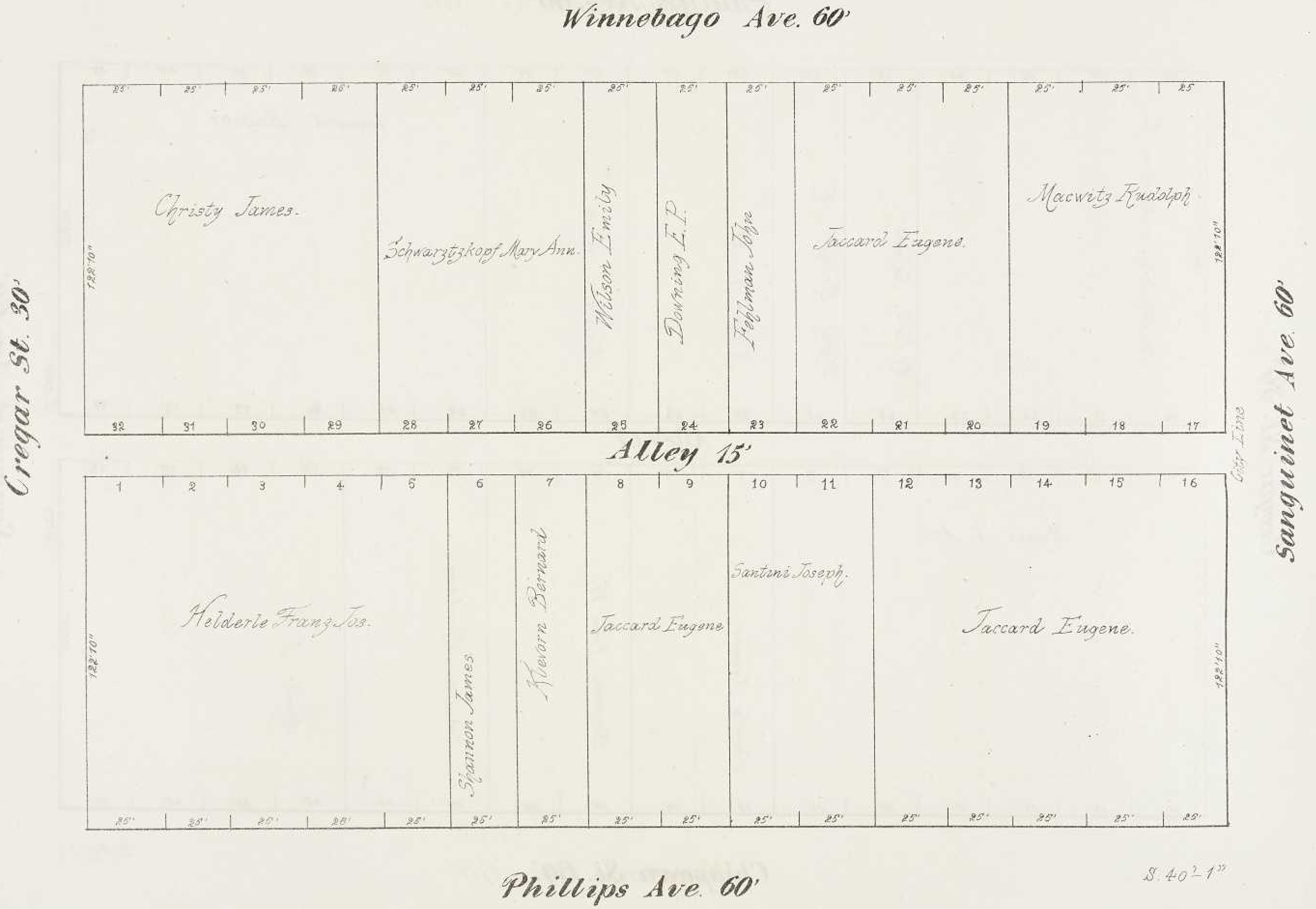

BLOCK 3.
PHILIP'S ADDN
Prairie des Noyers Cn. Field's

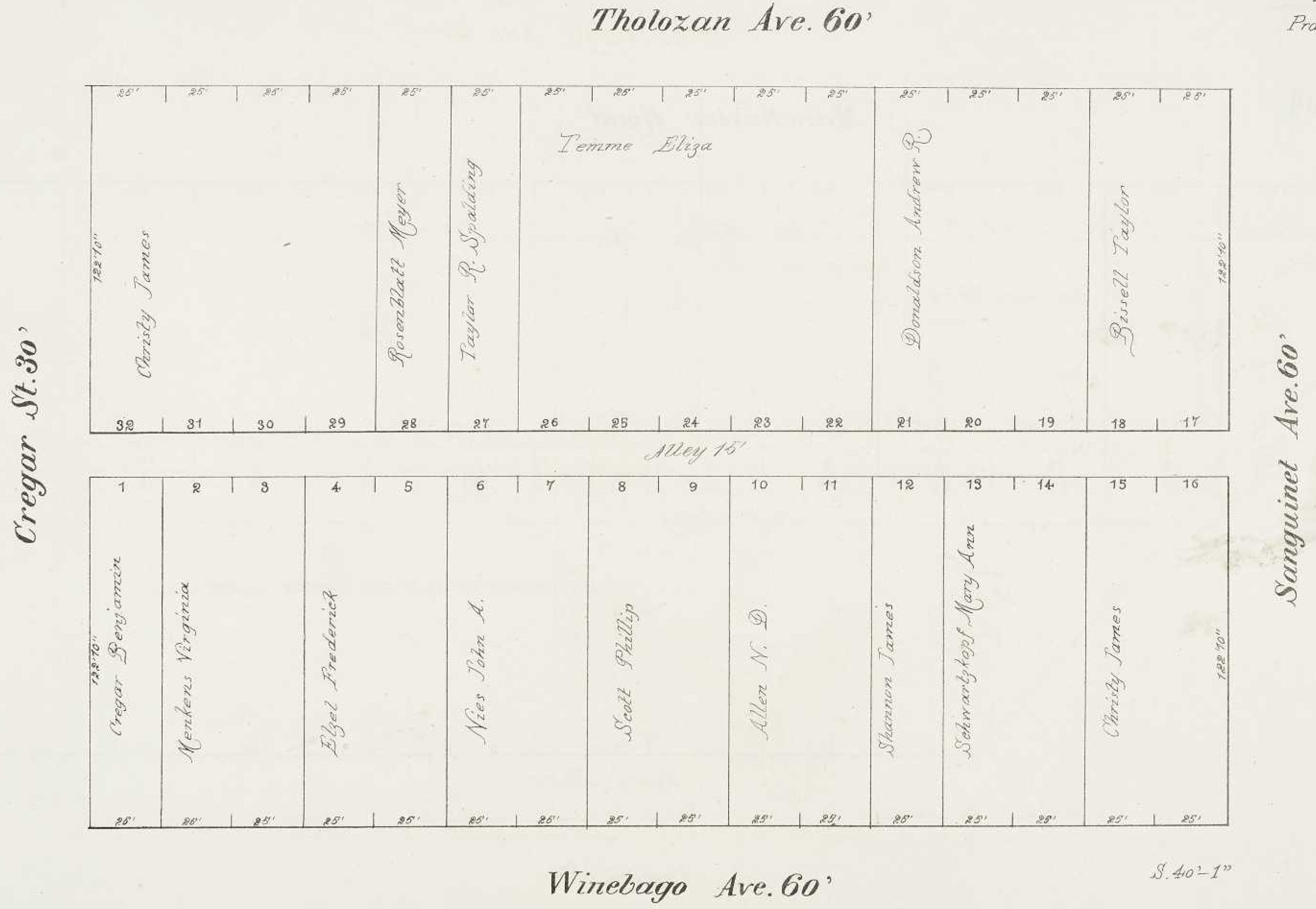

HENRY SHAW'S 2ND ADDN

Prairie des Noyers Common Fields.

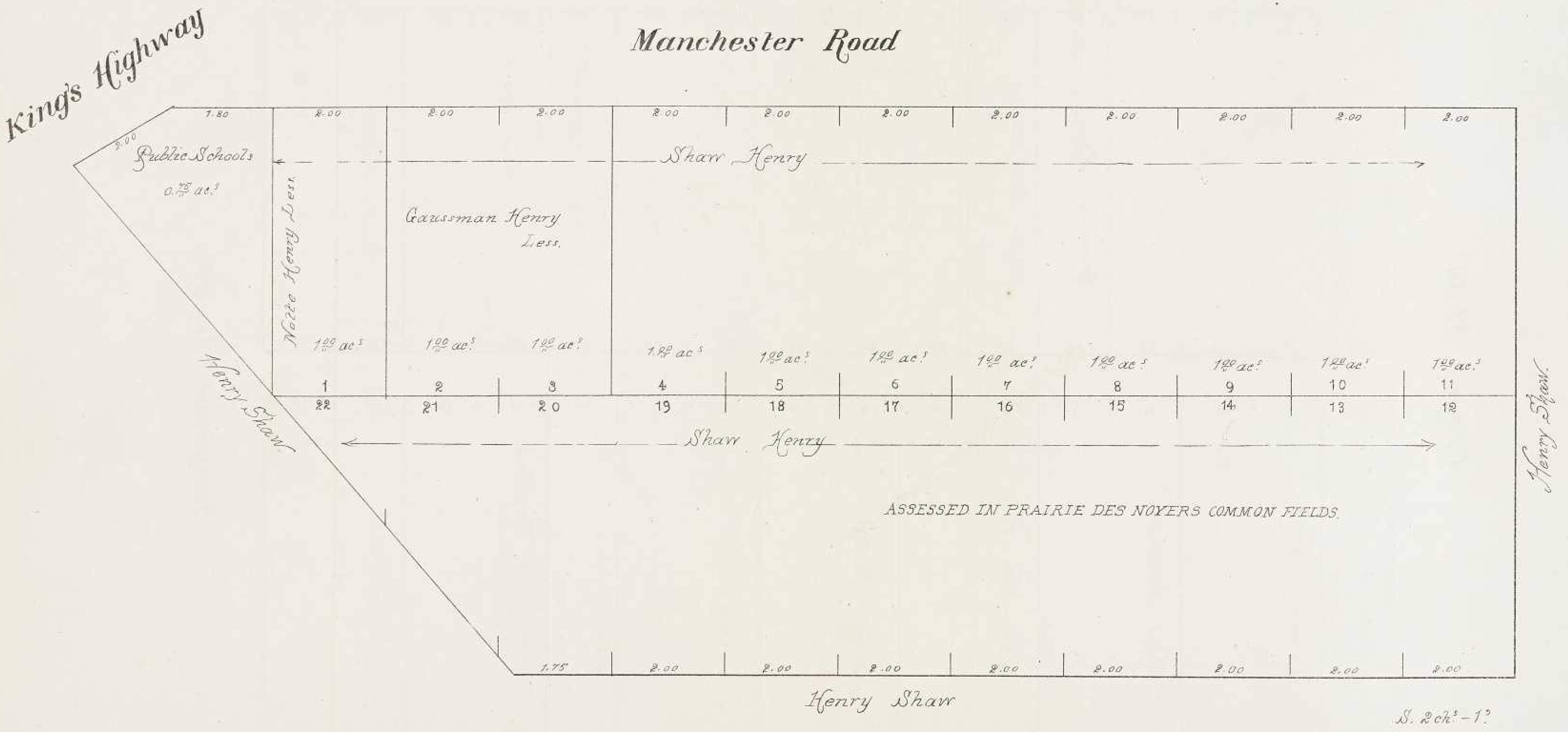

P.^T OF H. SHAW'S 1.ST ADD.

Prairie des Noyer Cn. Fds.

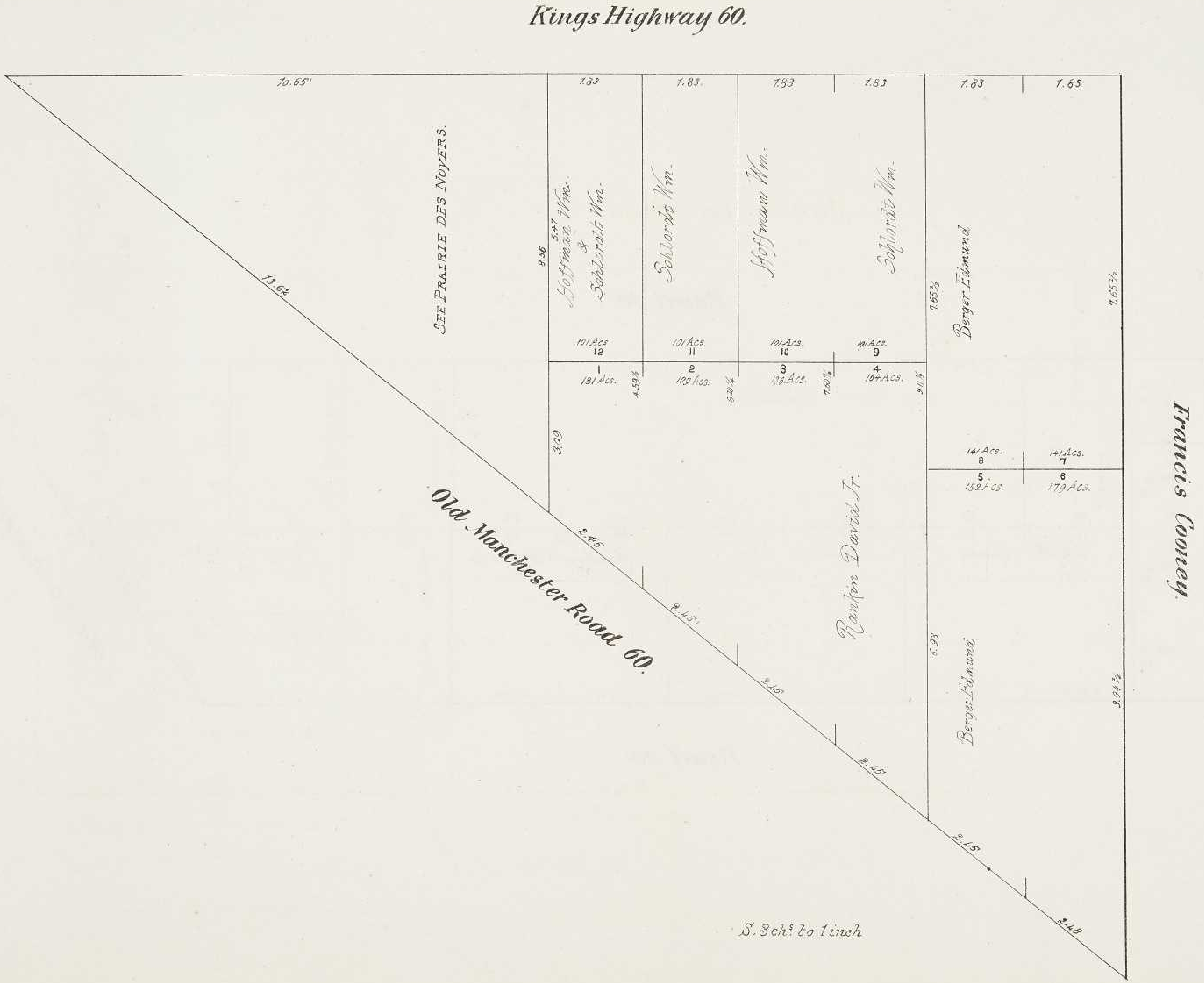

PART OF SHAW'S 1st ADDn

Prairie des Noyers Common Fields

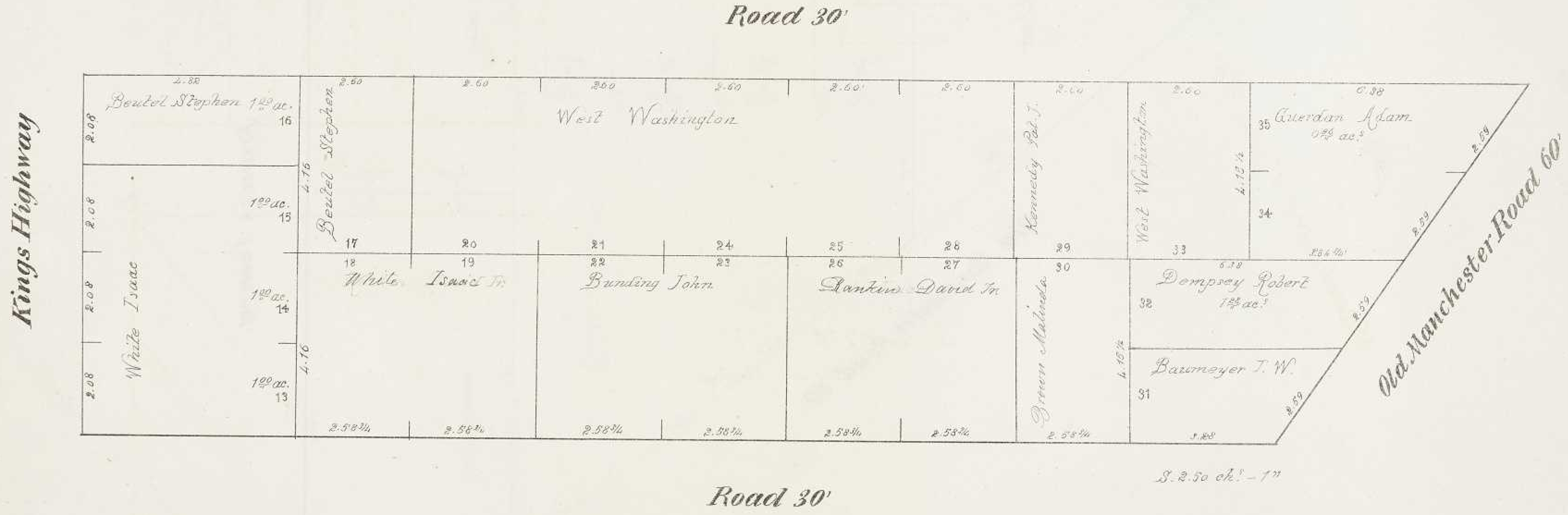

PTS. OF SURS. 2973 & 3307

CUL DE SAC Cn. FDS.

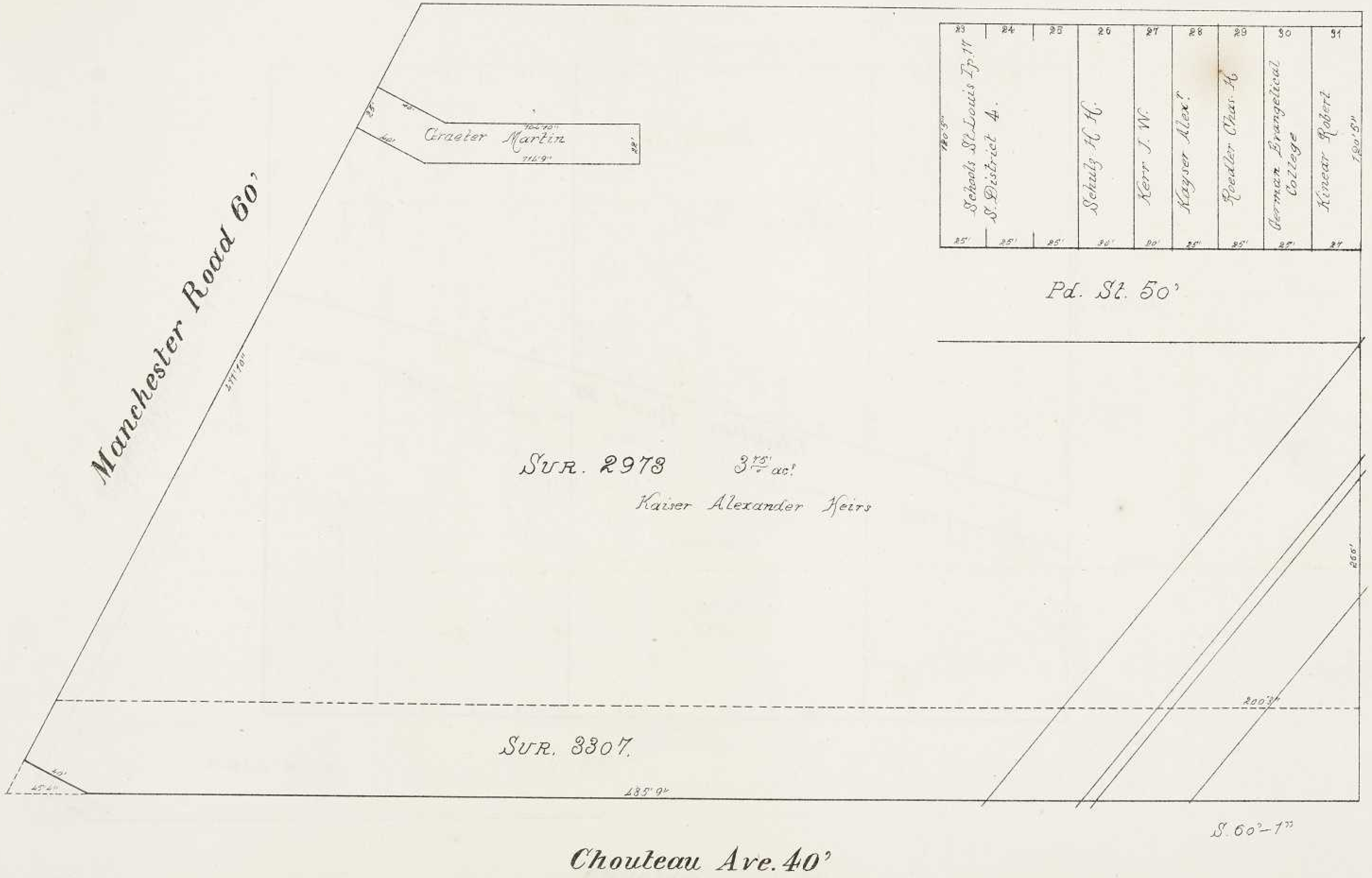

CALEB W. EDGERLY'S Subd.n

in the Cul de Sac C. Fields.

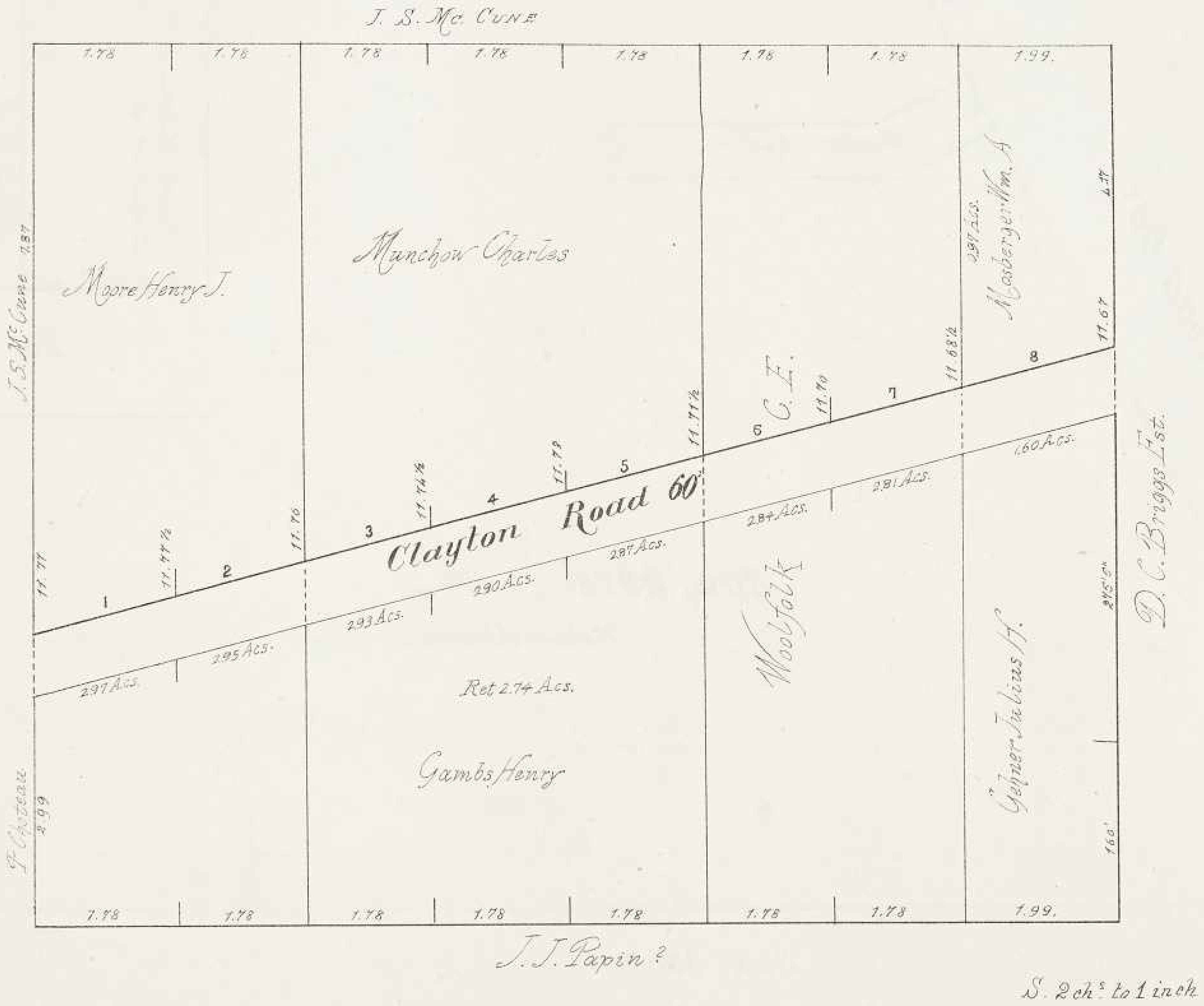

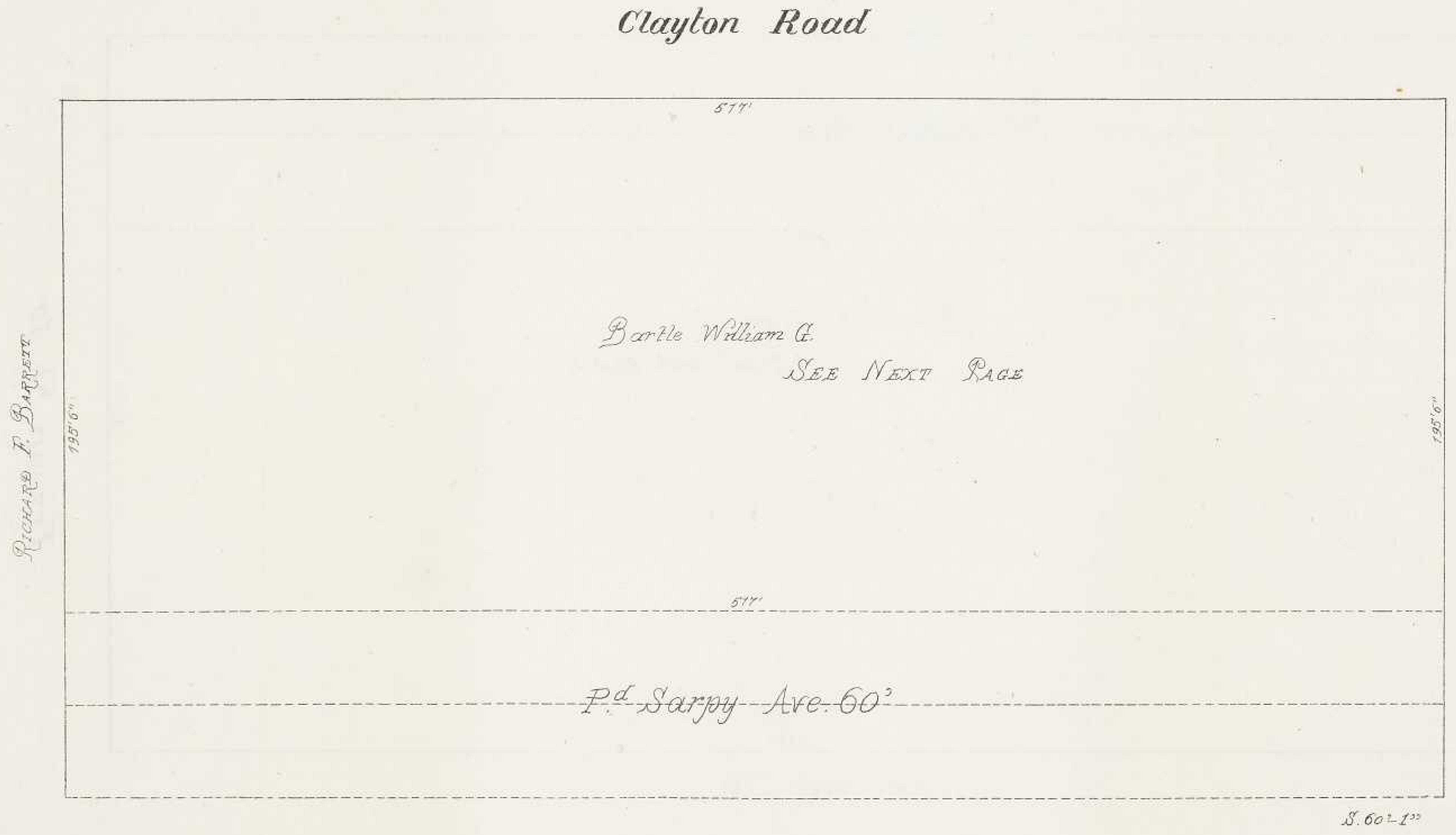
Clayton Road
517'
Bartle William G.
See Next Page
Richard F. Barrett
195'6"
195'6"
517'
Pd Sarpy Ave. 60'
S. 60'-1"

BLOCK 2.

ROCKSPRING Add.

Cul de Sac Common Fields

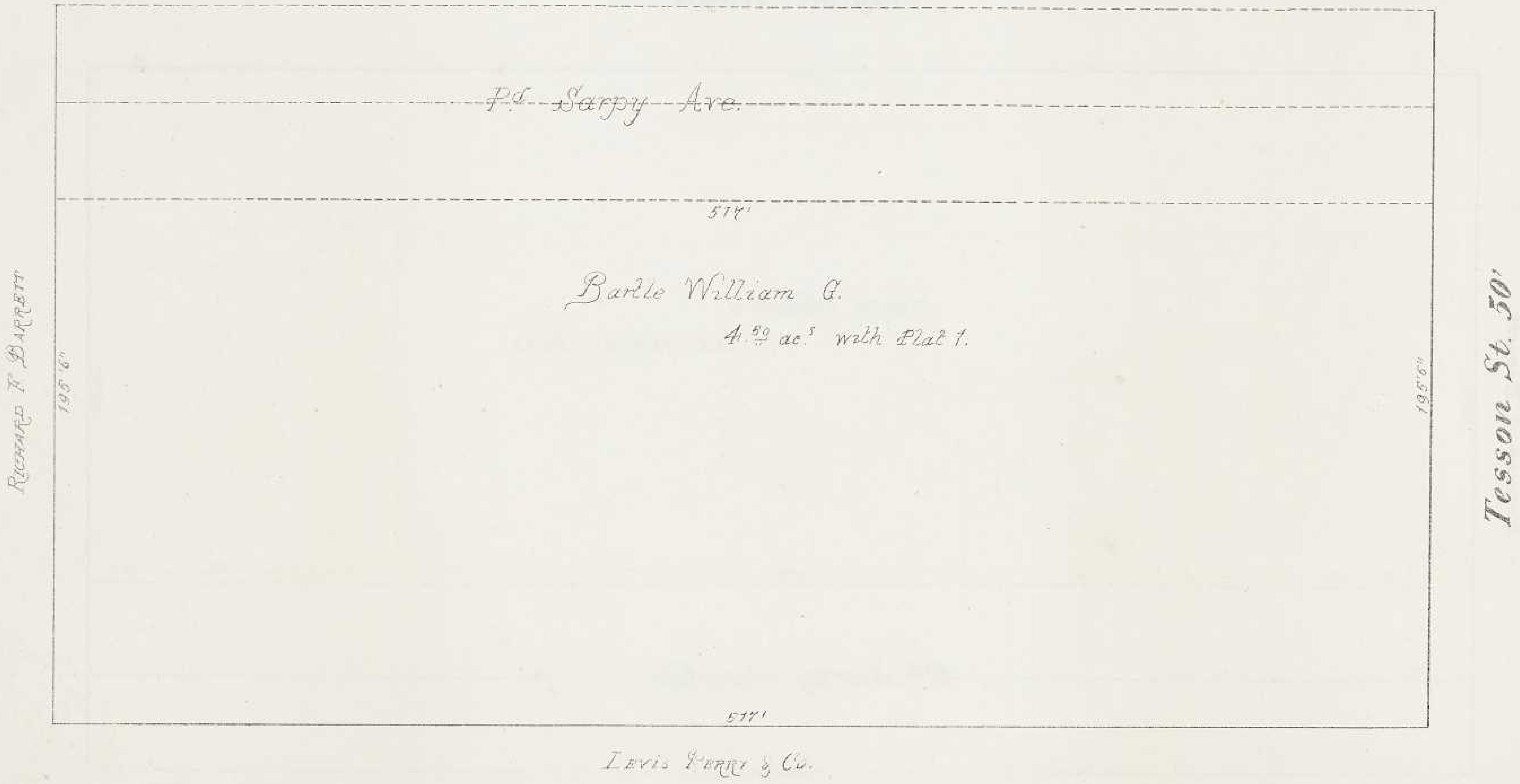

BLOCK 3.
OF
ROCKSPRING ADDN.

Laid out by John B. Sarpy.
Cul de Sac Fields.

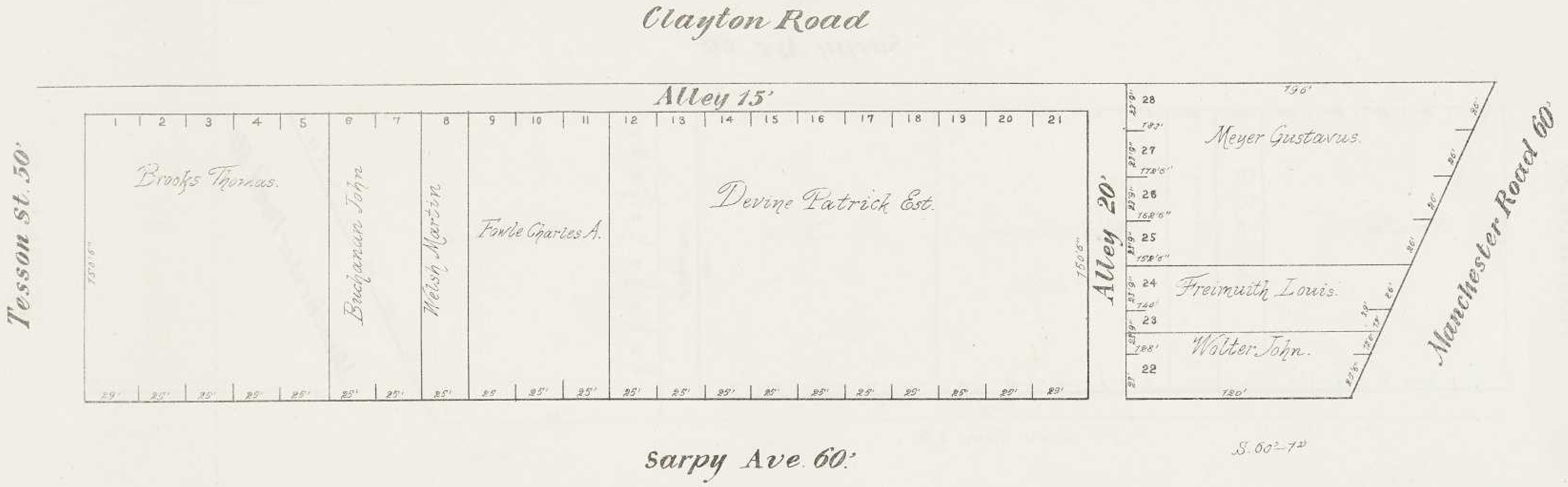

BLOCK 4.

ROCKSPRING ADDN.

Cul de Sac Fields.

Laid out by John B. Sarpy.

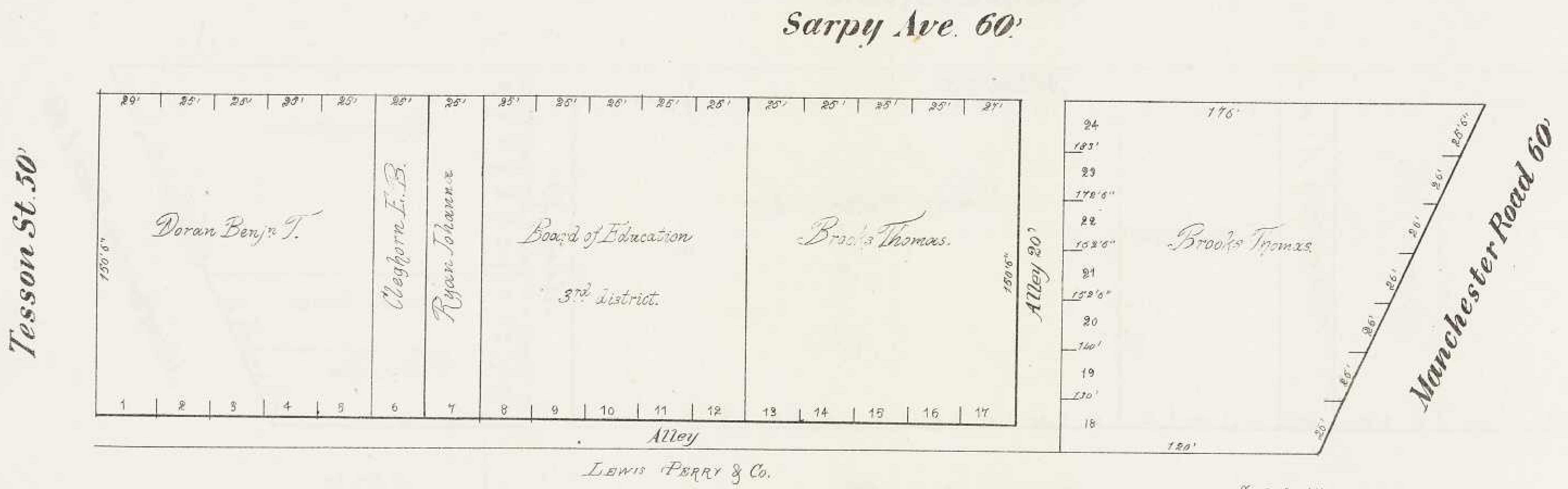

S. 60° – 1°

BLOCK 5.
OF
ROCKSPRING. ADD.[n]

Laid out by John B. Sarpy.
Cul de Sac Fields

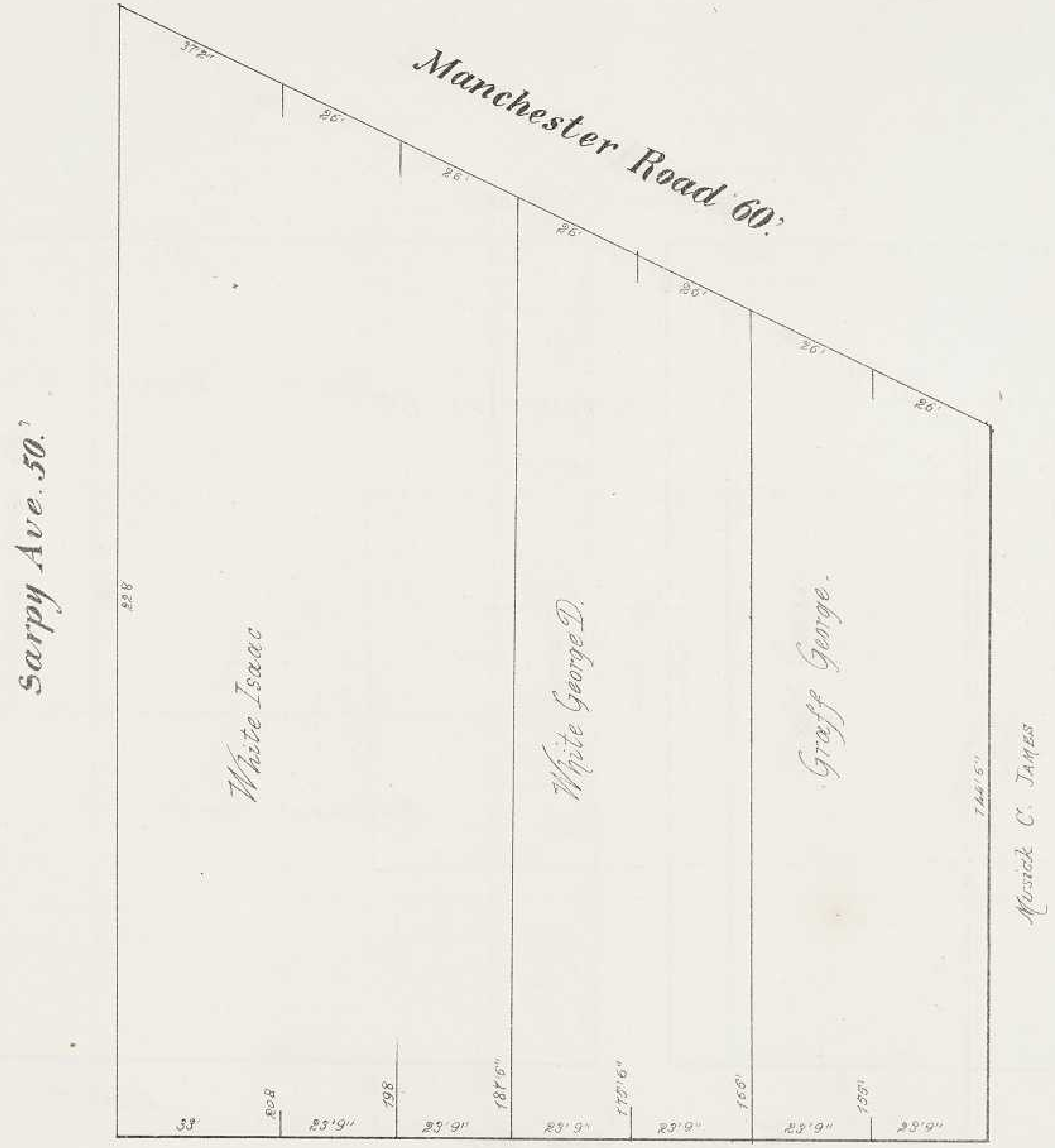

S. 30°–1°

BLOCK 6.

ROCKSPRING ADDN

Cul de Sac Fields

Laid out by John B. Sarpy

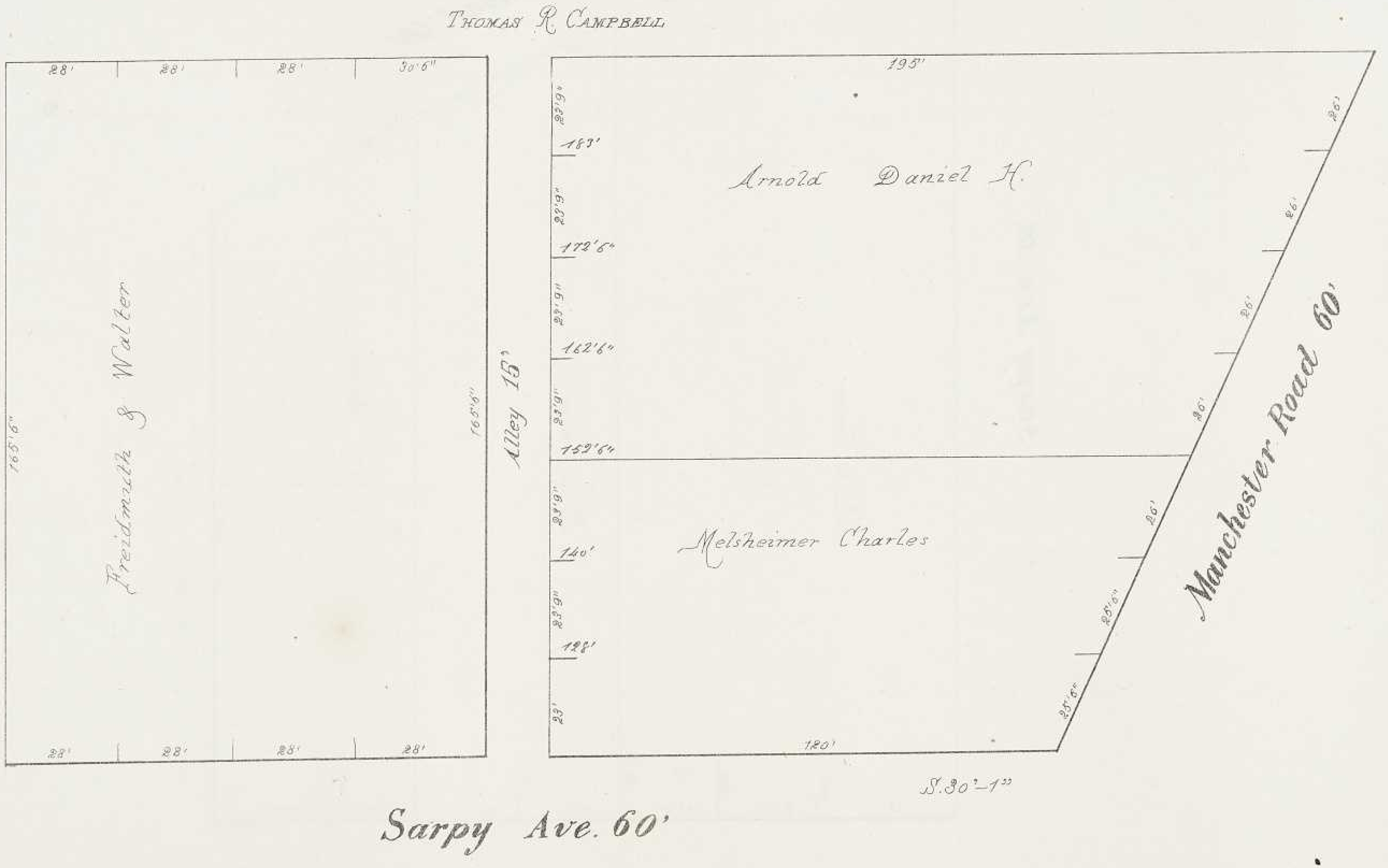

WESTERN PART OF SURVEY 1589

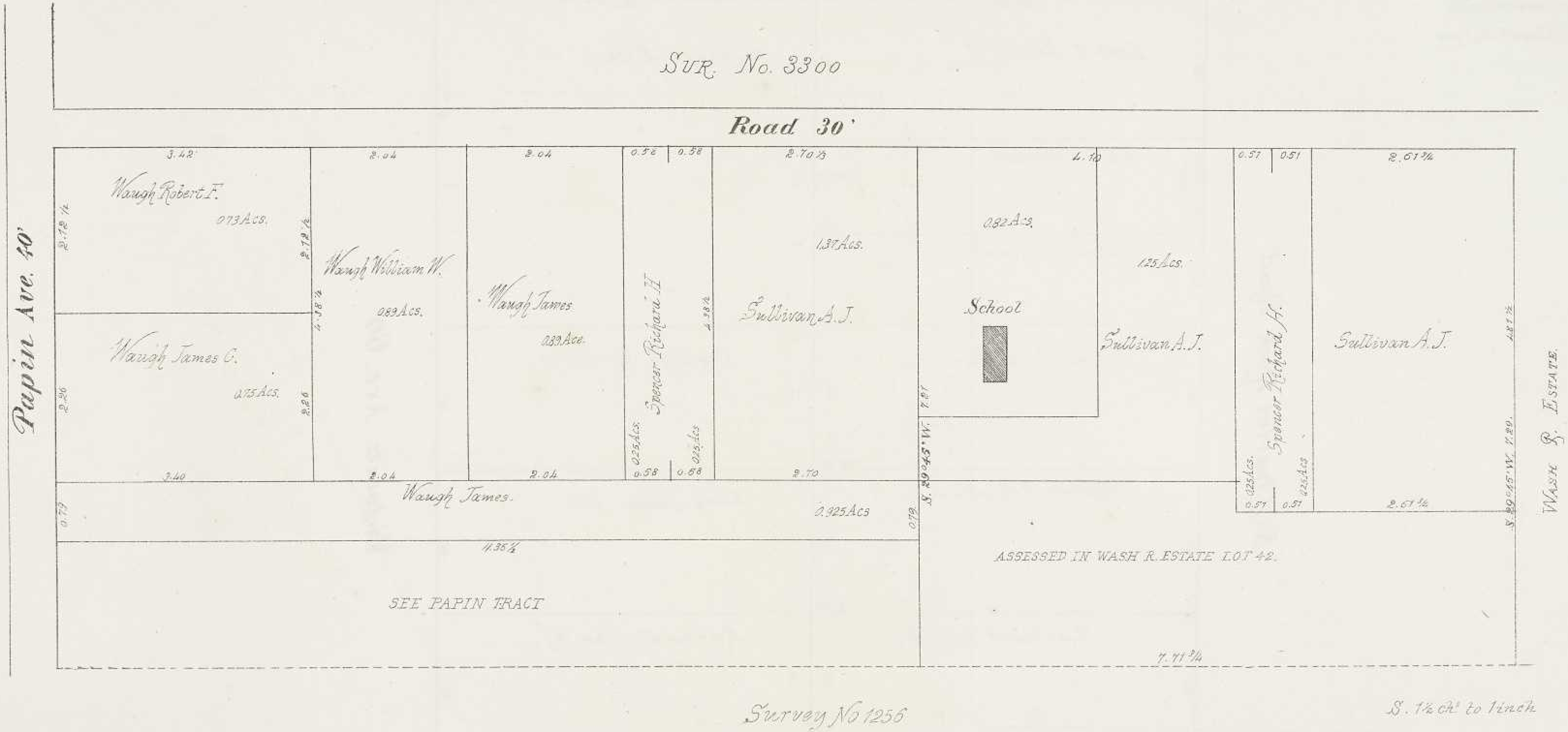

BLOCK I.

PRAIRIE PLACE

Grand Prairie Common Fields.

Laid out by Wm. A. Nelson & J. H. Fody.

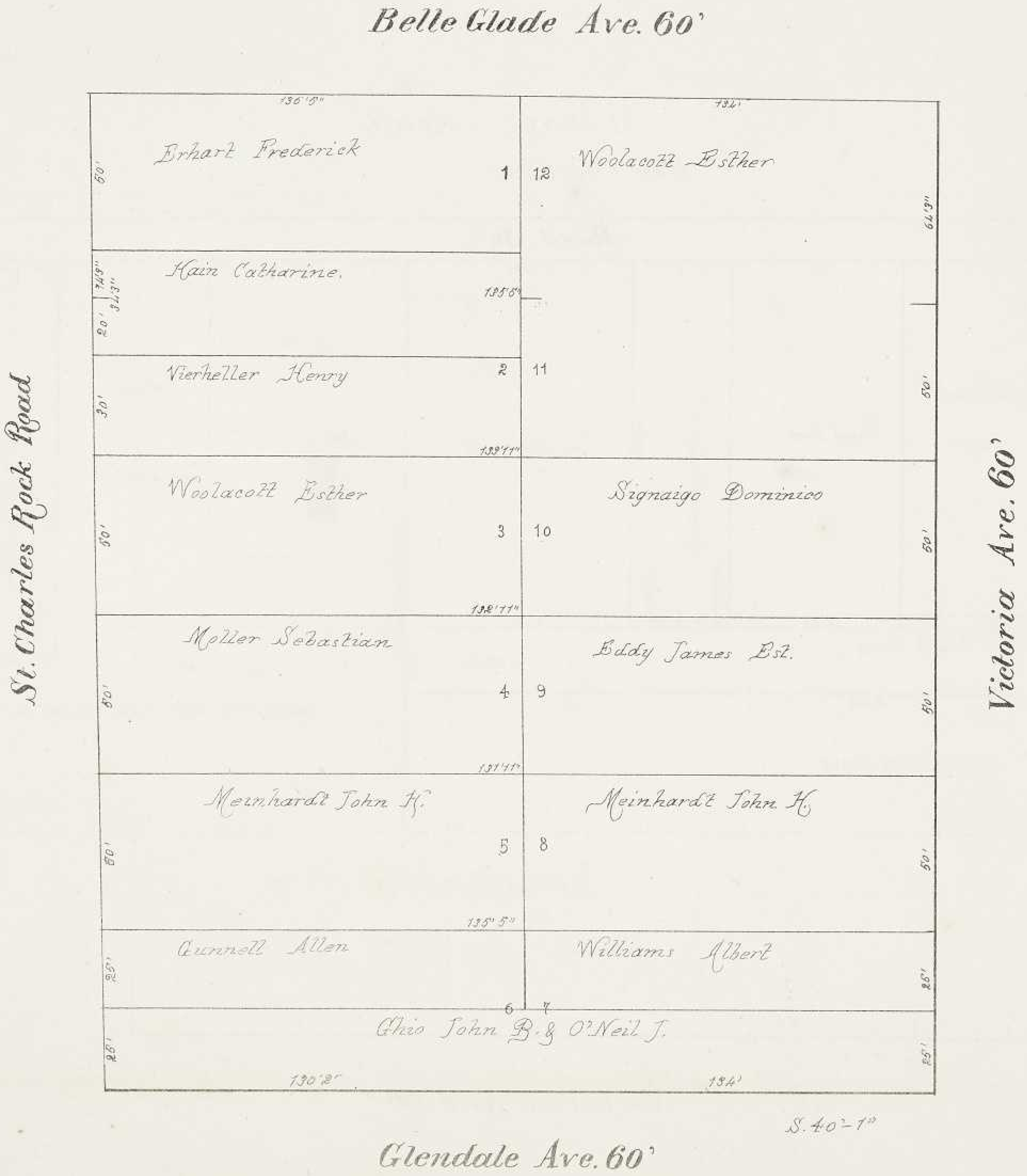

BLOCK 2

PRAIRIE PLACE

Grand Prairie C.F.

Laid out by Wm. A. Nelson & J. H. Eddy

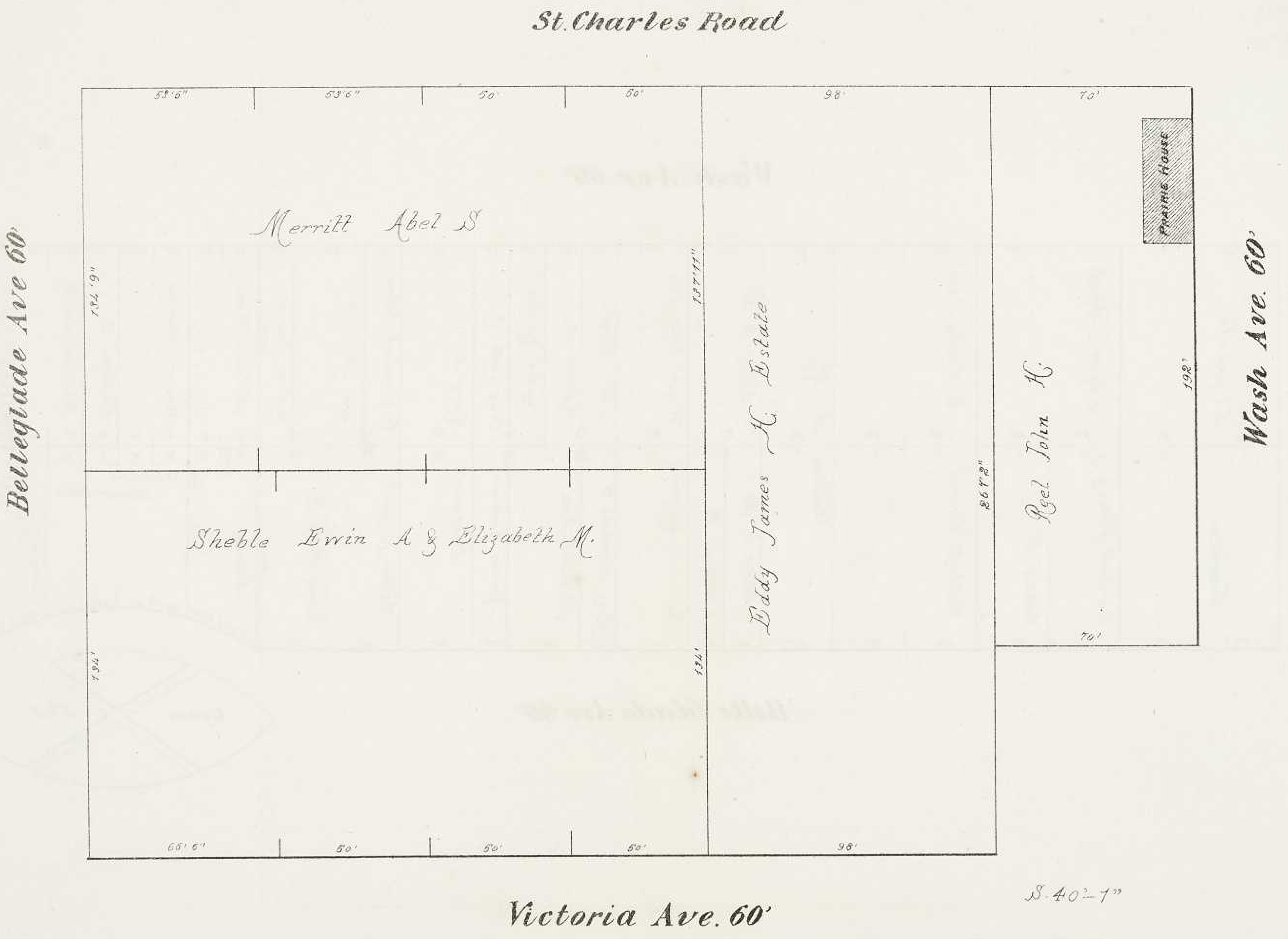

BLOCK 3.

PRAIRIE PLACE

Grand Prairie Common Fields.

LAID OUT BY W^m A NELSON & J.H. EDDY

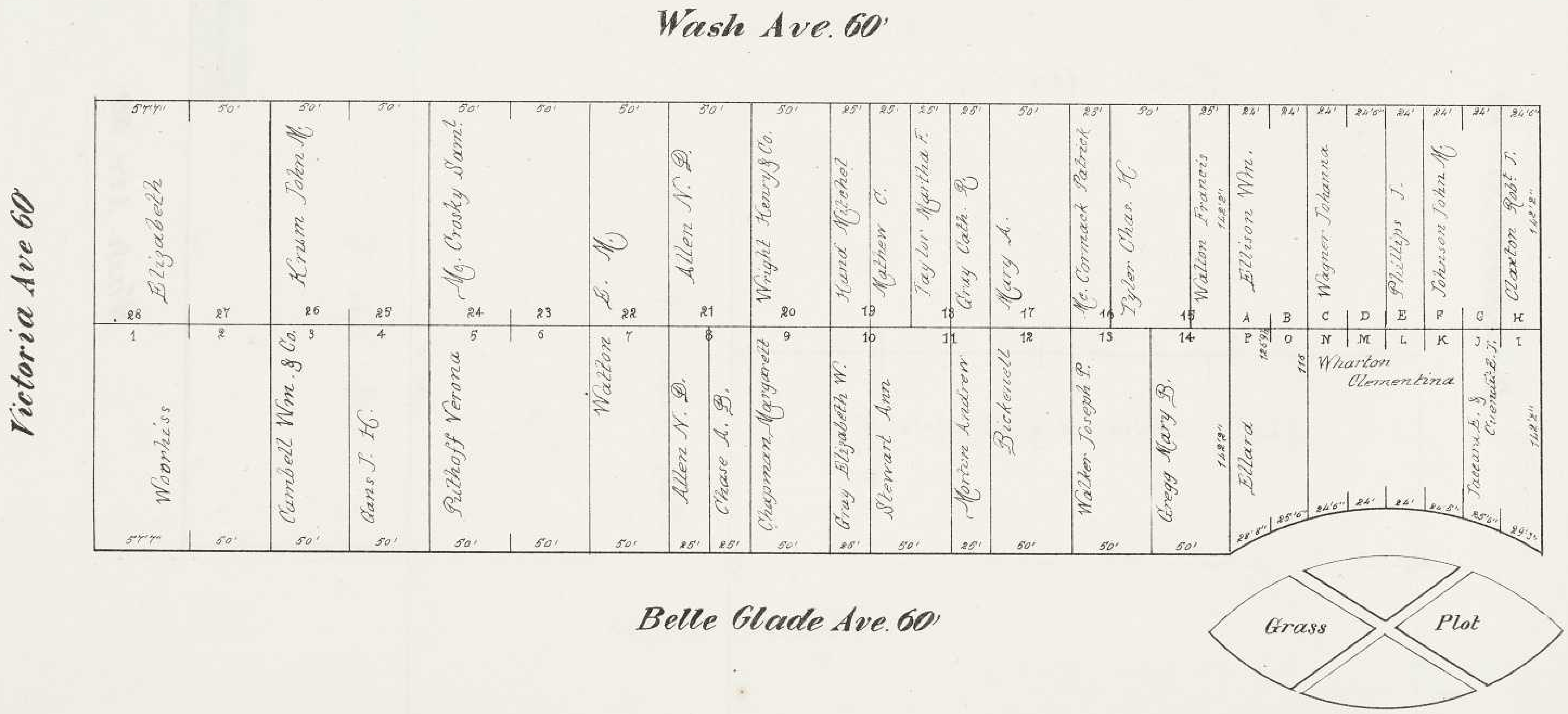

BLOCK 4.

PRAIRIE PLACE

Grand Prairie Common Fields
Laid out by Wm. A. Nelson & T.H. Eddy

— III —

BLOCK 5.

PRAIRIE PLACE

Grand Prairie Common Fields.
Laid out by Wm. A. Olson & T. H. Eddy.
And James C. Edwards Add'n.
Lots 13 to 24.

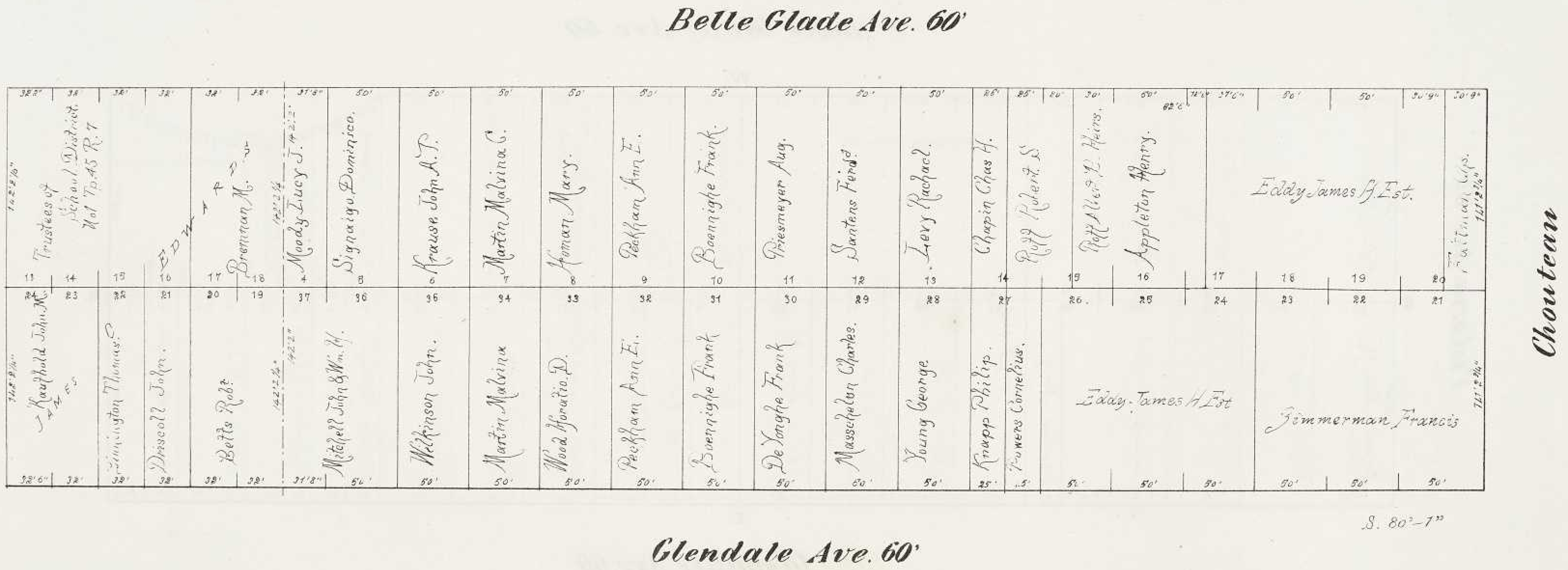

BLOCK 6.

PRAIRIE PLACE

Grand Prairie Common Fields.
Laid out by Wm. A. Nelson & J. H. Eddy.
and
James C. Edwards Add.n Lots 1 to 12.

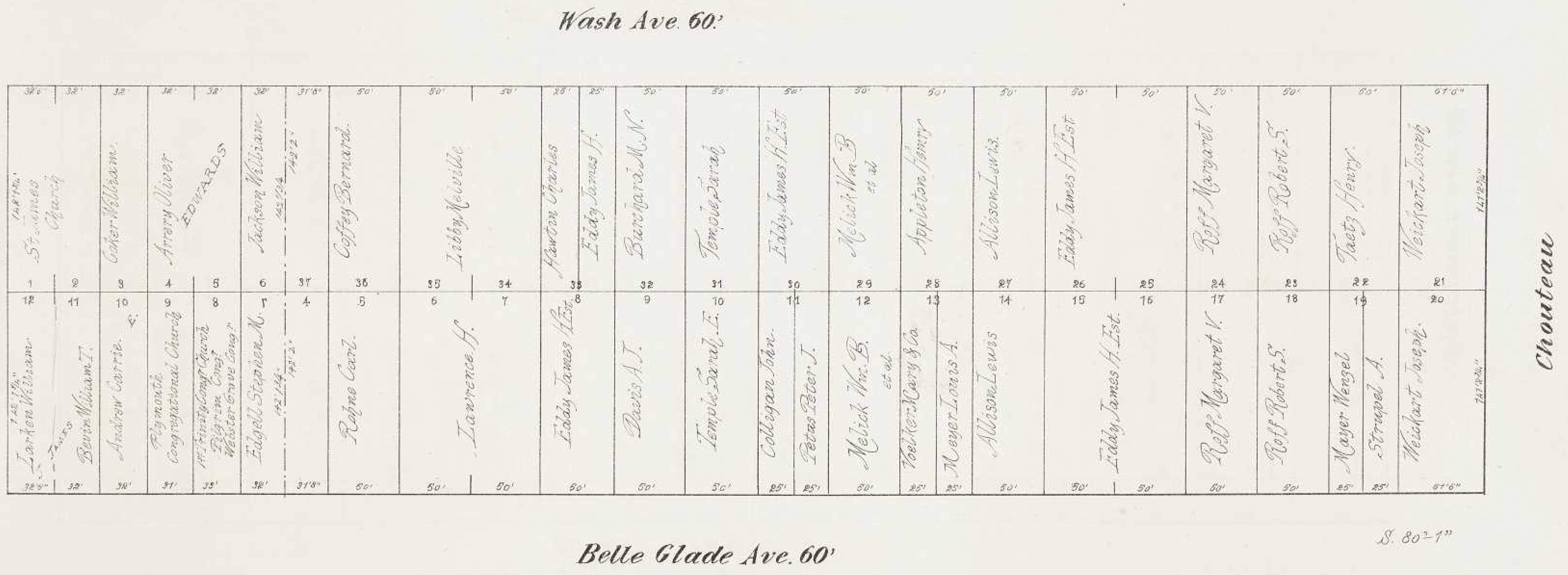

BLOCK 1.

THORNTON D. MURPHY'S ADD.

Gran Prairie Common Fields.

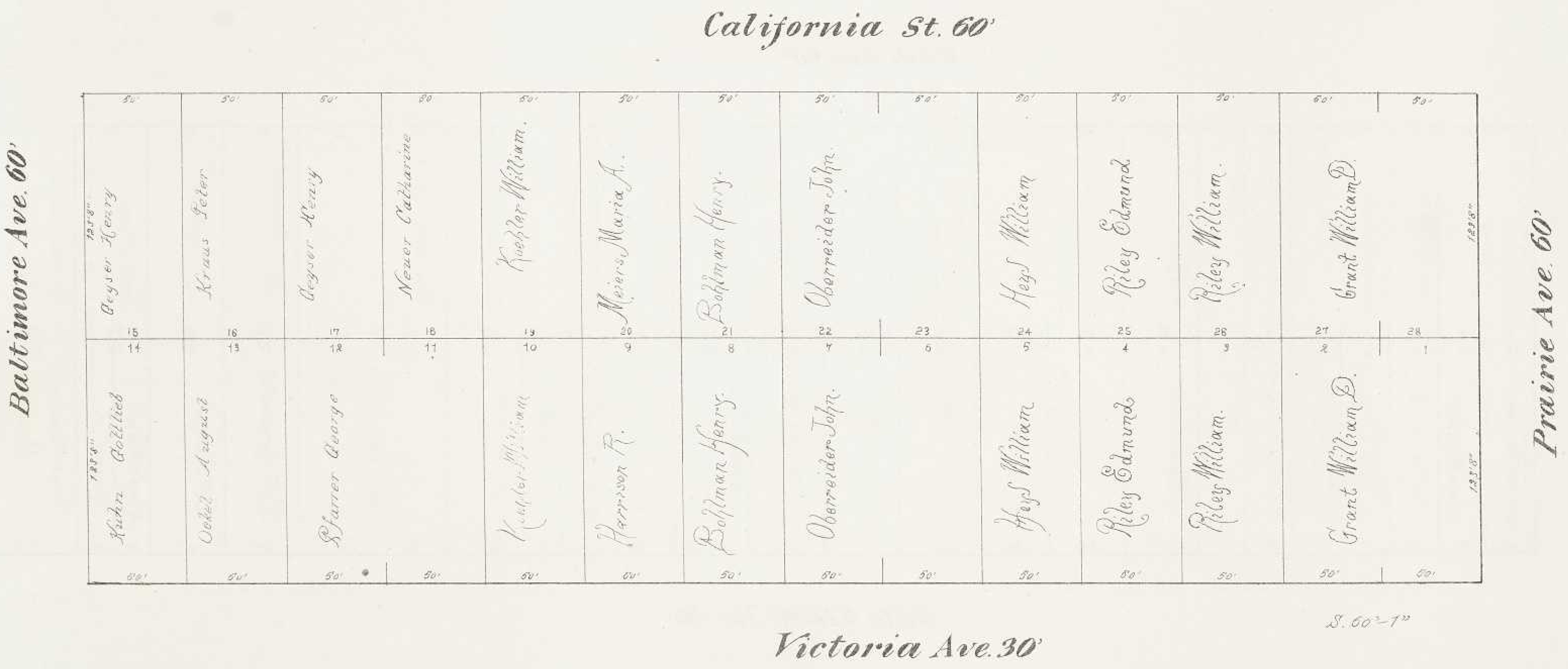

BLOCK 2.

THOS. D. MURPHY'S ADD.

Grand Prairie Comm. Fields

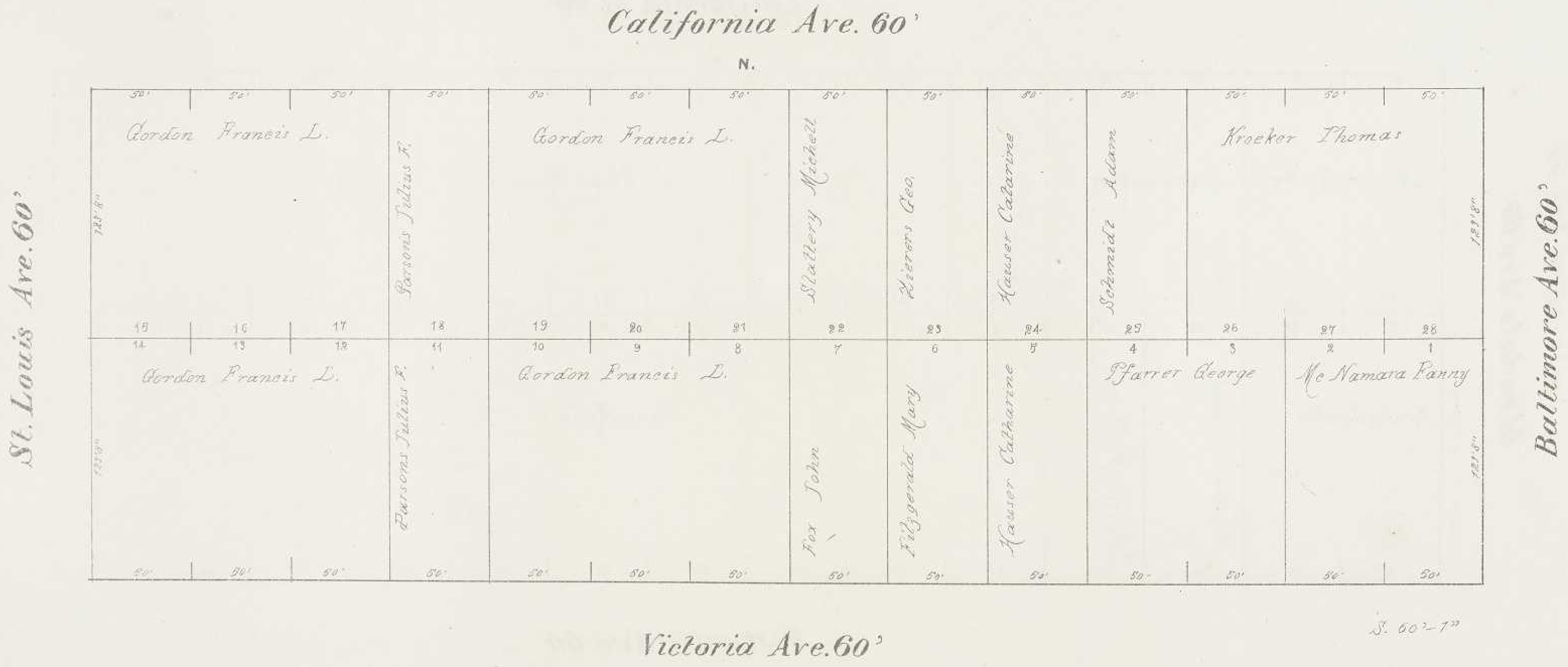

BLOCK 3.

THORNTON D. MURPHY'S ADDN

Grand Prairie Common Fields

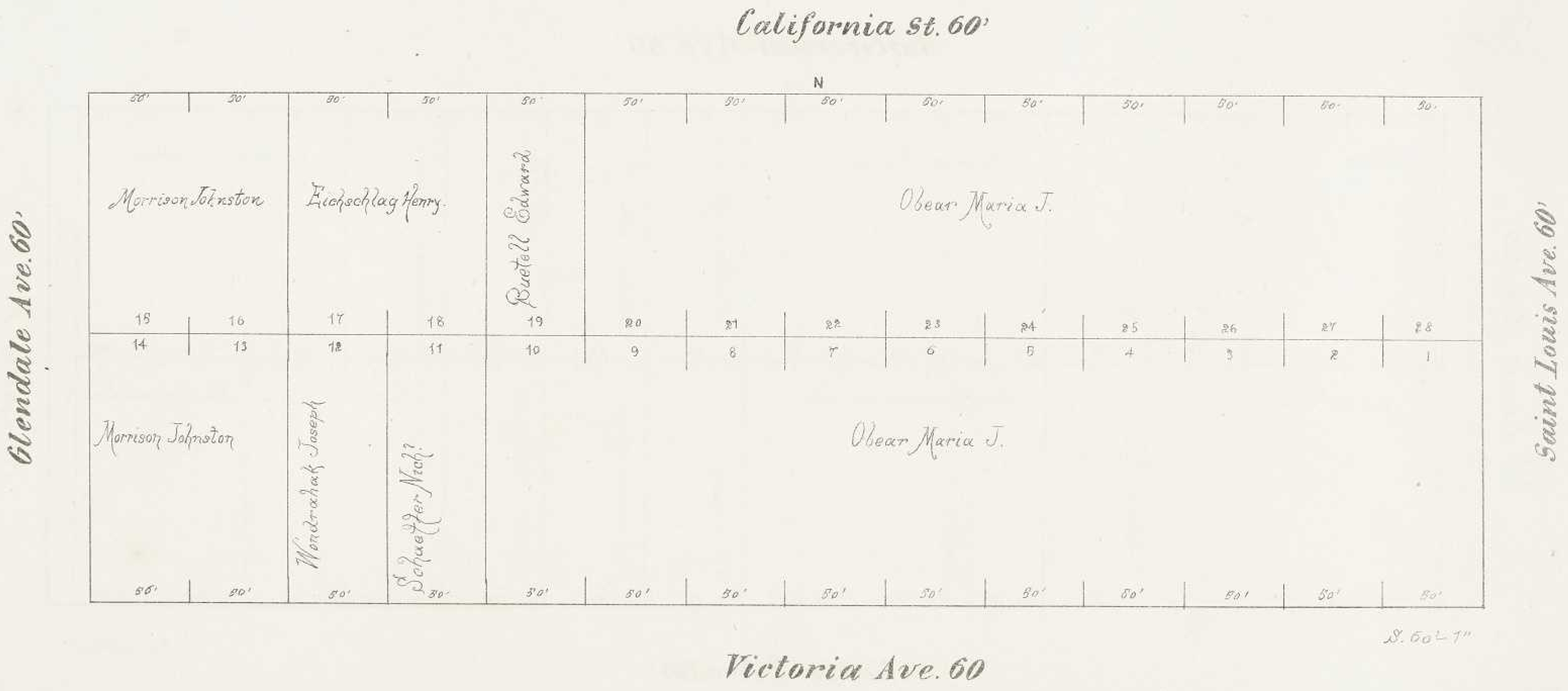

BLOCK 4
THORNTON D. MURPHY'S
ADDITION
Grand Prairie Cn. Fields

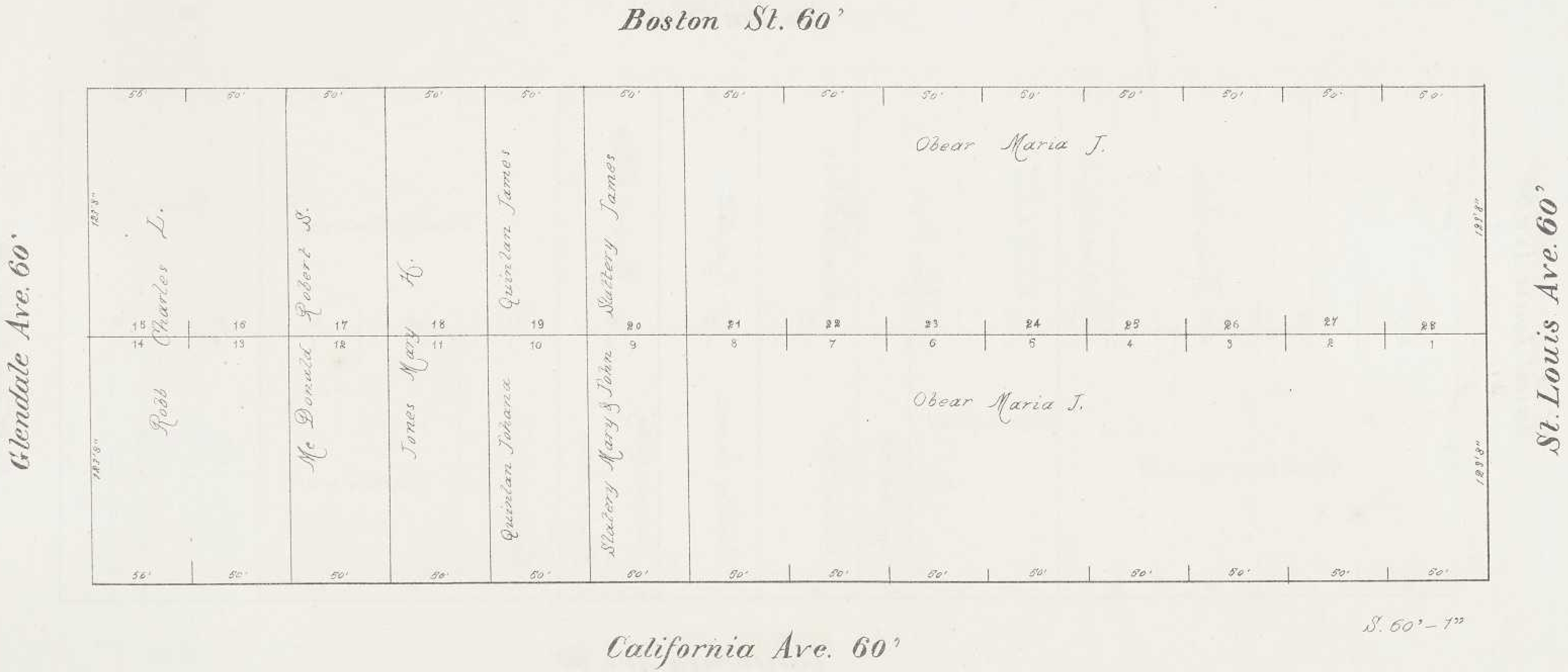

BLOCK 5.

THORNTON D. MURPHY'S ADDN

Grand Prairie Common Fields.

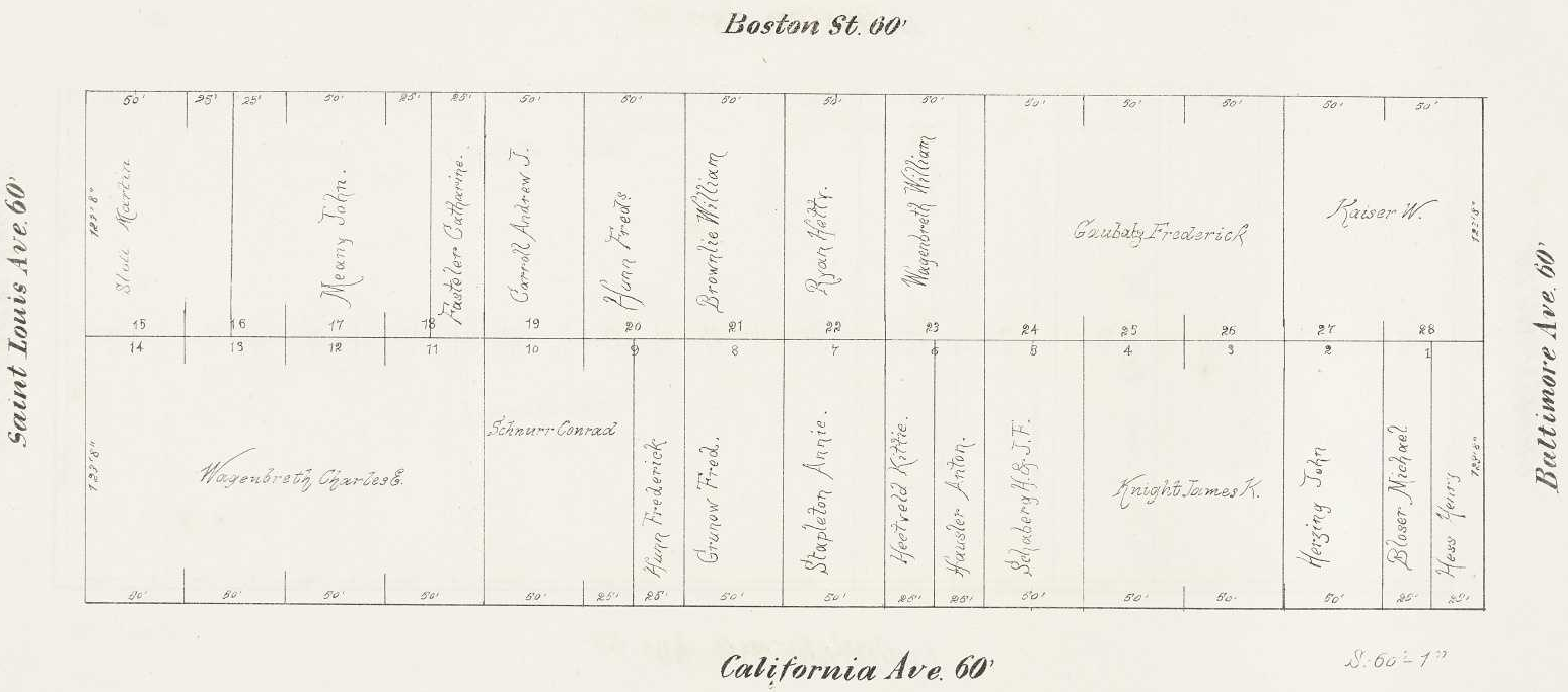

BLOCK 6

THORNTON D. MURPHY'S ADDN

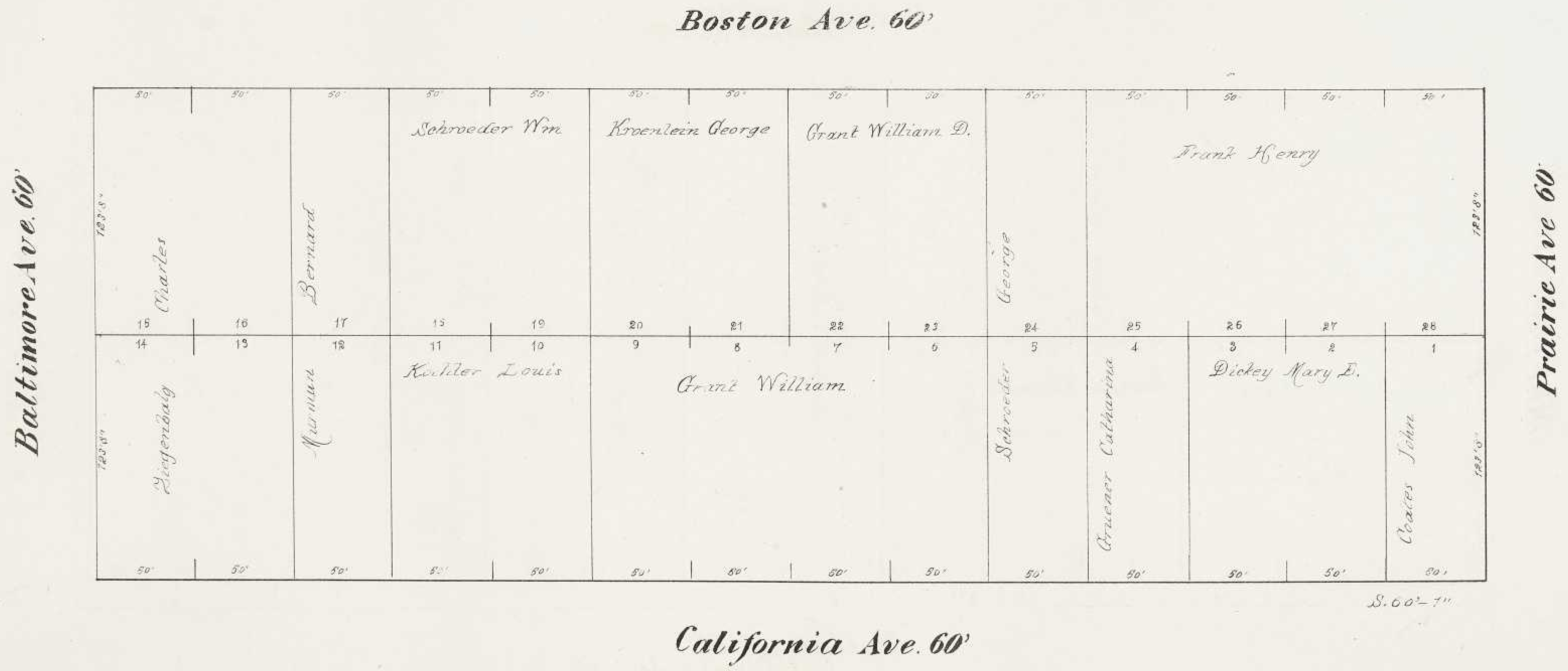

BLOCK 7

THORNTON D. MURPHY'S ADDn

Grand Prairie Common Fields.

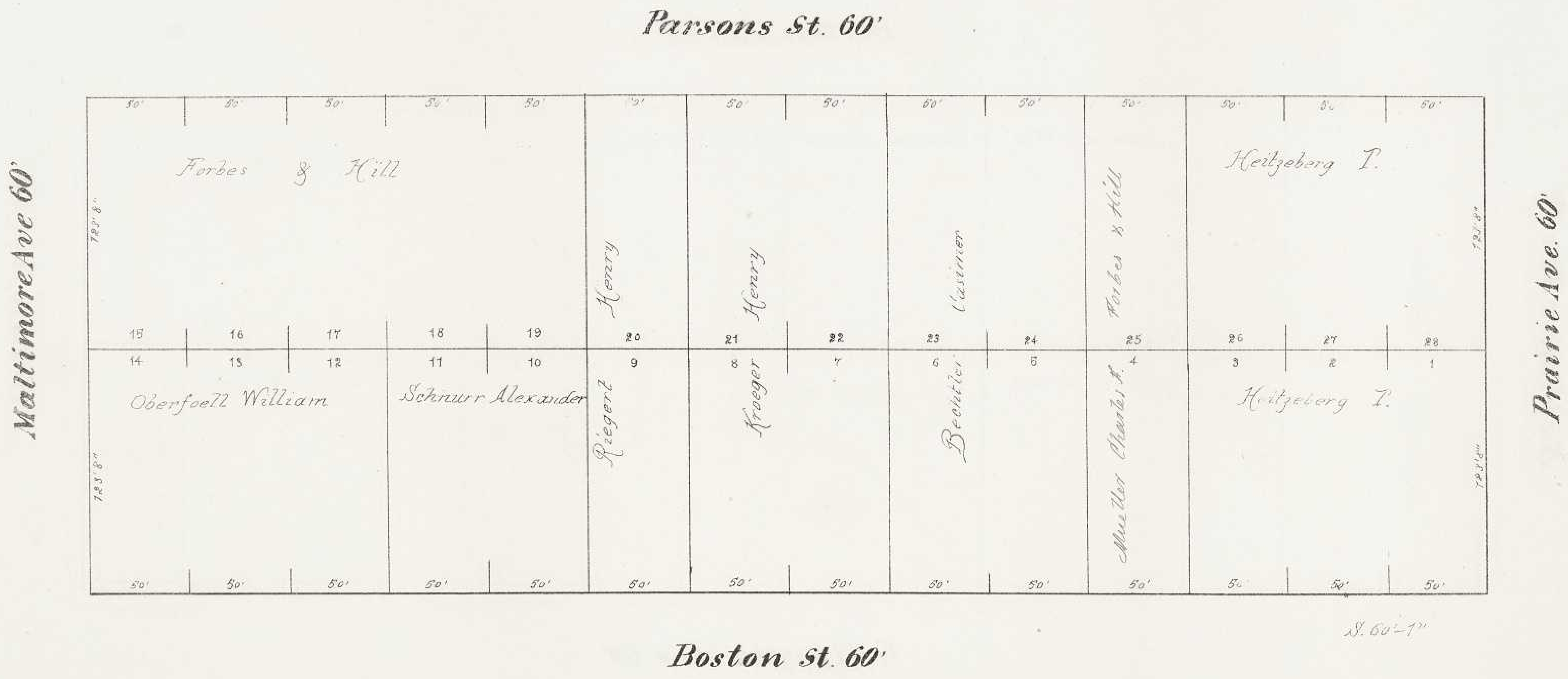

BLOCK 8.

THORNTON D. MURPHY'S
ADDN

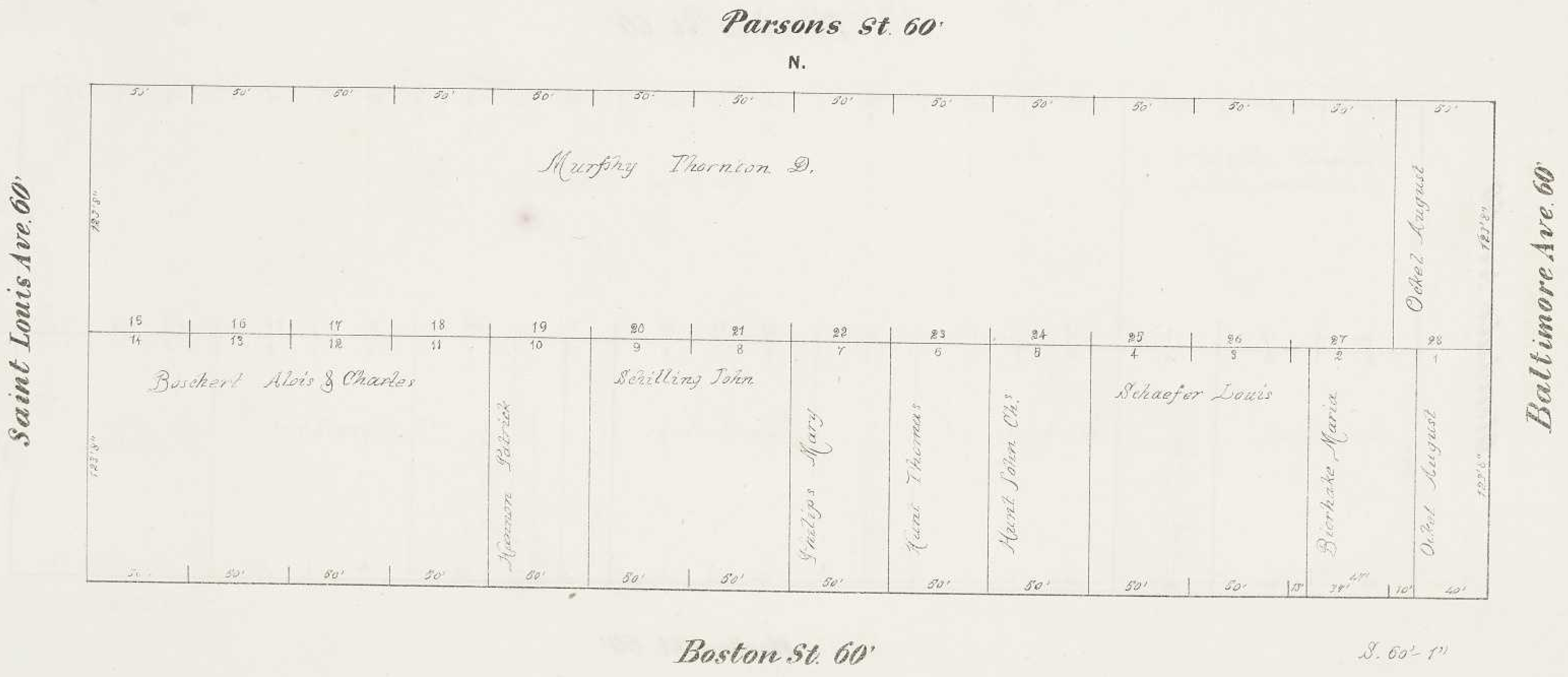

BLOCK 9.

THORNTON D. MURPHY'S ADD'N

Grand Prairie Common Fields.



BLOCK 10.

THORN D. MURPHY'S ADDN

Not recorded is assessed on another plat in acres.



135—

BLOCK 11.

THORNTON D. MURPHY'S ADDN

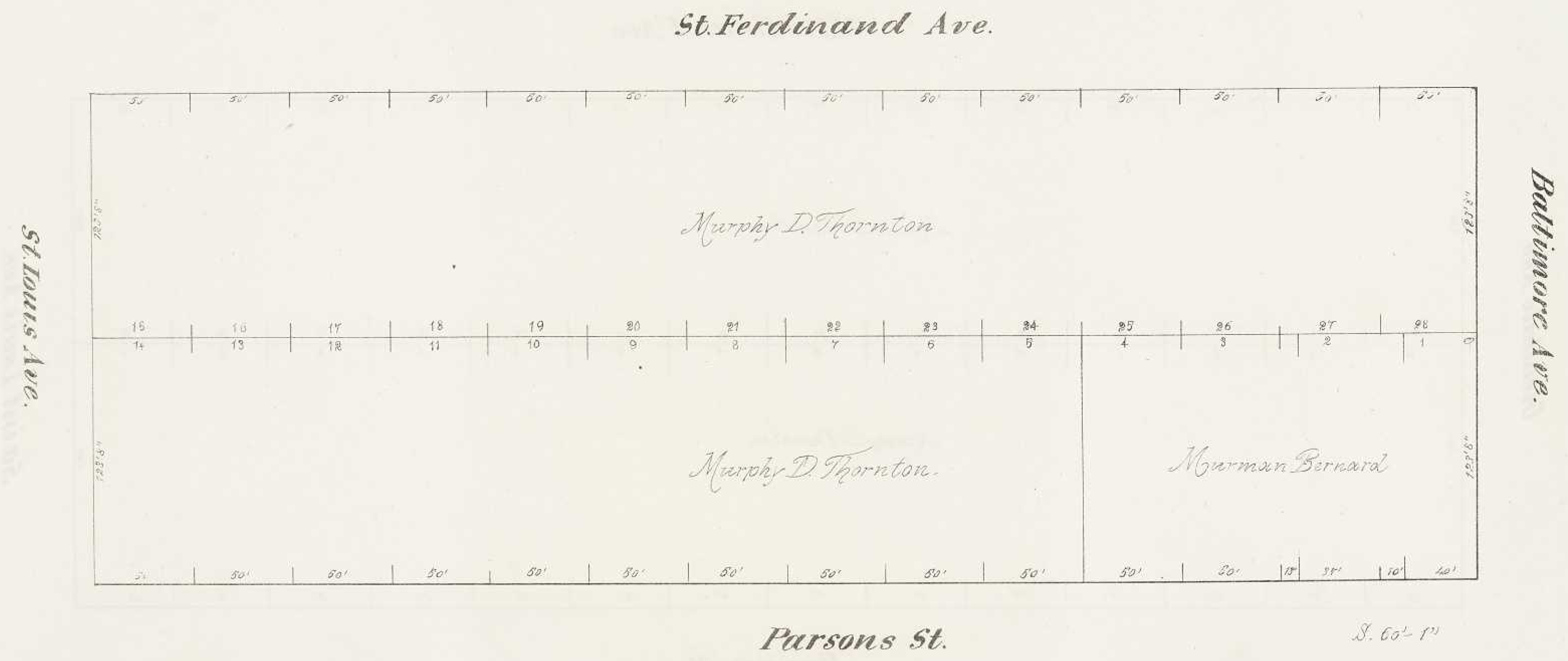

BLOCK 12.

THORNTON D. MURPHY'S ADDn



BLOCK 13

THORNTON D. MURPHY'S

ADD^N

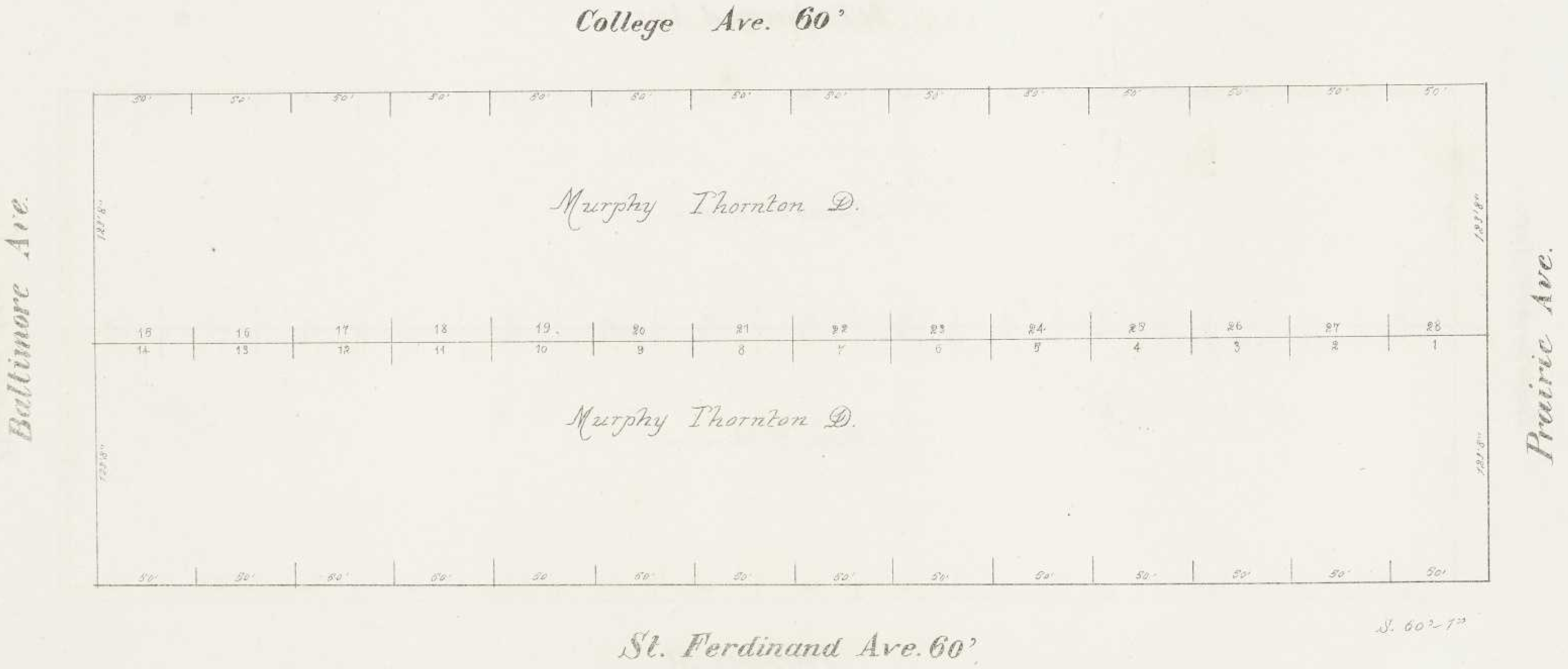

BLOCK 14

THS. D. MURPHY'S ADD.

Grand Prairie Comm. Fields



BLOCK 15.

THORNTON D. MURPHY'S ADDN



BLOCK 16
THORNTON D. MURPHY's
ADDITION
Grand Prairie Cn. Fields



BLOCK 17

THORNTON D. MURPHY'S

ADDN



BLOCK 18

THORNTON D. MURPHY'S ADDN

Grand Prairie Common Fields



BLOCK 2.

DANL. D. PAGE 2ND. WESTERN ADDN.

Grand Prairie Common Fields.

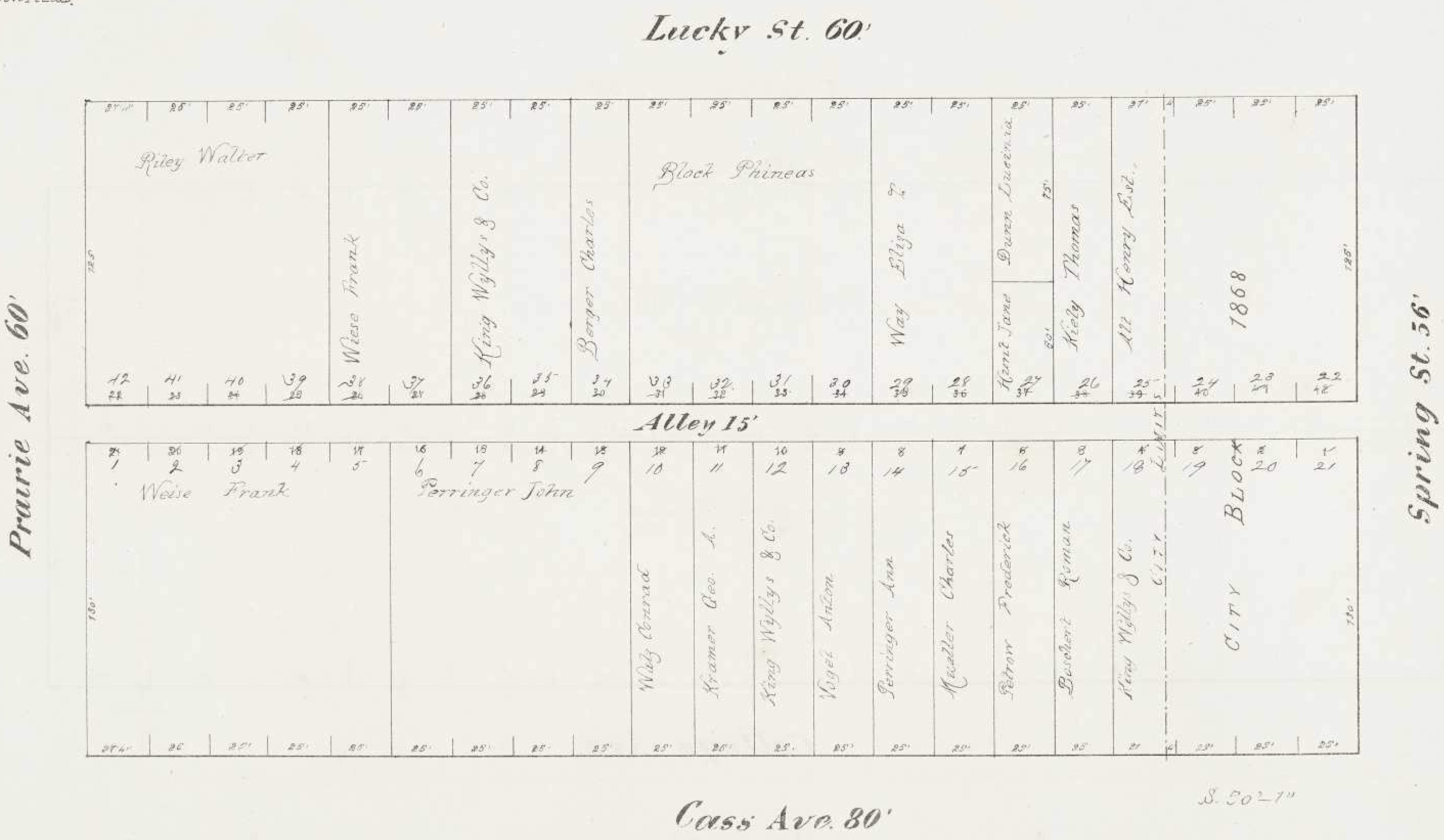

BLOCK 3.

DAN L D. PAGE'S 2ND WESTERN ADD N

Grand Prairie Common Fields

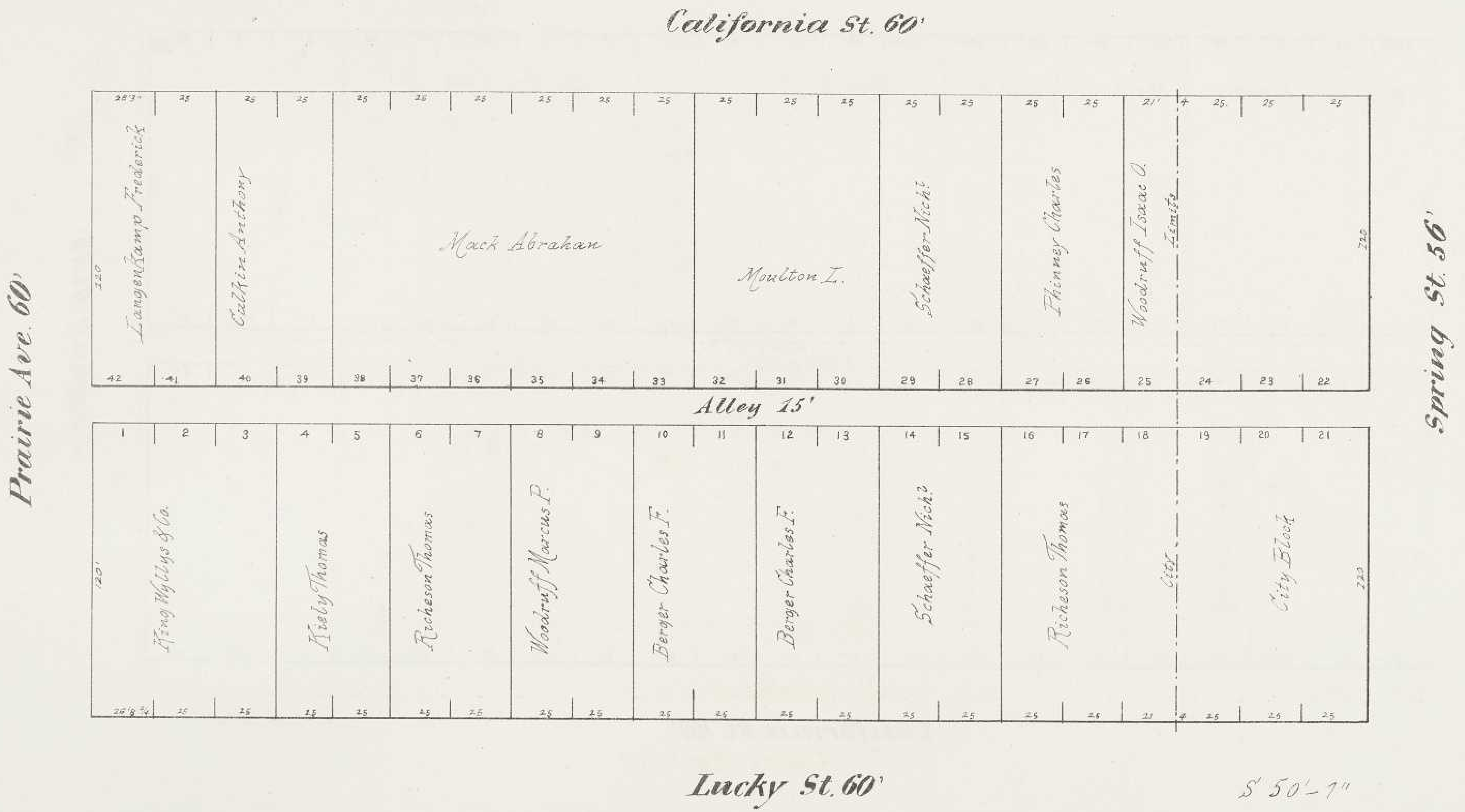

BLOCK 6.

DANL D. PAGES 2ND WESTERN. ADDN

Grand Prairie Common Fieldots

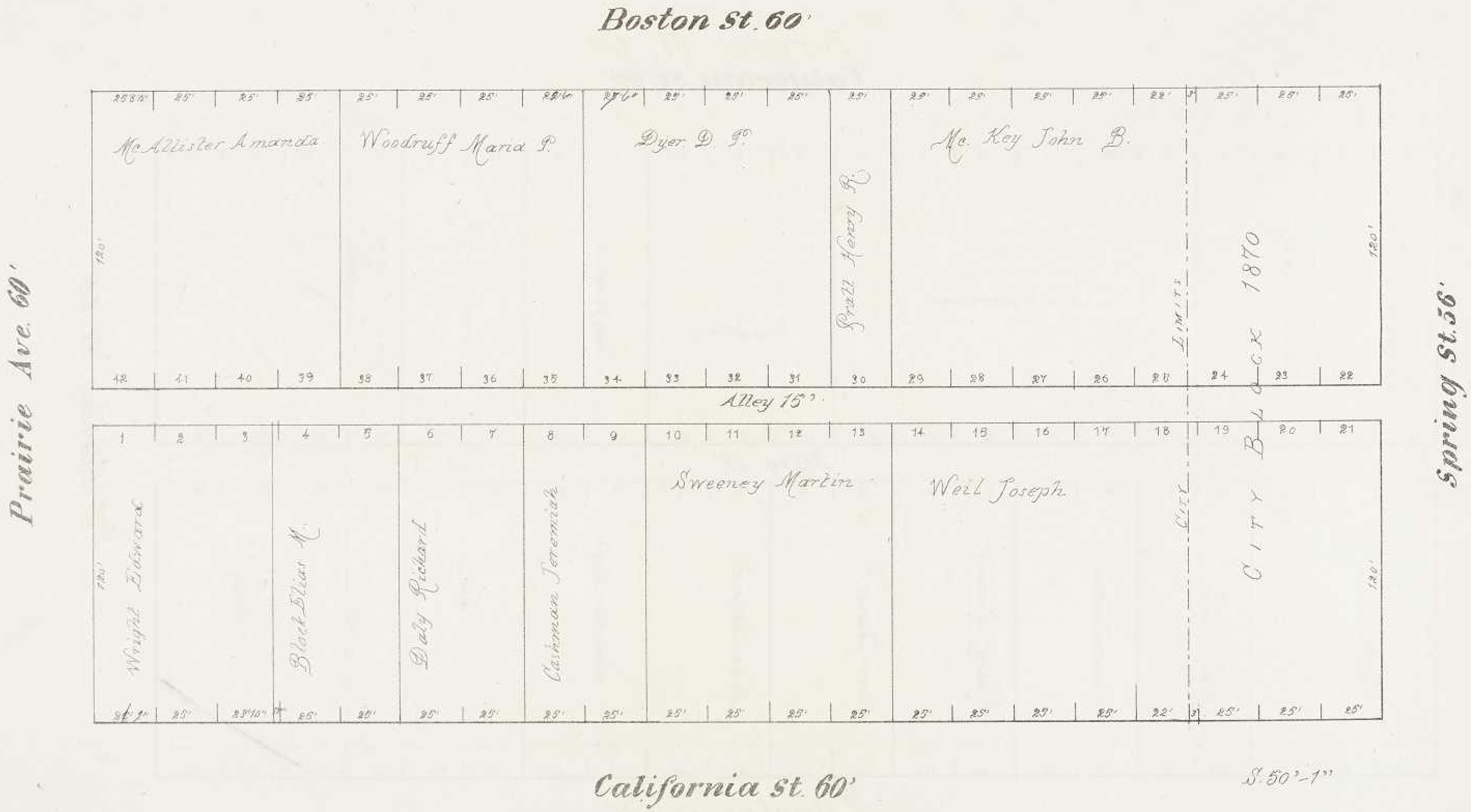

BLOLK 7.

DAN! D. PAGES 2ND WESTERN ADDN

Grand Prairie Common Fields

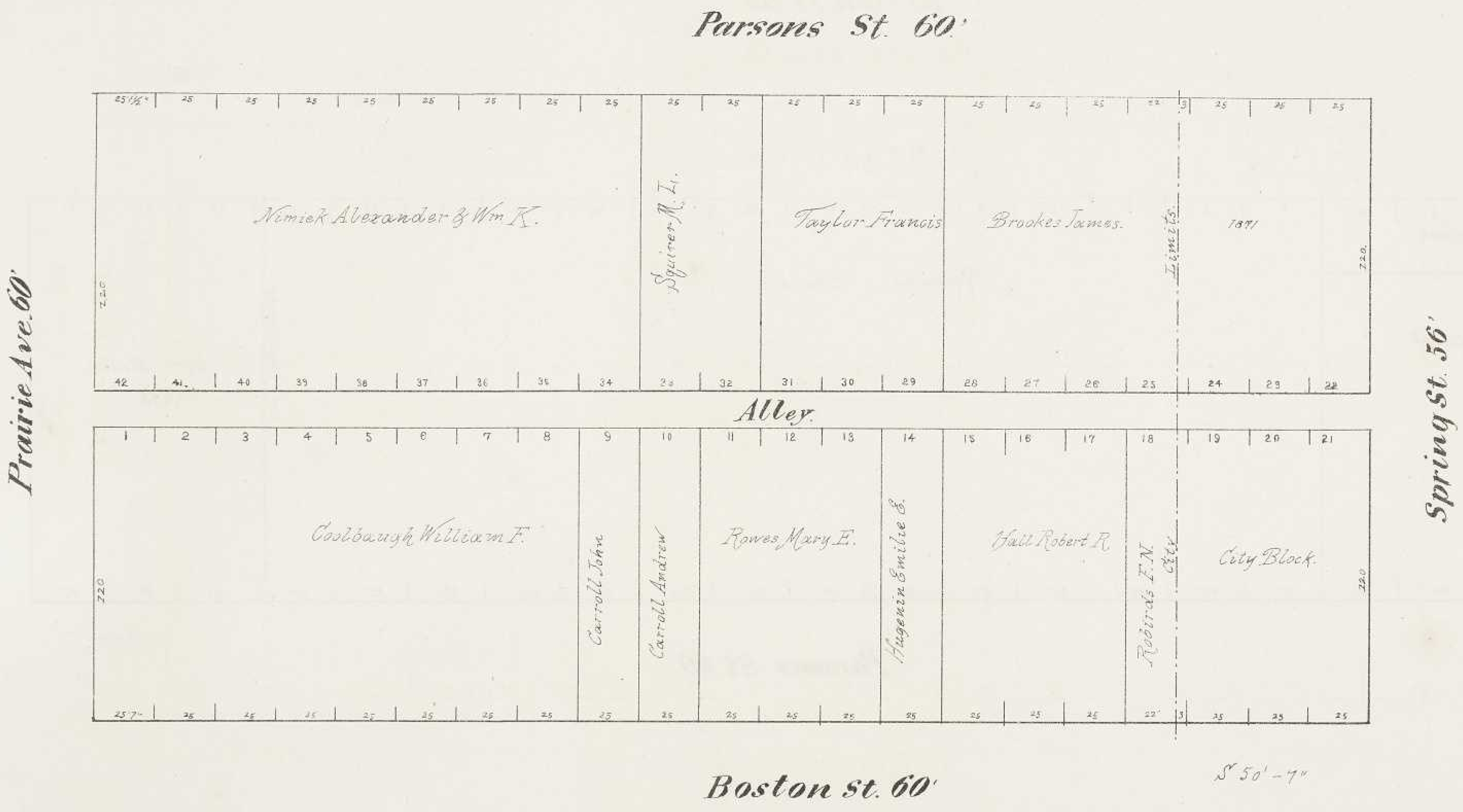

--159--

BLOCK 10.

DANL. D. PAGE'S 2ND WESTERN ADDN

Grand Prairie Common Fields



BLOCK I.

DANL. D. PAGE'S 3RD WESTERN ADDN

Grand Prairie Common Fields

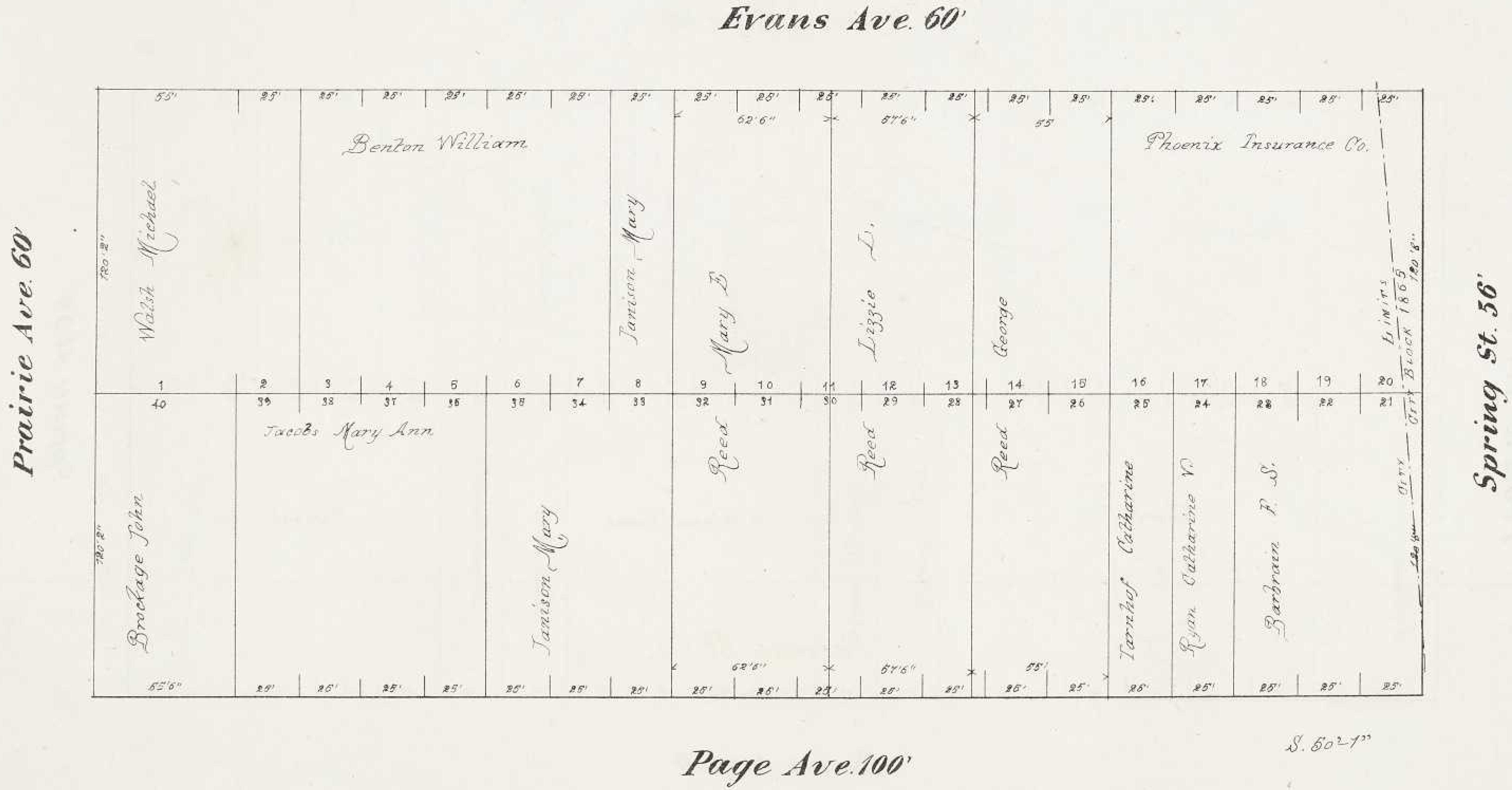

BLOCK 2.

DANIEL D. PAGE'S 3RD WESTERN ADDN

Grand Prairie Common Fields



TAYLOR PLACE Lots 1 to 8.
GRAND PRAIRIE Com' Fields
Sur. 2692 Genereux Tract Laid by R. Wash, Executor of N. P. Taylor Est.

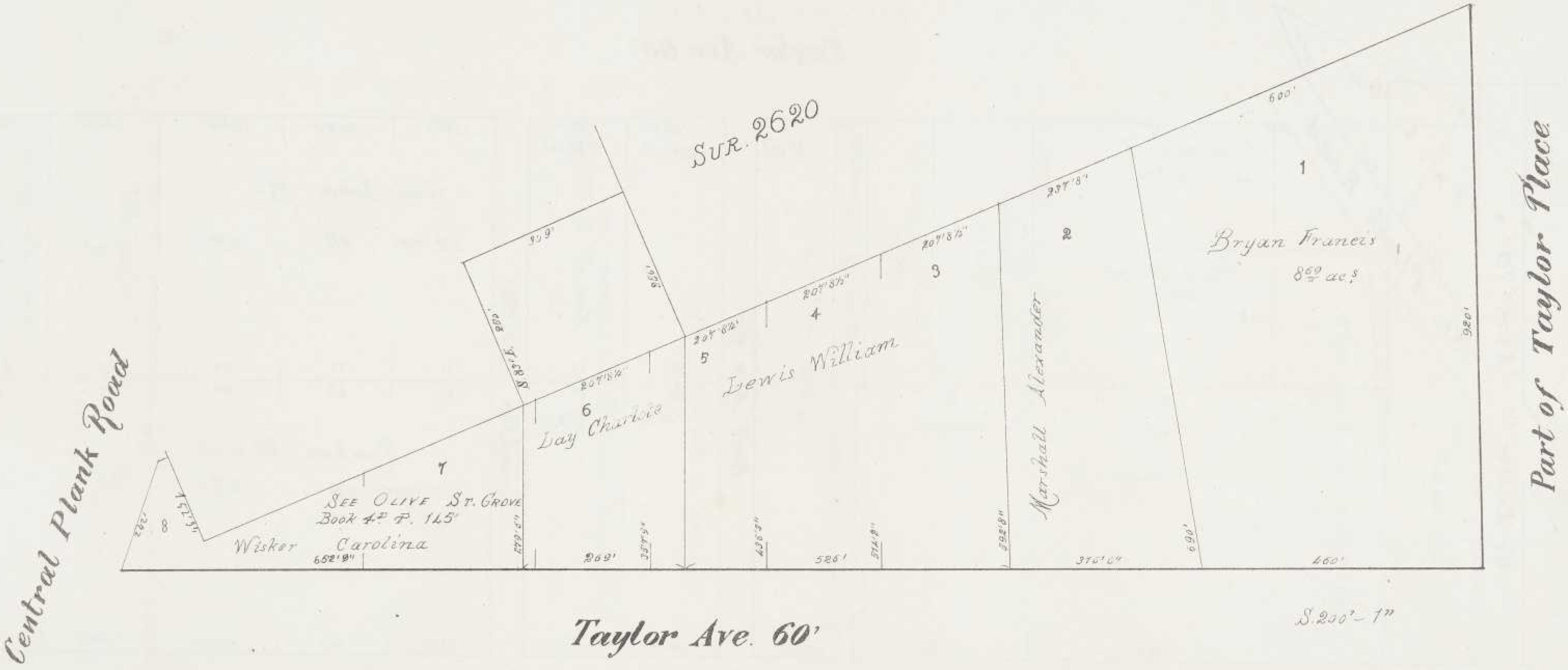

TAYLOR PLACE LOTS 9 TO 33.

GRAND PRAIRIE C^N F^DS

Sur No. 2692 Genl. Tract.

by R. Wash for N. & Taylor

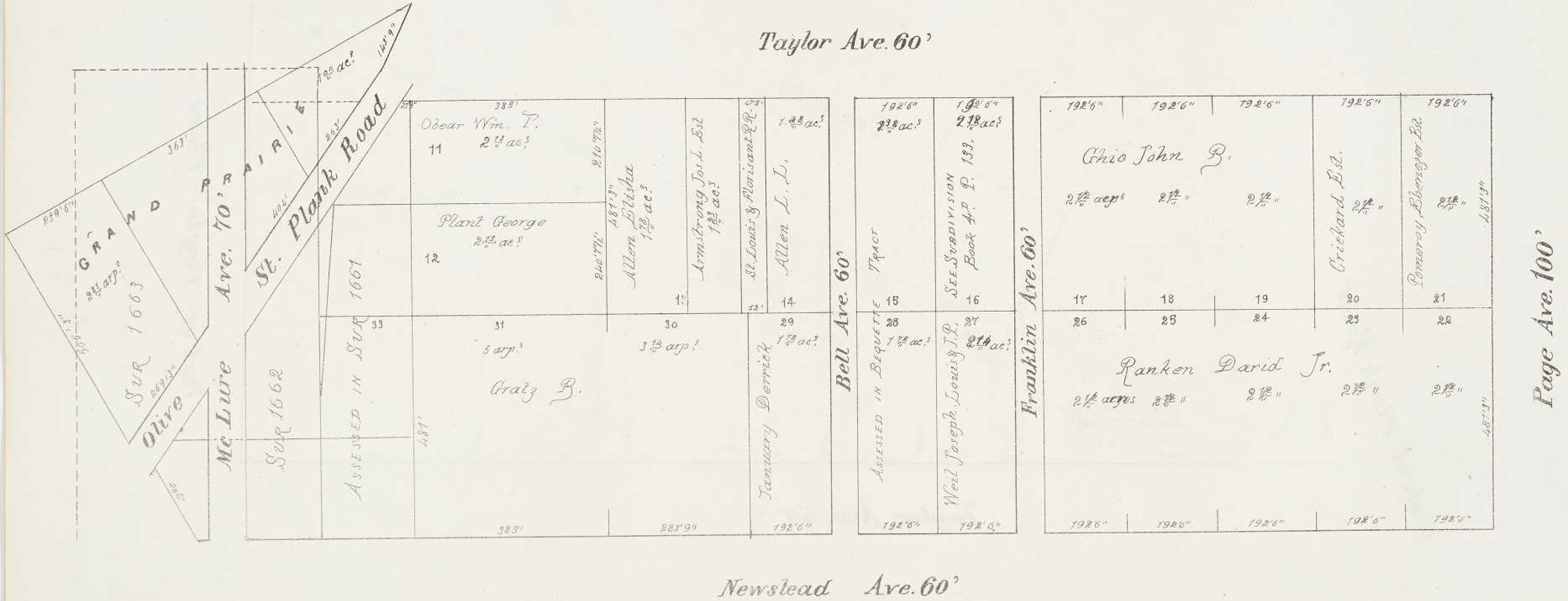

TAYLOR PLACE Lots 34 to 55.

GRAND PRAIRIE C. Fds.

Sur No. 2692 Genereux Tract
by R. Wash for N. P. Taylor

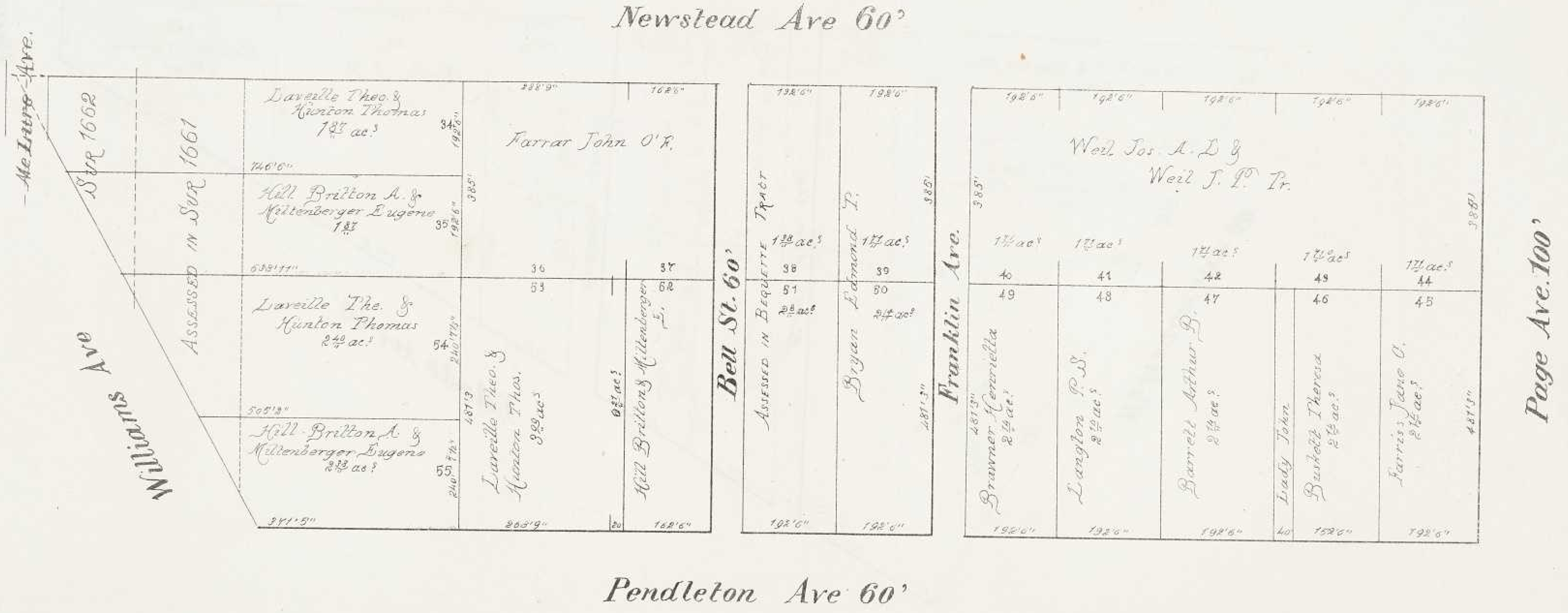

TAYLOR PLACE Lots 56 to 68.

GRAND PRAIRIE Com. Fields

Survey No 2692 Genereux Tract

Laid out by R. Wash Exr of N. P. Taylor.

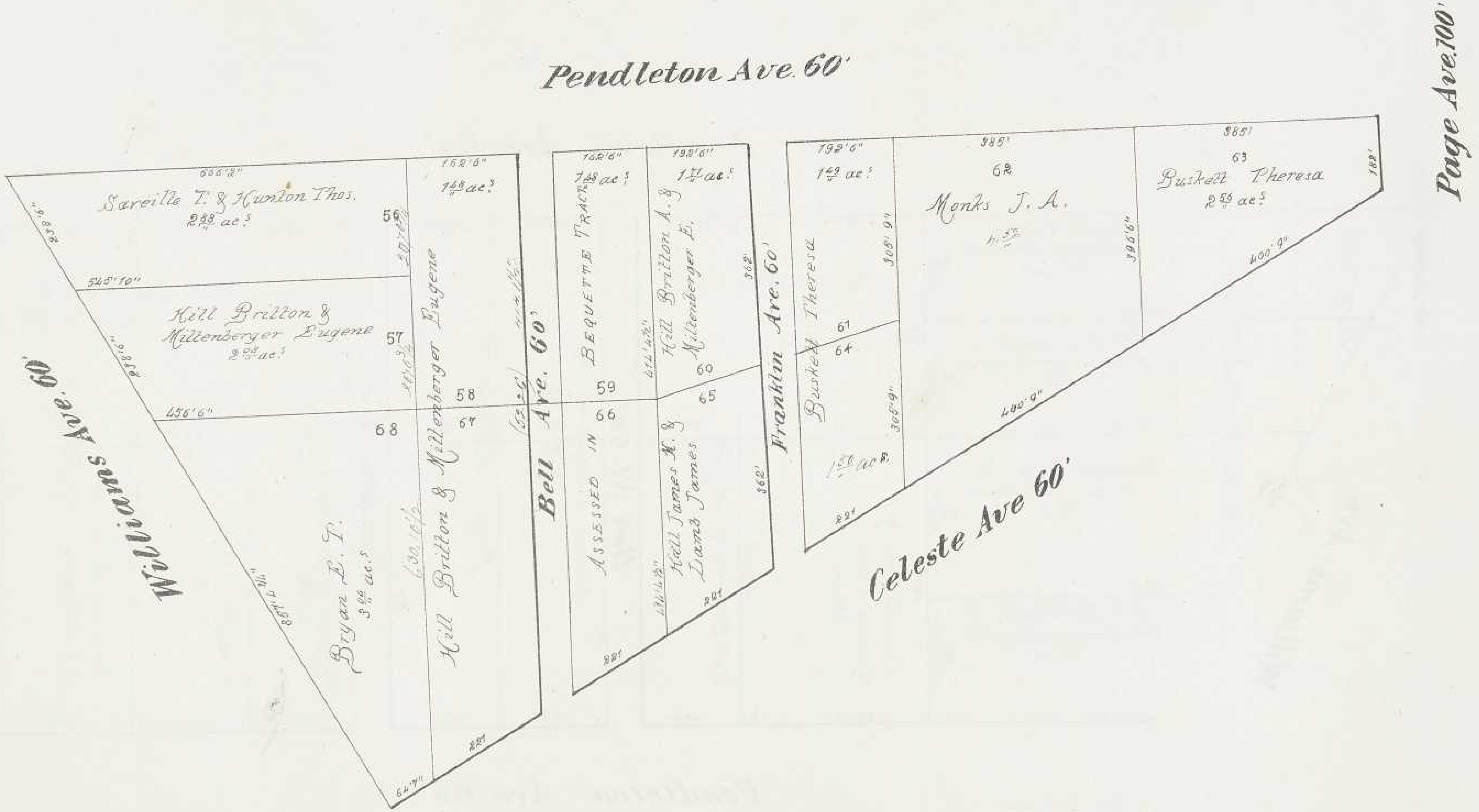

TAYLOR PLACE Lots 69 to 82

Frac.l Sec.ns 5 & 8, T.45 R.7E.
by R. Wash for N.P. Taylor

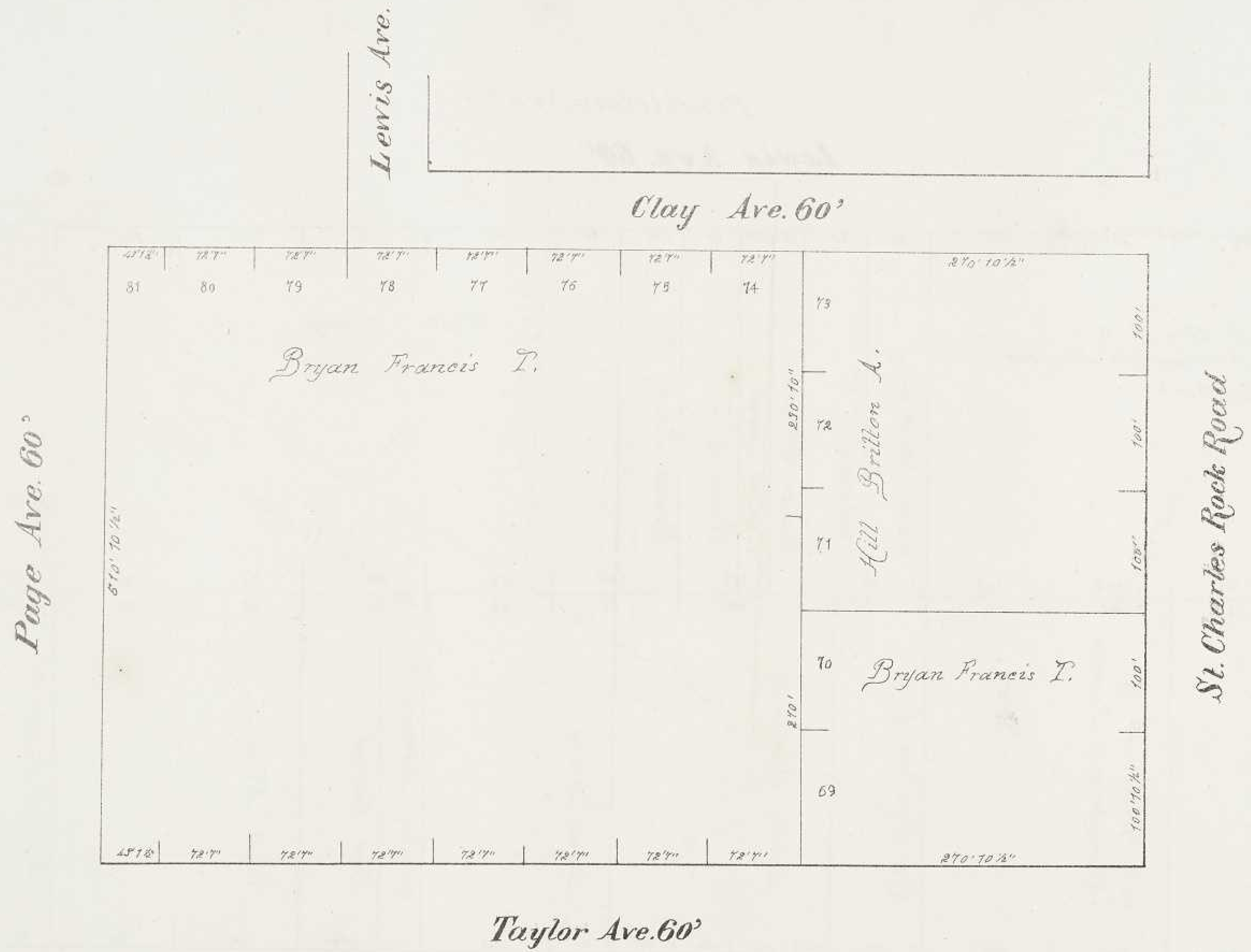

TAYLOR PLACE *Lots 83 to 106*

Fractional Sections 5 & 6 T. 45 N. R. 7 E.

Laid out by R. Wash Exec^r of N. P. Taylor

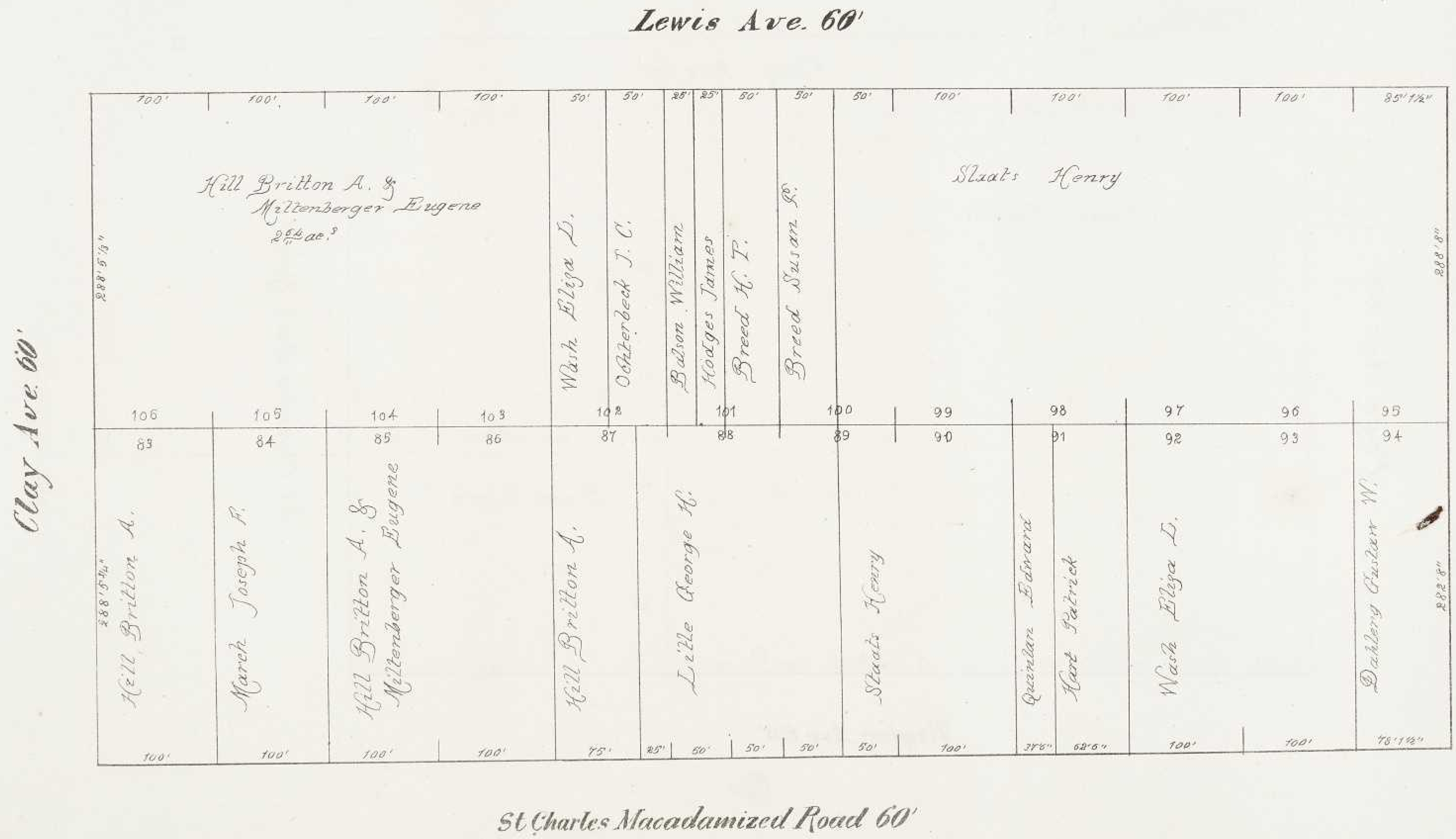

TAYLOR PLACE LOTS 107 TO 118
FR^L SEC^NS 5 & 8, T.45 R.7 E.
by R. Wash for N. P. Taylor

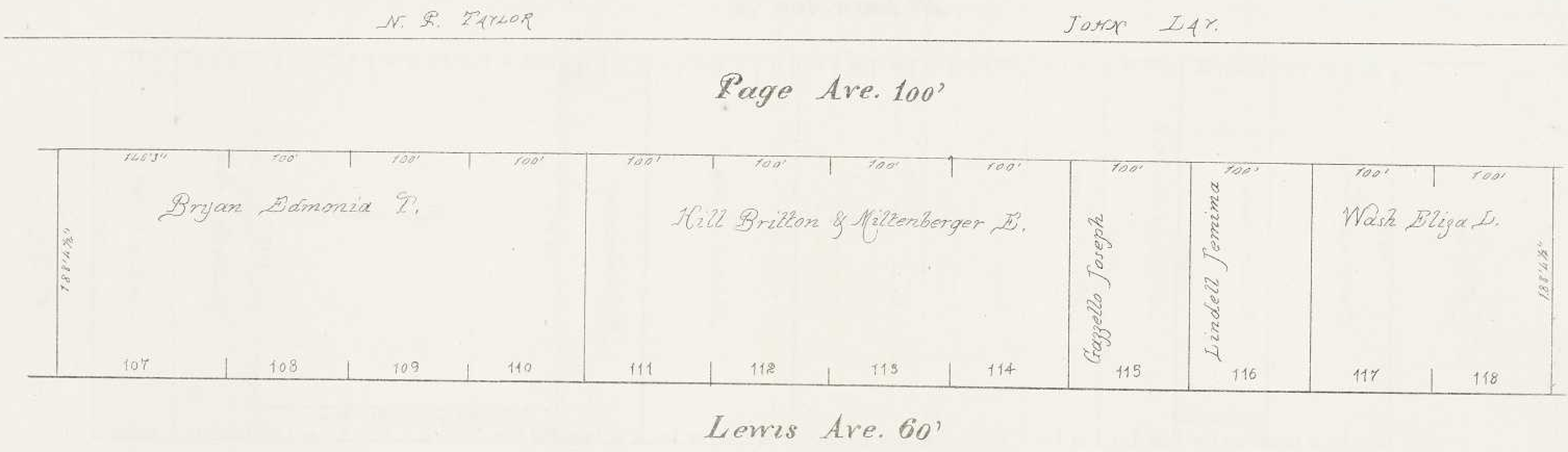

SUBD.ⁿ BY GOODLETT & MANTZ

Grand Prairie Com. Fields

Part of Survey No 1663

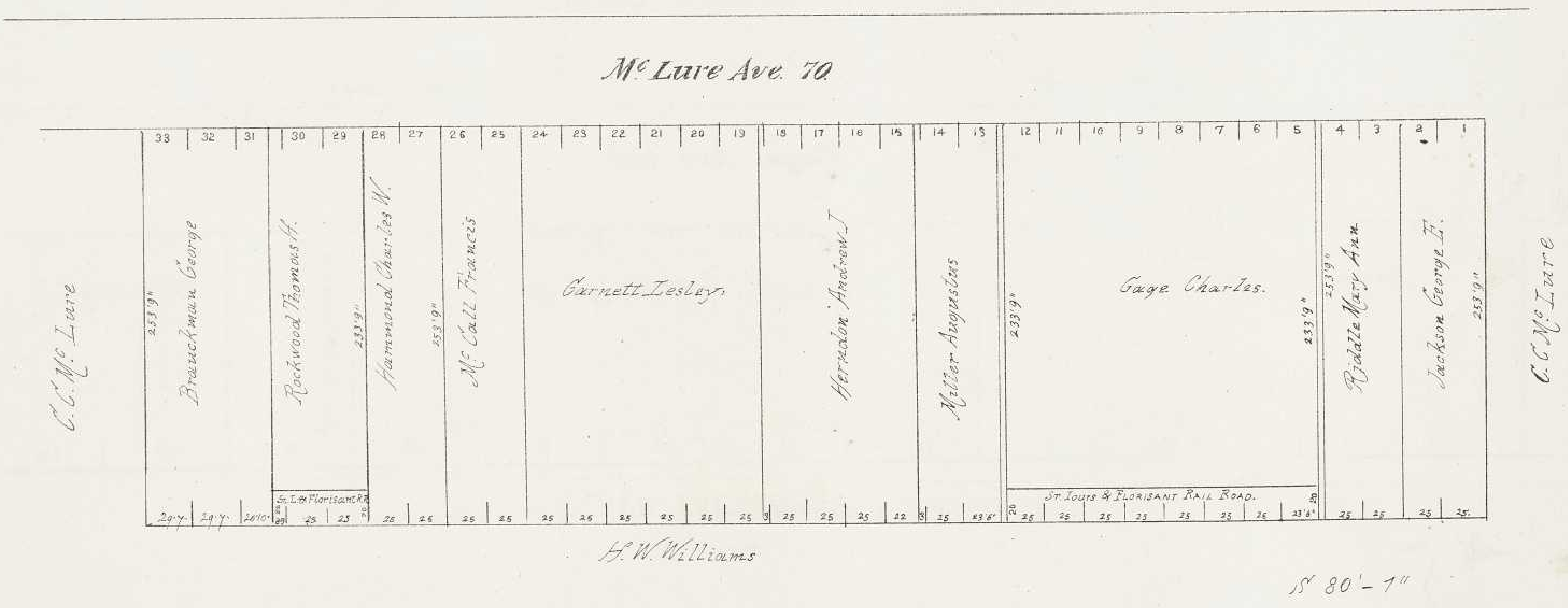

JOHN J. ANDERSON & J. S. DEADERICK

Subdivison of the White Farm.
Lots 1. to 10.

JOHN J. ANDERSON & J.S. DEADERICK'S.

Subd of the White Farm Lots 11 to 15 & 53 to 59.

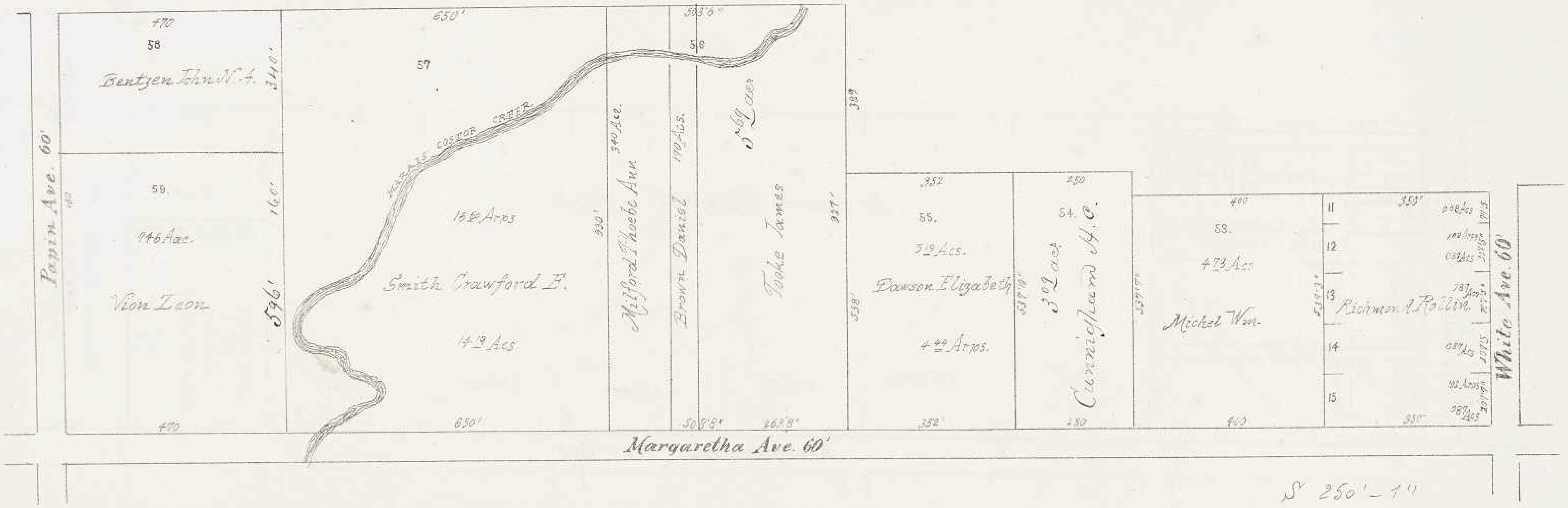

J.J. ANDERSON &

J.S. DEADERICKS

Subd. of the White farm lots 16 to 52, & 60 to 69.



S. 255'-1"

J. J. ANDERSON & J. S. DEADERICK'S.

Subd. of the White Farm Lots. 70 to 85

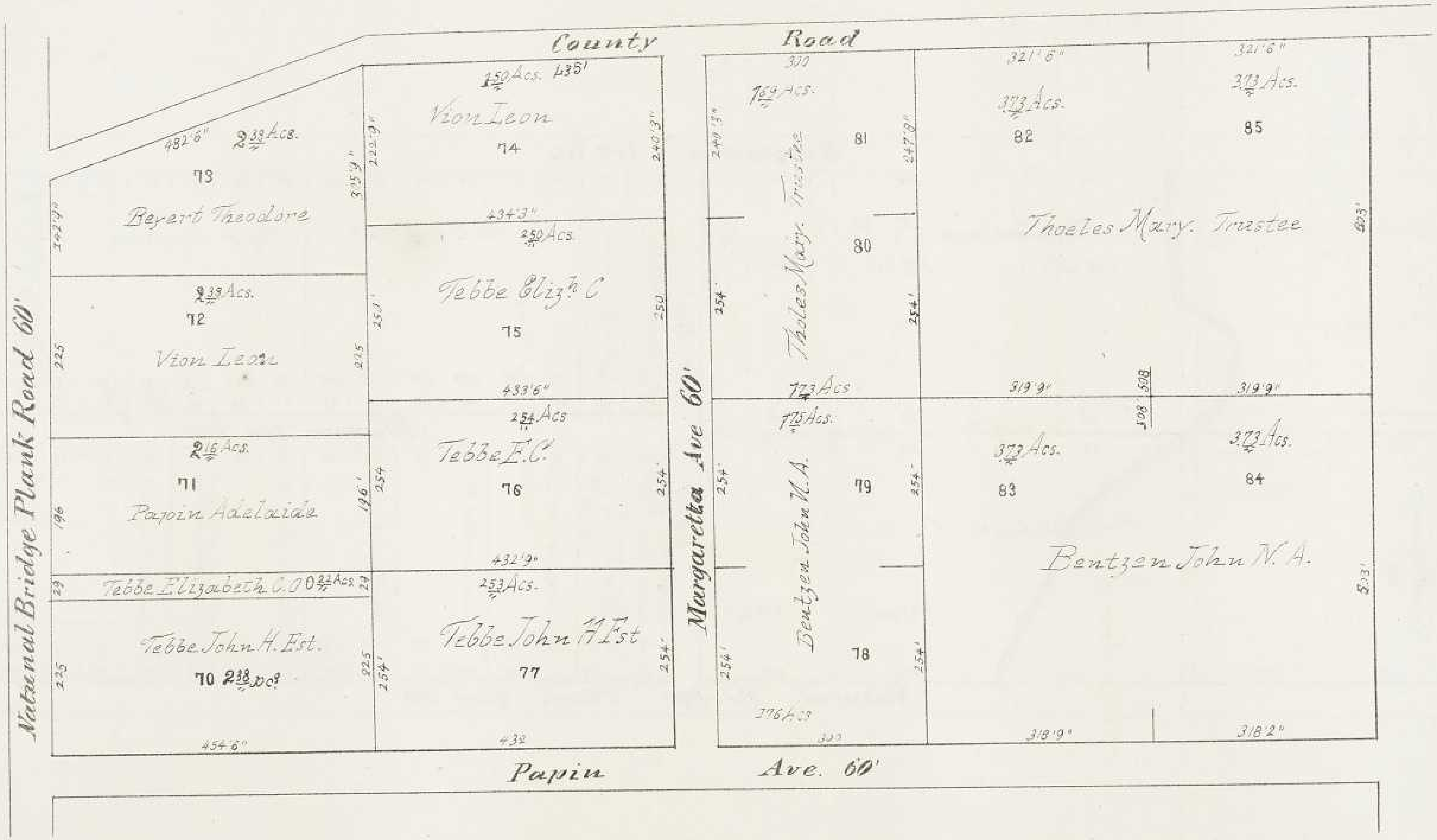

GRAND PRAIRIE C.F.

PART OF SUR 1563

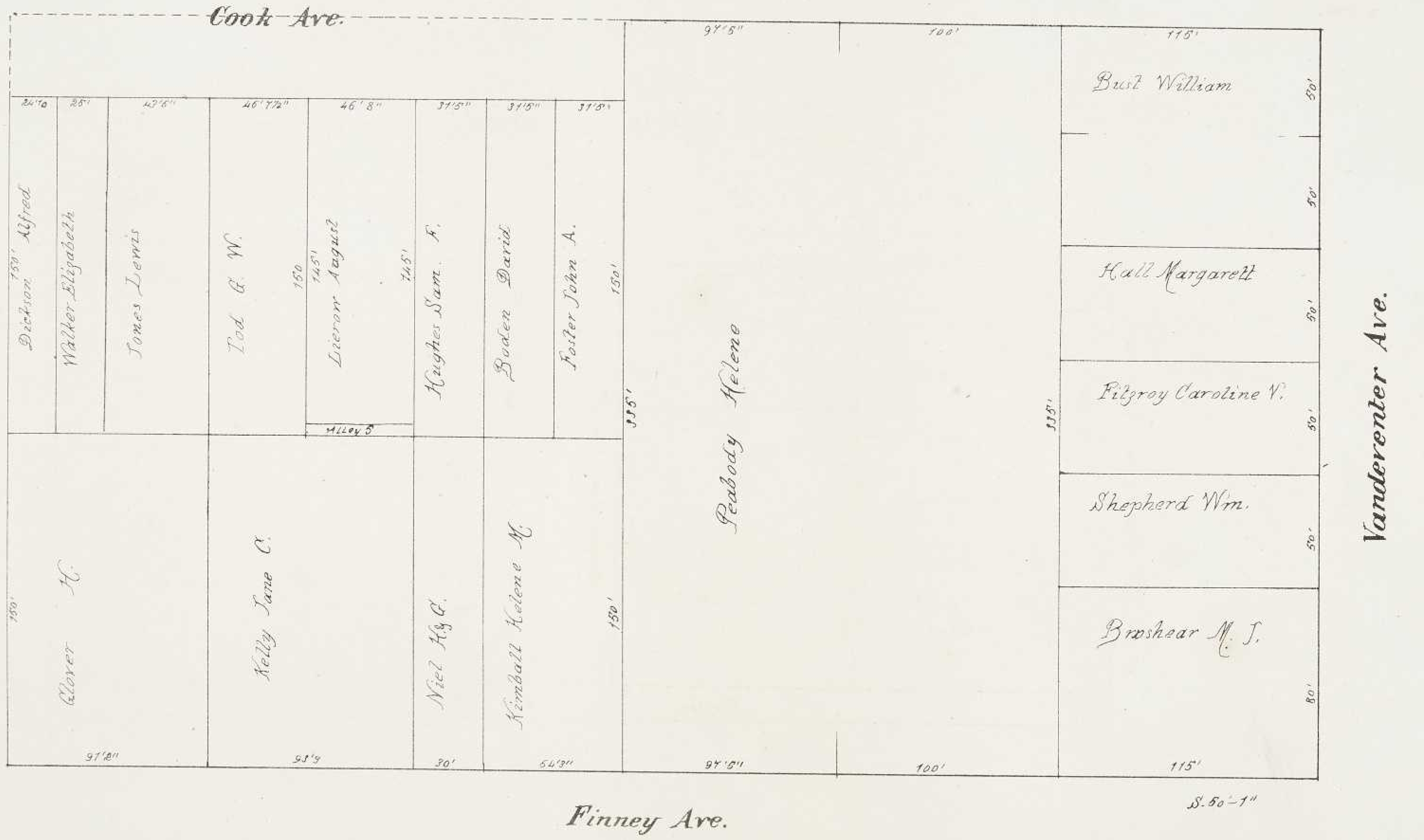

BOOK 4A ST. LOUIS TOWNSHIP

SUBDIVISIONS

CONTENTS

BRYAN JOHN GANO EST. SUBD. Blocks 14-25, 27-30, 41-44, 49-52 & 56-57. .... Page 35 to 63
FARLIN J.W. Subd. N.P. of Lots 9 & 10 of Anderson & Deaderick SUBD. .... " 7.
GIMBLIN EST. Partition of .... " 15
GOFF J.B. ADD. Blocks 1 to 8. .... " 10 - 12
JONES J. ADD. .... " 66
LA GRANGE Cul de Sac Fields Part of Sur. 2793. .... " 5 - 6
LINDELL PETER 2nd ADD. Lots. 3-11, 15-20, 22-60 & 62-69 .... " 16 - 29
Mc. NEIL & HART'S 2nd Subd. in Sur. 156 & 2048 (Prairie des Noyers) .... " 14
MURPHY T. D. Add. -- Subn. Continuation Blocks 10-13, 15, 18, 19. .... " 67 - 73
MUSICK'S ADD. .... " 1
N. COTE BRILLANTE Part of Sur. 1261 .... " 13
OBERBECK'S 1ST Subd. Western Portion of Sur. 281 T. 46 N. R. 7 E. .... " 64
ORCHARD TRACT, See Vinegrove Place.
PAGE & Mc. PHERSON'S Subdivision Lots Block 1. .... " 2
SOMMER'S Est. Subd. of E. Portion of Sur. 3307, Cul de Sac Coms. Fields. .... " 8 - 9
VASQUEZ Arpent, Sur. 1662 (Grand Prairie) T. 45 N. R. 7 E. .... " 3 - 4
VINEGROVE PLACE Being Subd. of W.½ of Sur. 3297, 3299 & Lot 10 of the Orchard Tract 30 - 31
WASH EST. Subd. of Lots 7, 16 & 17. 65
WASH ROBERT EST. Subd. of the 98 13/100 Acs. .... 32 - 34

MUSICK'S ADDITION.

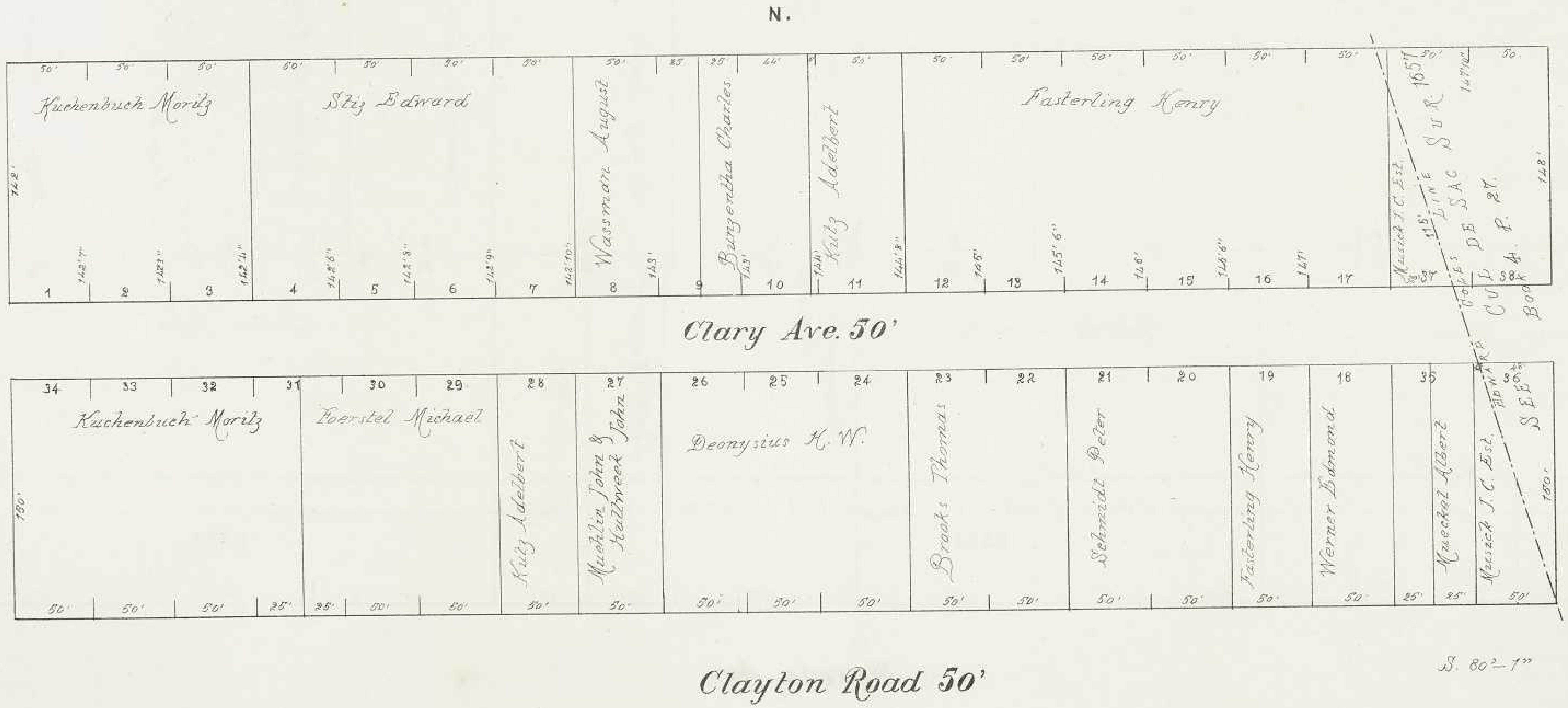

BLOCK 1.
PAGE & MC. PHERSON
Suburban Lots

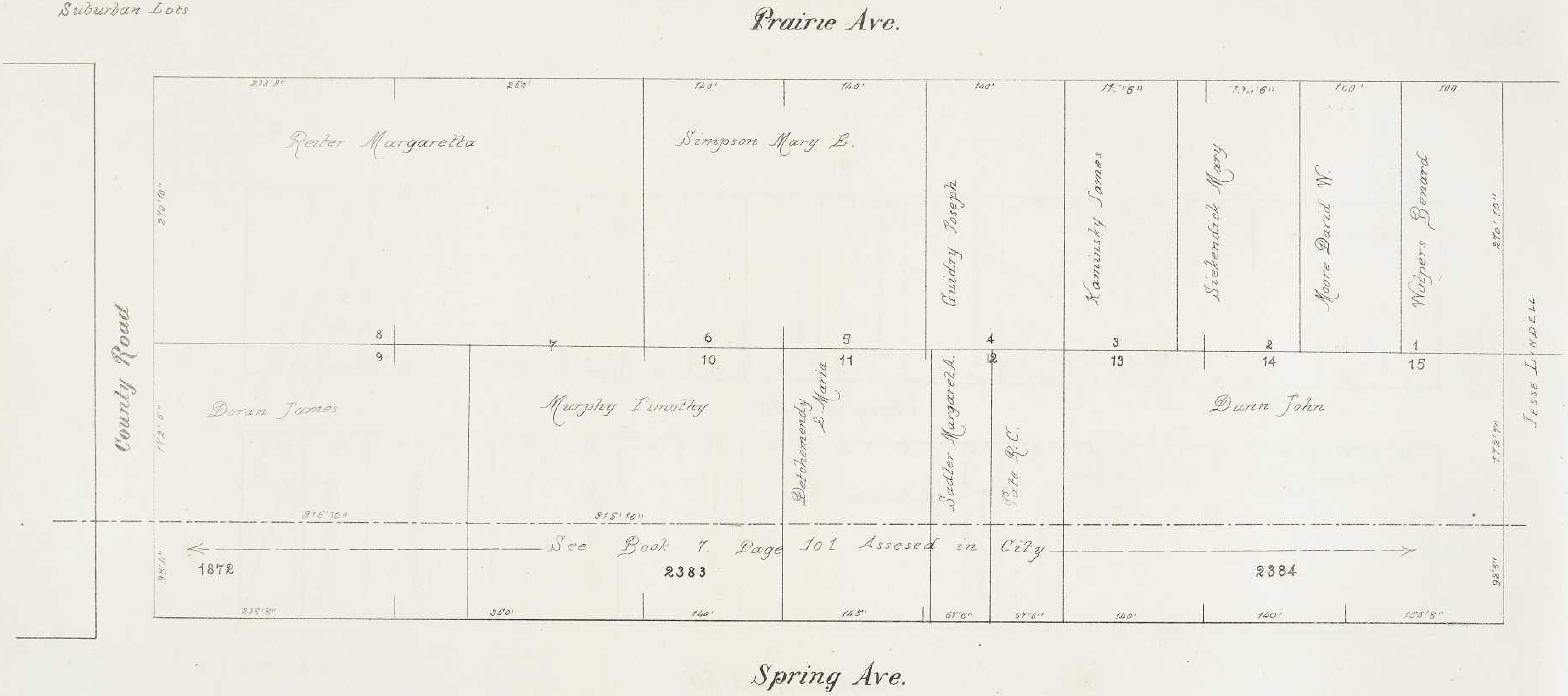

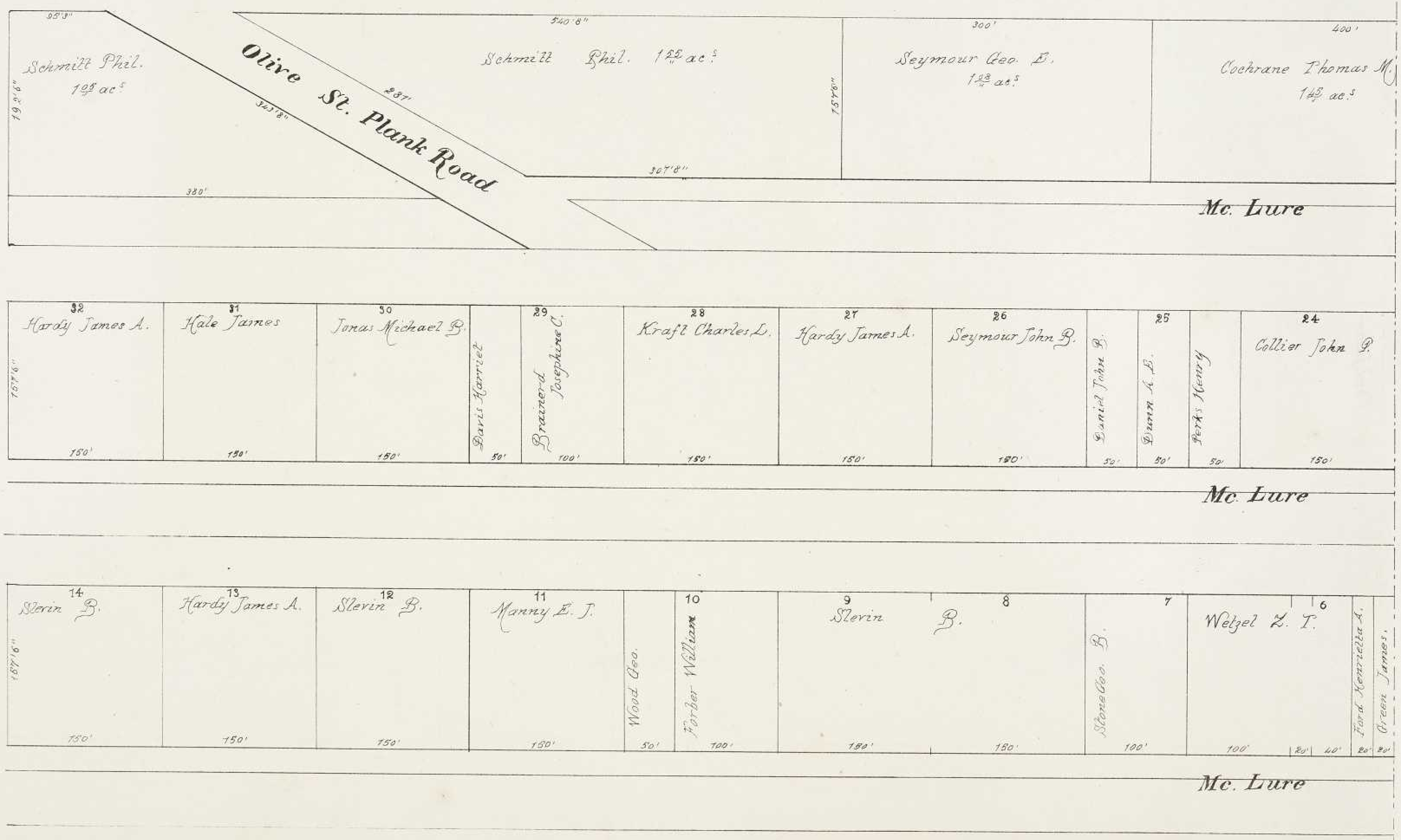
Olive St. Plank Road
Mc. Lure
Mc. Lure
Mc. Lure
Schmitt Phil.
Seymour Geo. B.
Cochrane Thomas M.
Hardy James A.
Hale James
Jonas Michael B.
Davis Harriet
Brainerd Josephine C.
Kraft Charles L.
Seymour John B.
Daniel John B.
Dunn A. E.
Perks Henry
Collier John P.
Slevin B.
Manny E. J.
Wood Geo.
Forber William
Stone Geo. B.
Welzel Z. T.
Ford Henrietta A.
Green James

VASQUEZ ARPENT

SUR. 1662 GRAND PRAIRIE

T. 45 N. R. 7. E.

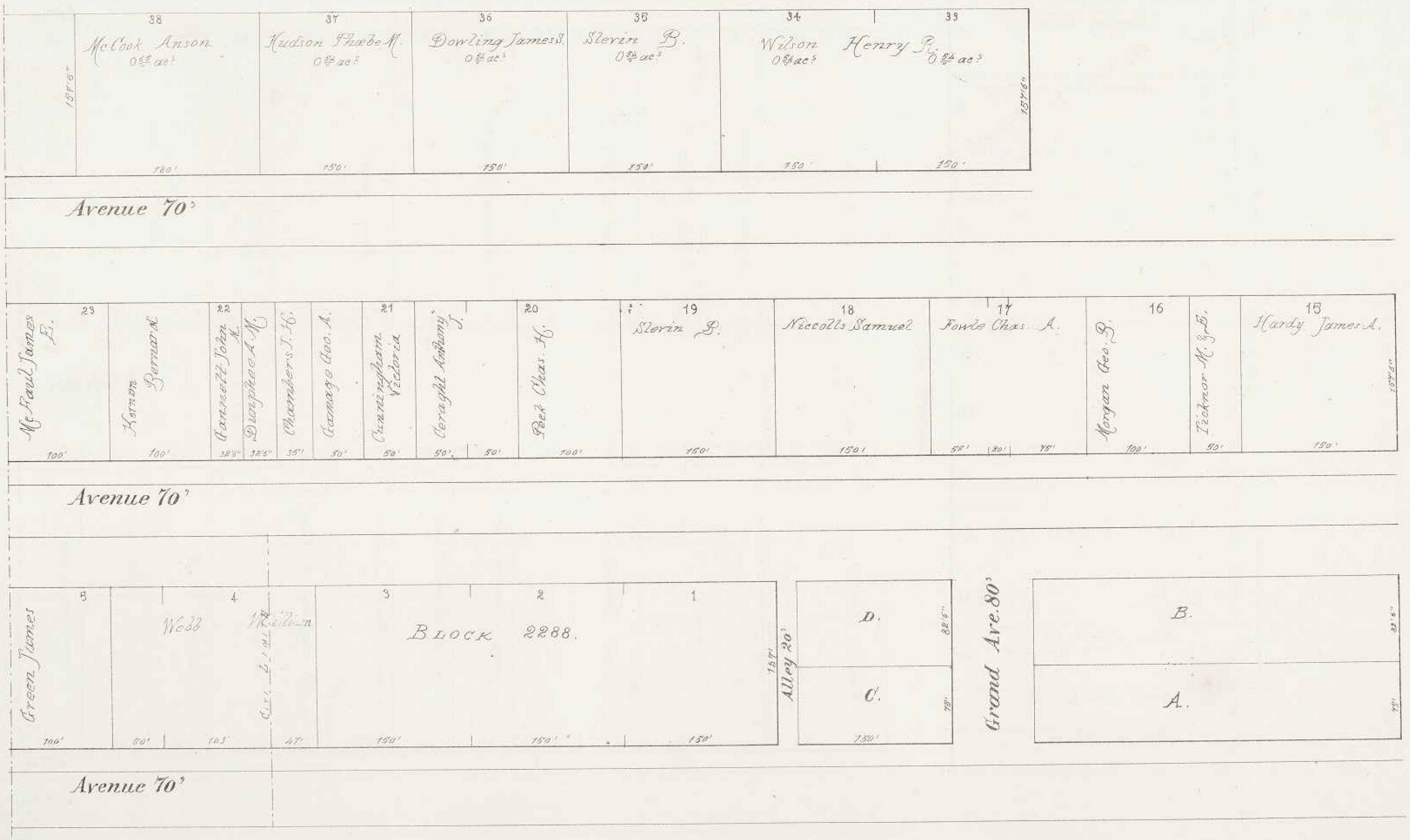

Lewis
Alley
Alley 10'
Street 30'
Stewart
Alley
Catharina
140'
Wall Jefferson M.
Baptist Church Less. 39
James John Less. 40
Washington Boyer Less. 41
Anderson Jacob Less. 42
Taylor James Less. 43
Lucas James H. 44
45
Pope J. T. 46
James—Richard 47
48
Davis Charles A.
Jackson Benj Less. 49
Brent Zenobia C.
Johnson Nancy 50
140'
38 37 36 35 34 33 32 31 30 29 28 27 26 25
Thompson Hy
Sexton Samuel
Smid Richard
Sexton Wm H
Sexton Samuel
Jones James
Mitchel J. W.
Dierkes John
Wall Jacob A.
Tanler James
Willer John
James Janson
Henry Thomas Less.
Johnson Richard Less.
Lewis Robert Less.
Mc Caffrey Michael
Andrews M. M.
Robinson Richard
Ferguson James
51 52 53 54 55 56 57 58 59 60 61 62 63 64

LA GRANGE Cul de Sac F^ds

Part of SUR 2973

Laid out by Thos. G. Stewart

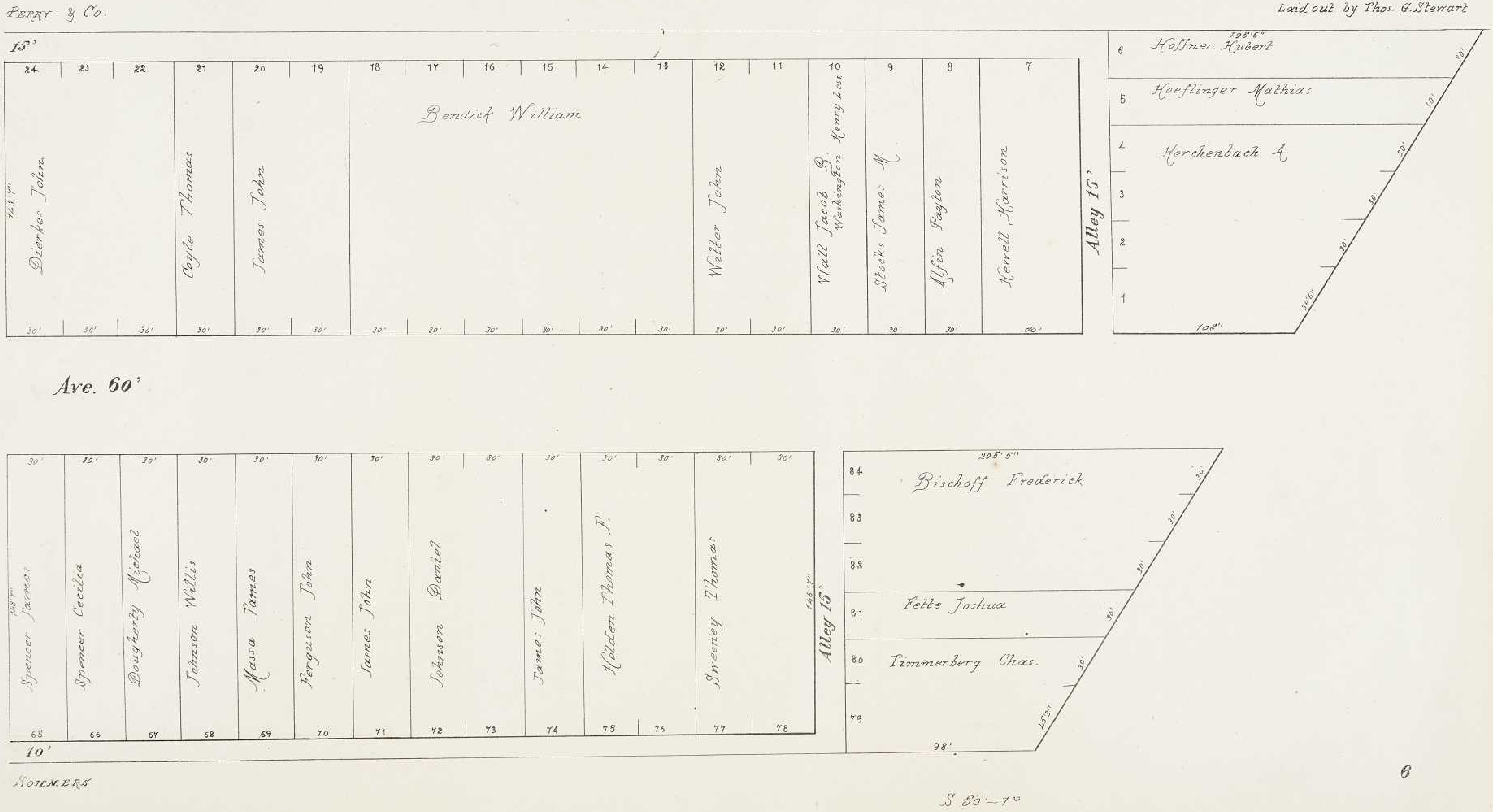

J.W. FARLIN'S SUBD.

OF THE N. PORTION OF LOTS 9 & 10
of ANDERSON & DEADERICK'S SUBD.
GRAND PRAIRIE COM'N FIELDS.

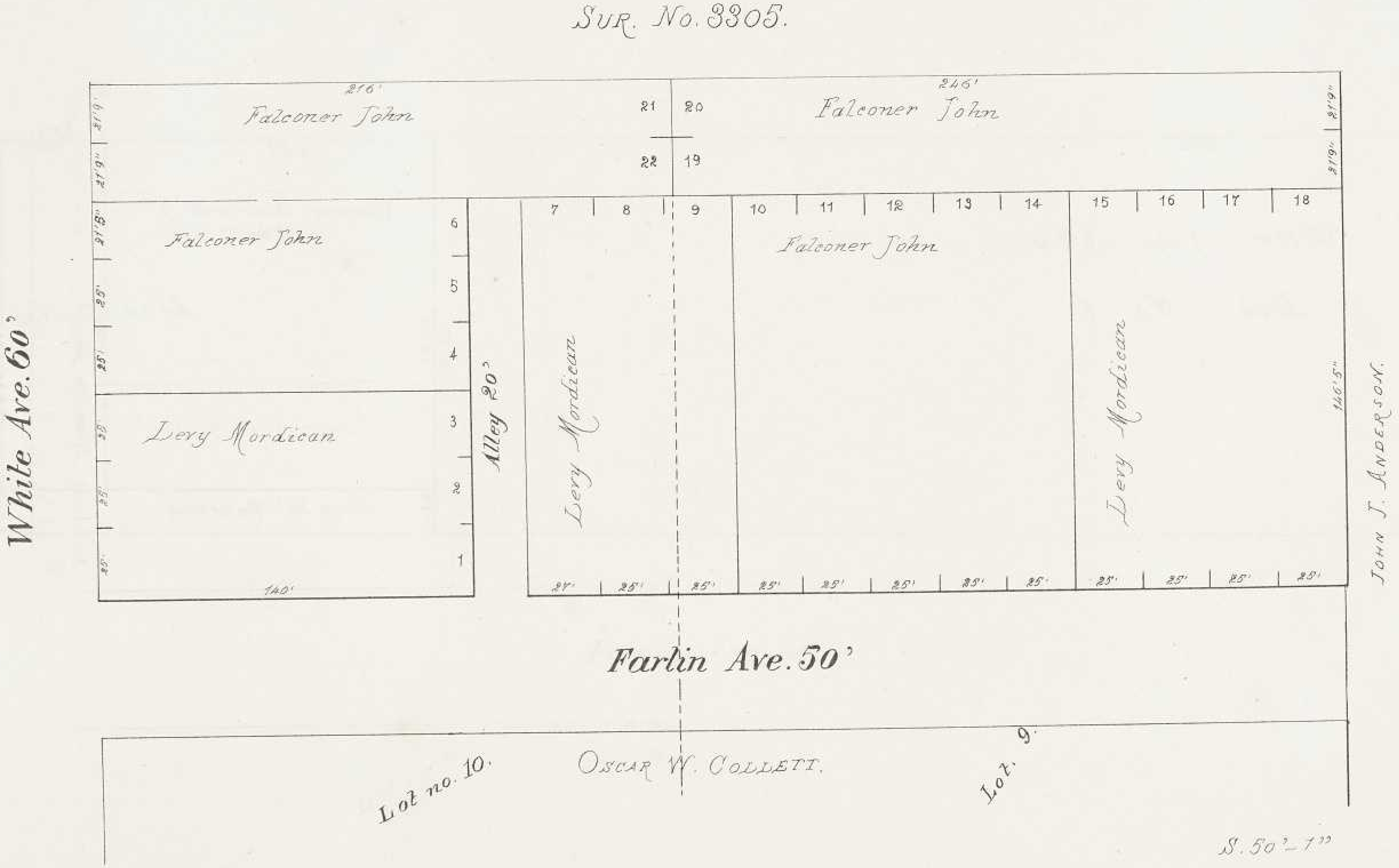


15.04
Witter John
Lot No. 1
4.37
4.53
Glasgow Edward J.
Lot
No.
Reinsten Joseph
Offner Hubert
Jaskins John
Lot No. 3
100'
60'
Strip 30' Reserved

SUBD OF E. PT. OF SUR. 3307

CUL DE SAC C^N F^DS

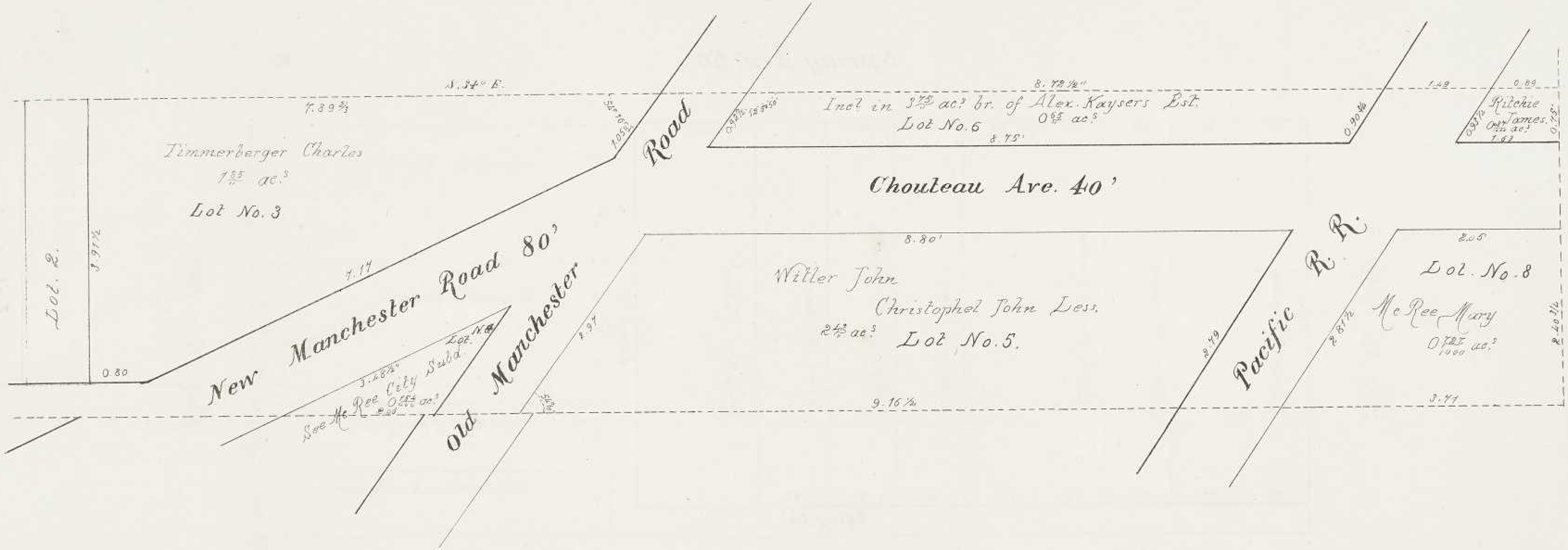

BLOCK 1.
OF
J. B. GOFF'S ADDIT.N
Part of Surr. 1561.

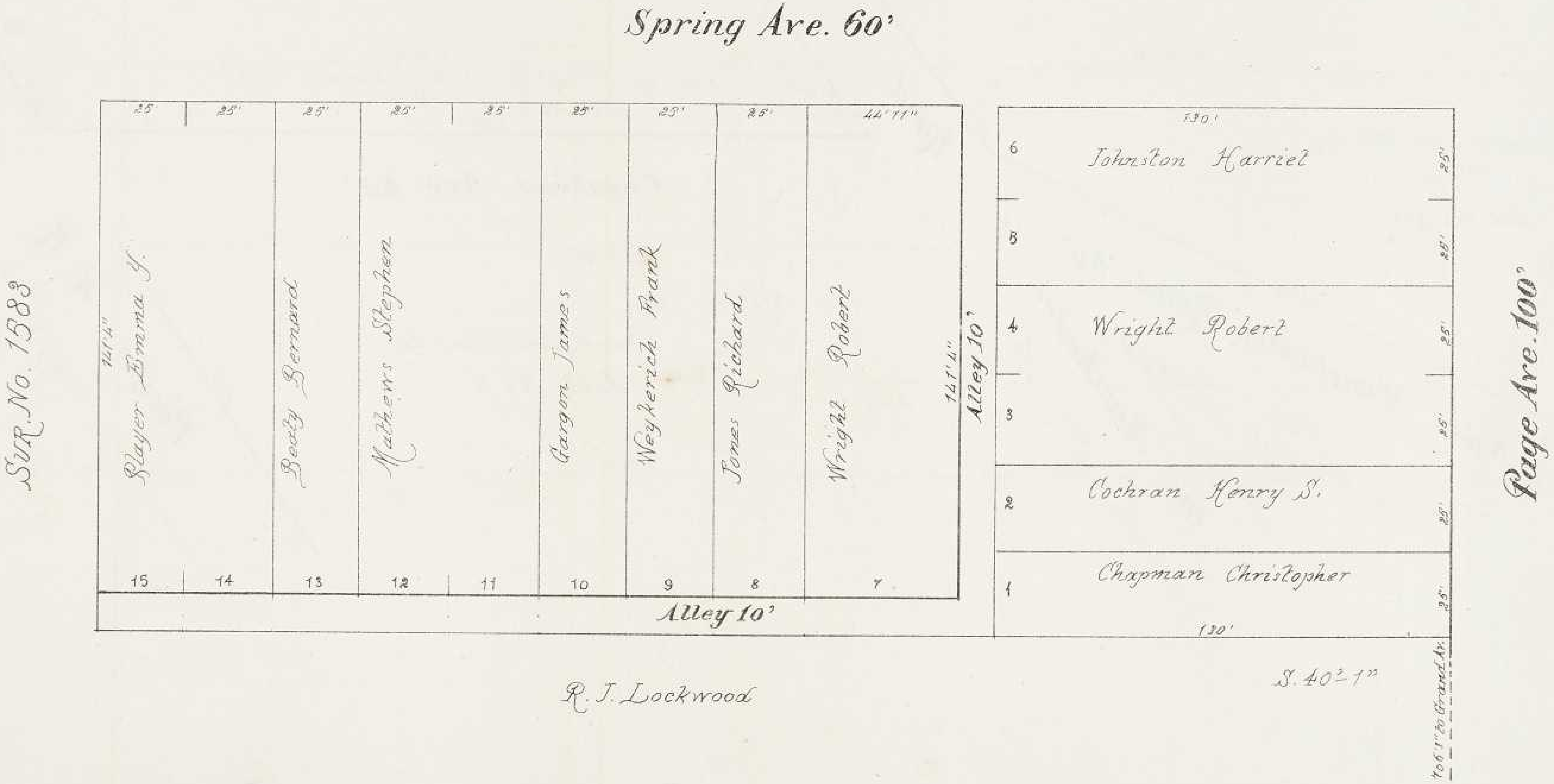

BLOCK 2

OF J.B. GOFFS ADDN

Part of Survey 1561

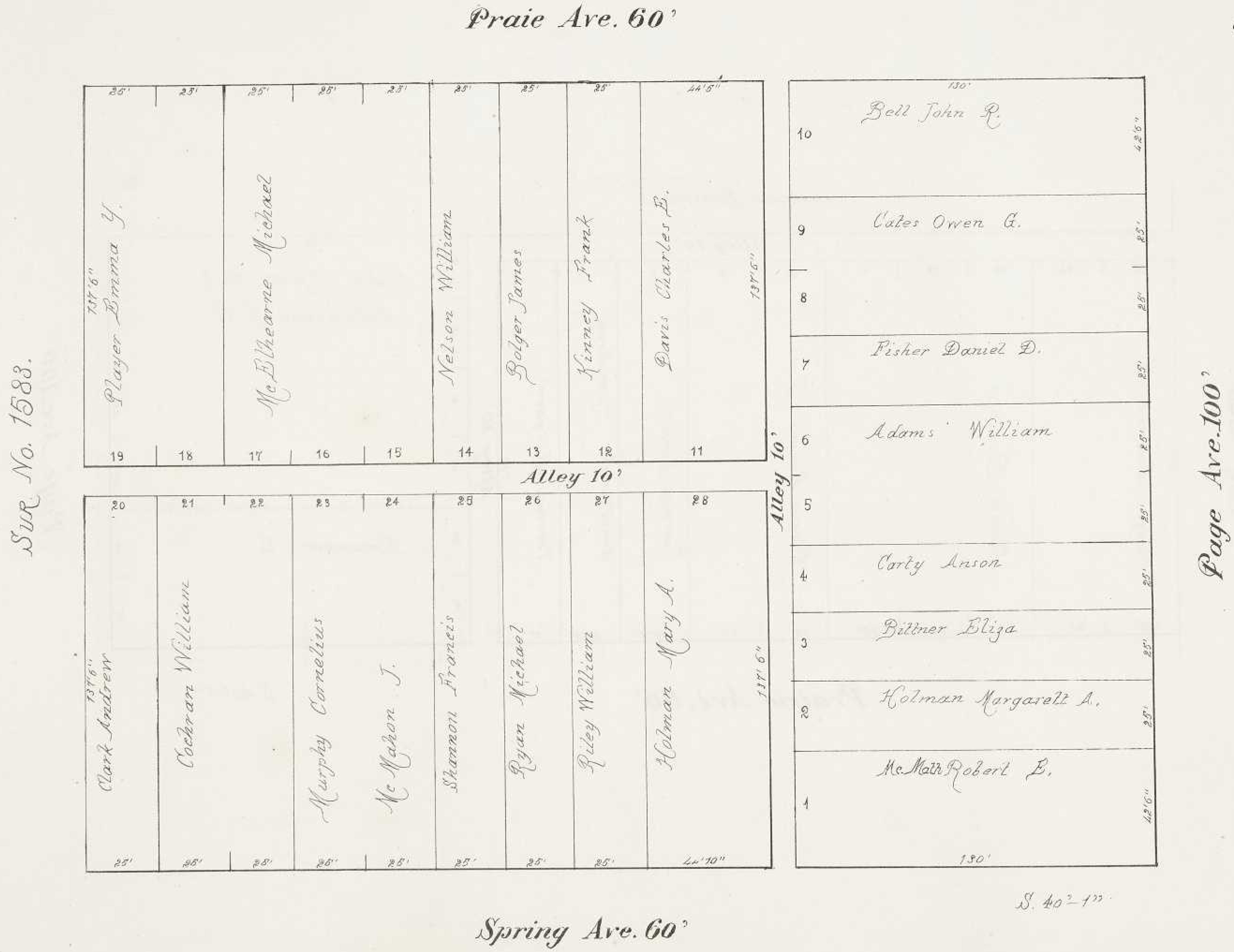

BLOCK 3.
OF
J.B. GOFF'S ADDIT.N
Part of Surv. 1561.

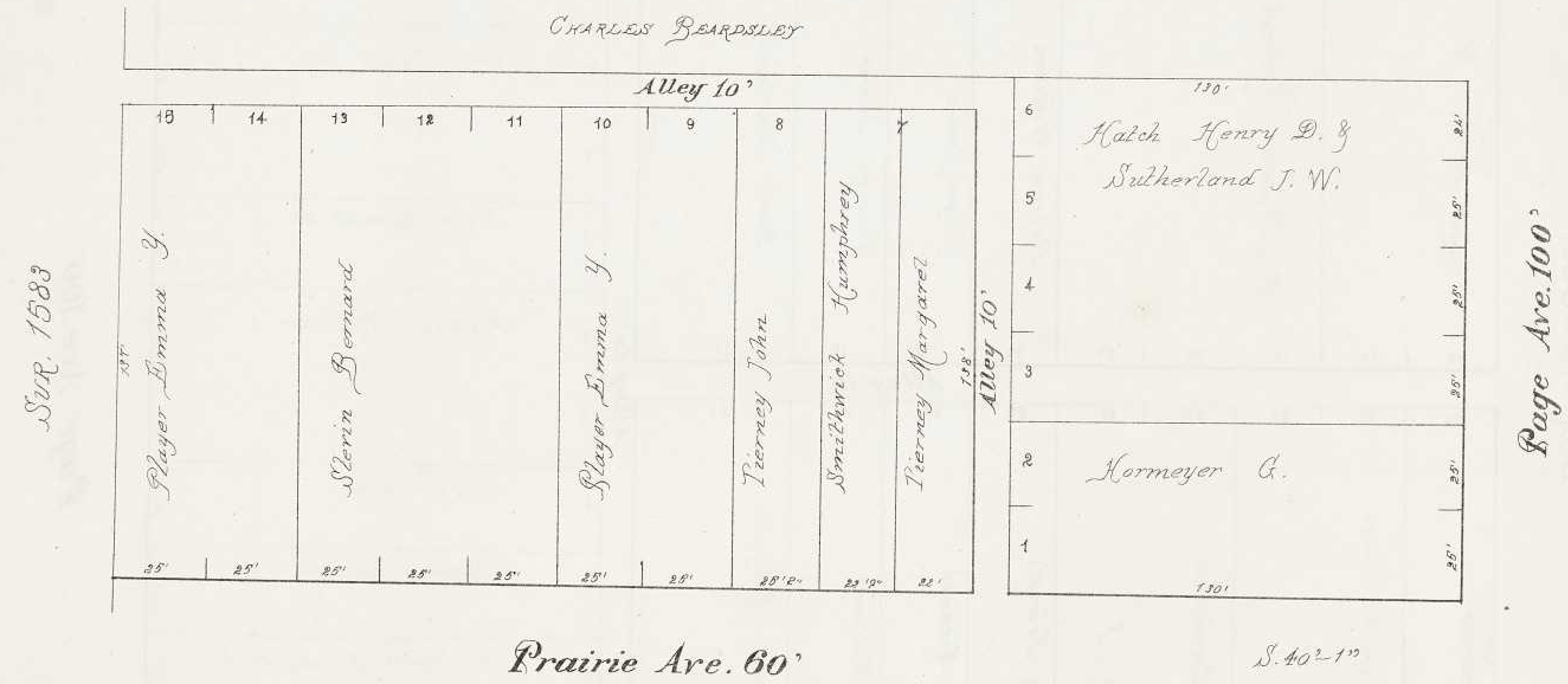

N. COTE BRILLANTE

PAR OF SUR. 1261

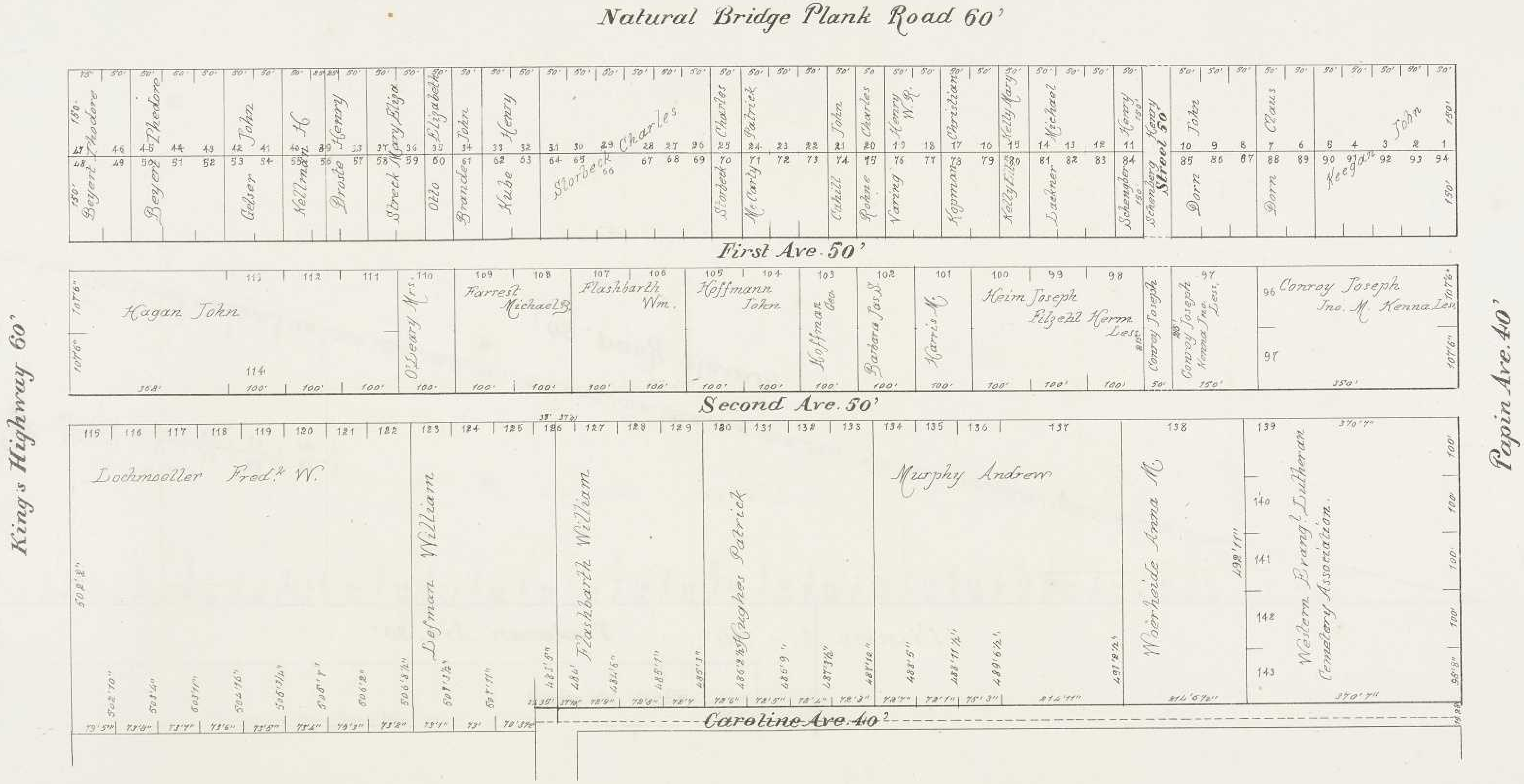

McNEIL & HART'S SUBD.

In Surveys 156 & 2043 in the Prairie des Noyers C. F.



PARTITION
OF
GIMBLIN'S EST.

PETER LINDELL

SECOND ADD. LOTS 16 TO 20.

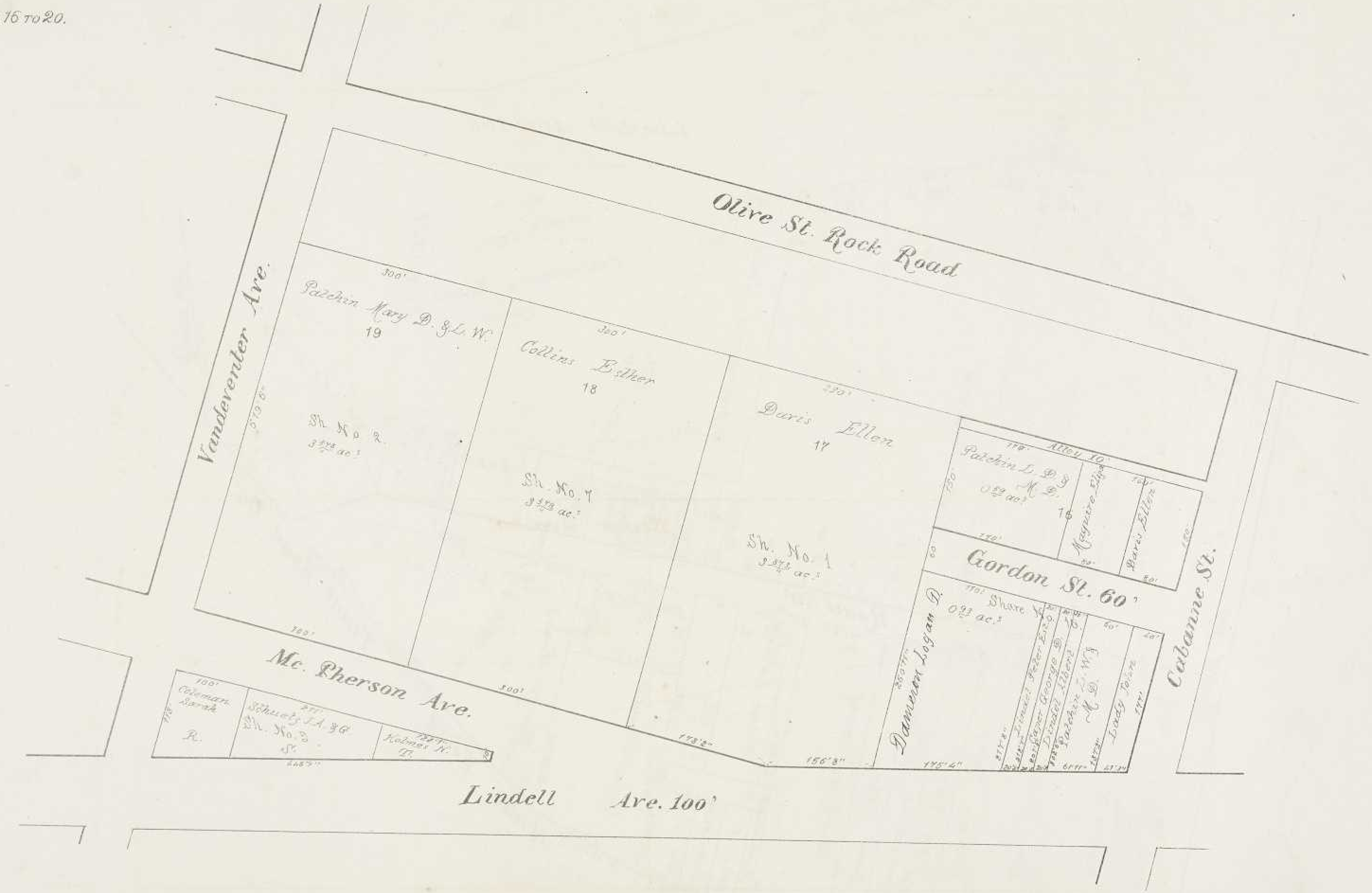

PETER LINDELL'S

SECOND ADD. LOTS 4 to 10

PETER LINDELL

SECOND ADD. Lots 25 to 27

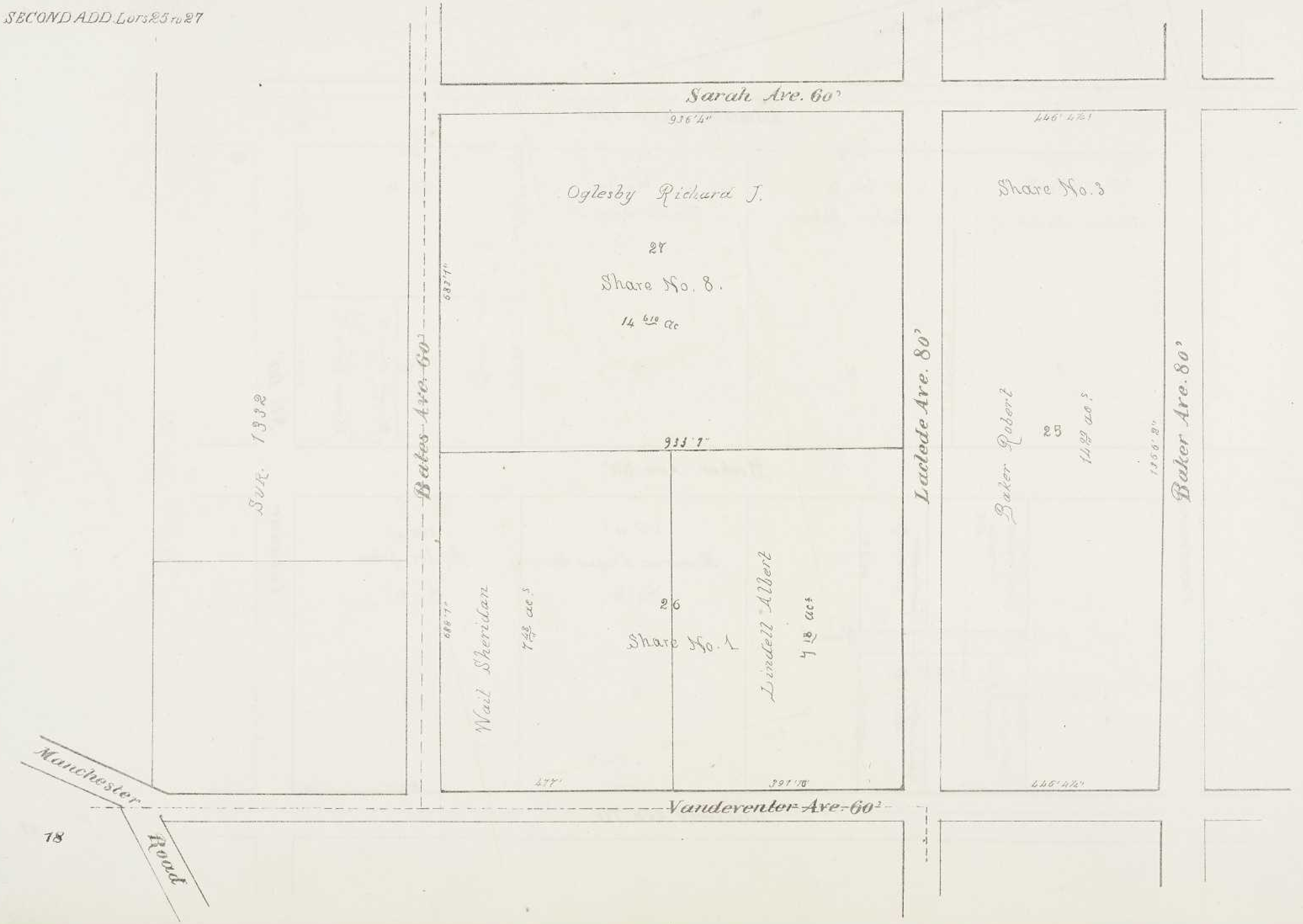

PETER LINDELL

SECOND ADD. LOTS 22 TO 24

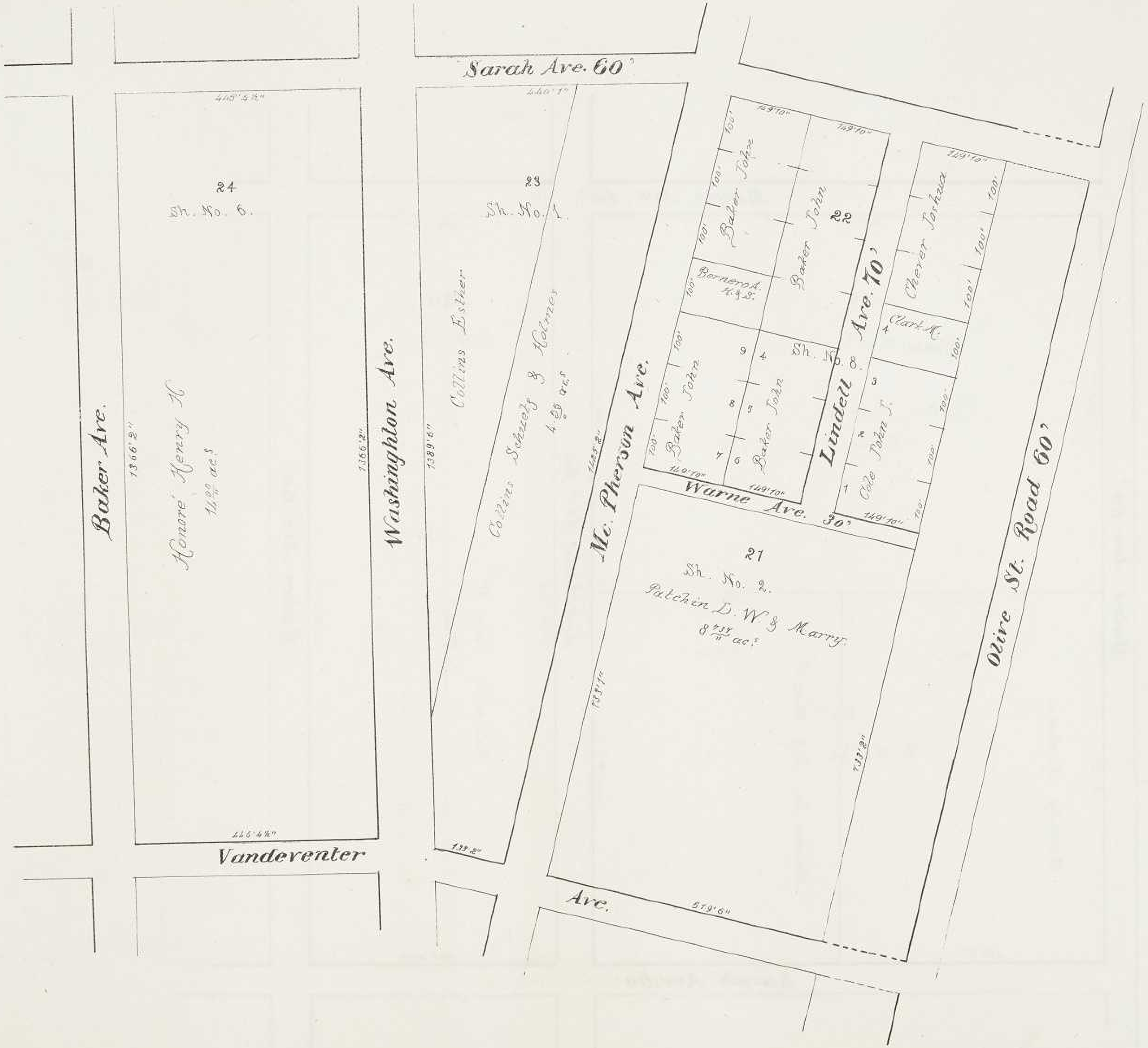

PETER LINDELL

SECOND ADD. Lots 28 to 30

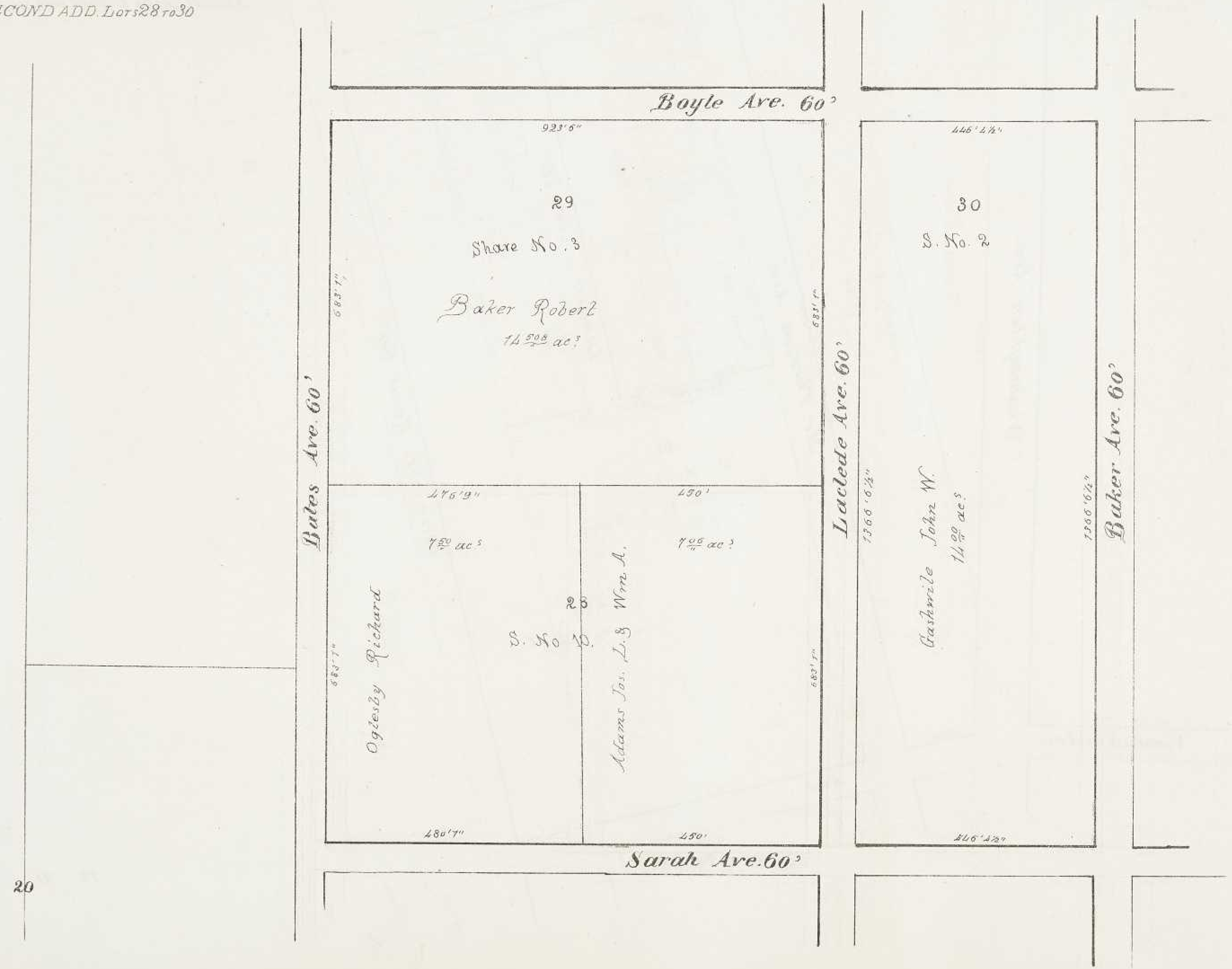

PETER LINDELL

SECOND ADD. LOTS 31 TO 34.

PETER LINDELL

SECOND ADD. LOTS 36, 37, 46 & 47

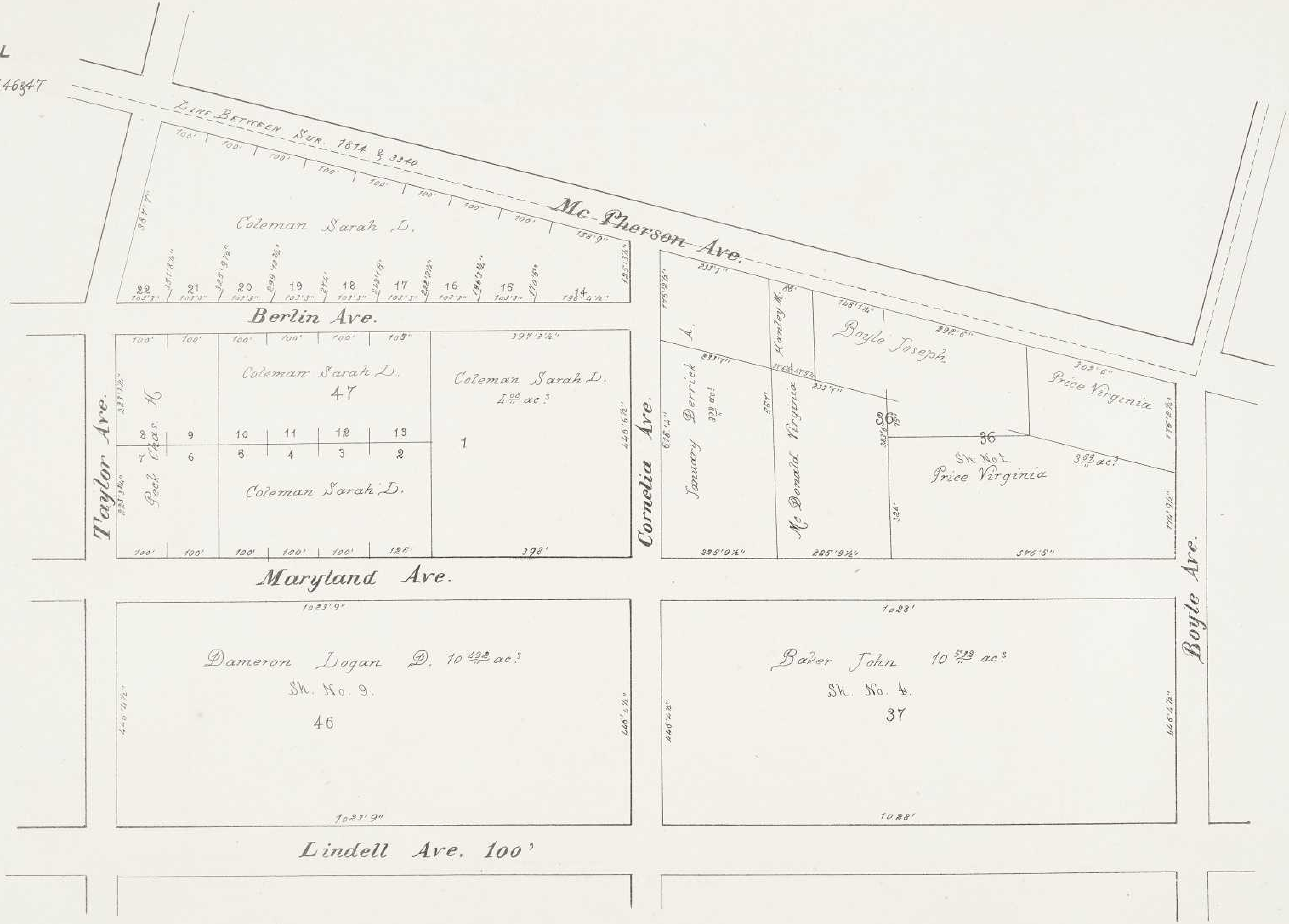

PETER LINDELL

SECOND ADD. LOTS 38 TO 45

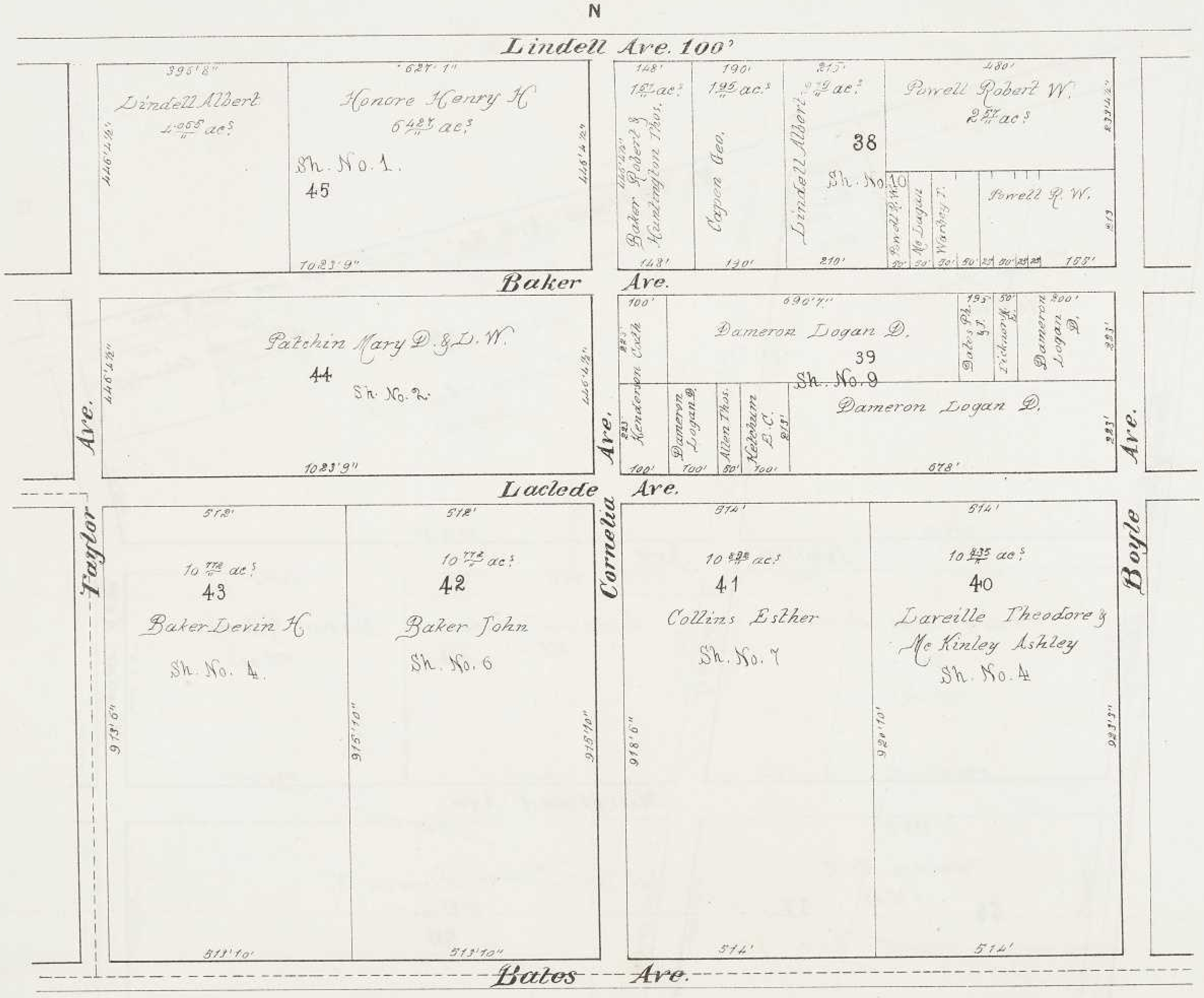

PETER LINDELL

SECOND ADD. LOTS 48 TO 50 & 57 TO 60.

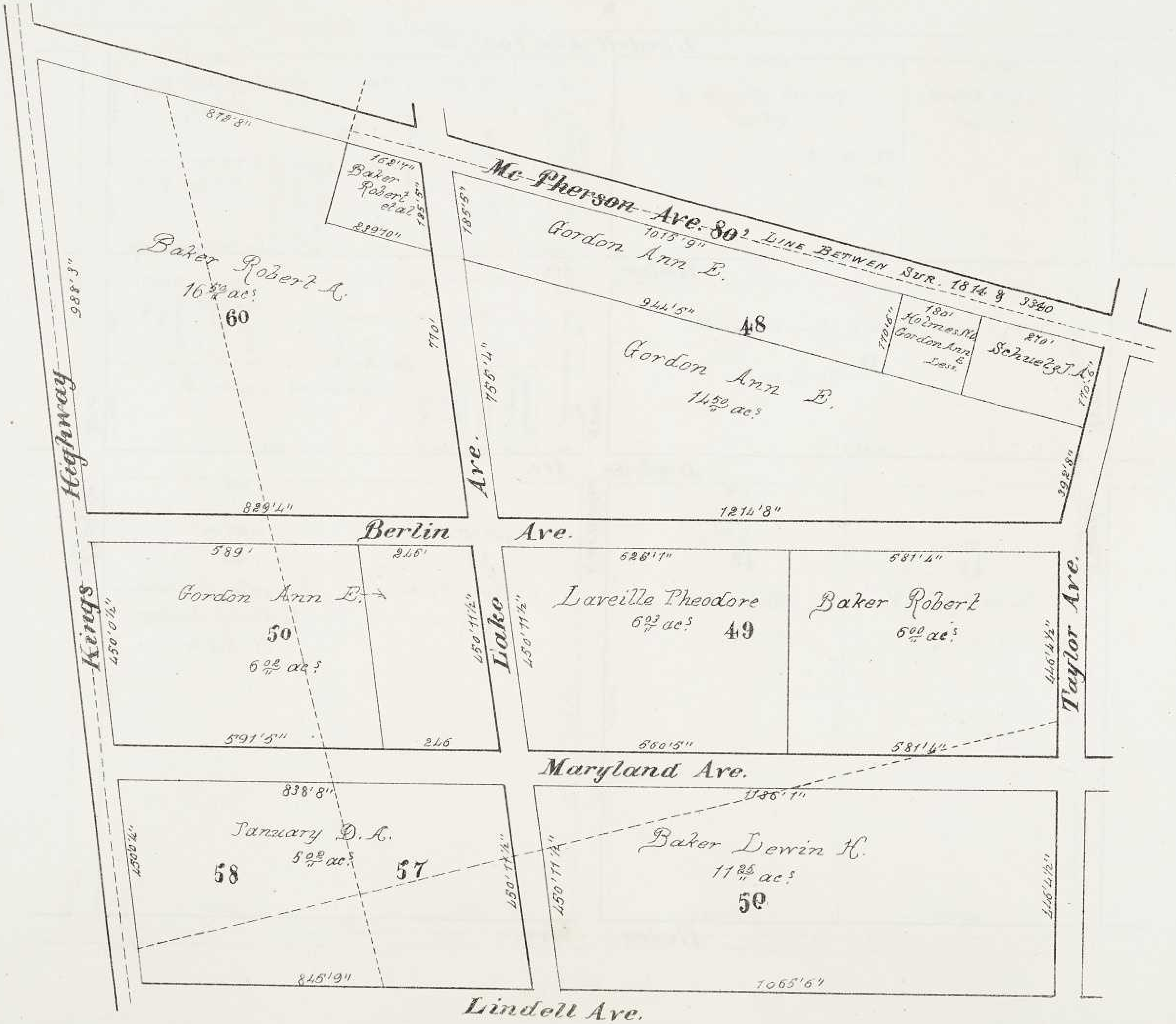

PETER LINDELL

SECOND ADD. LOT 62.

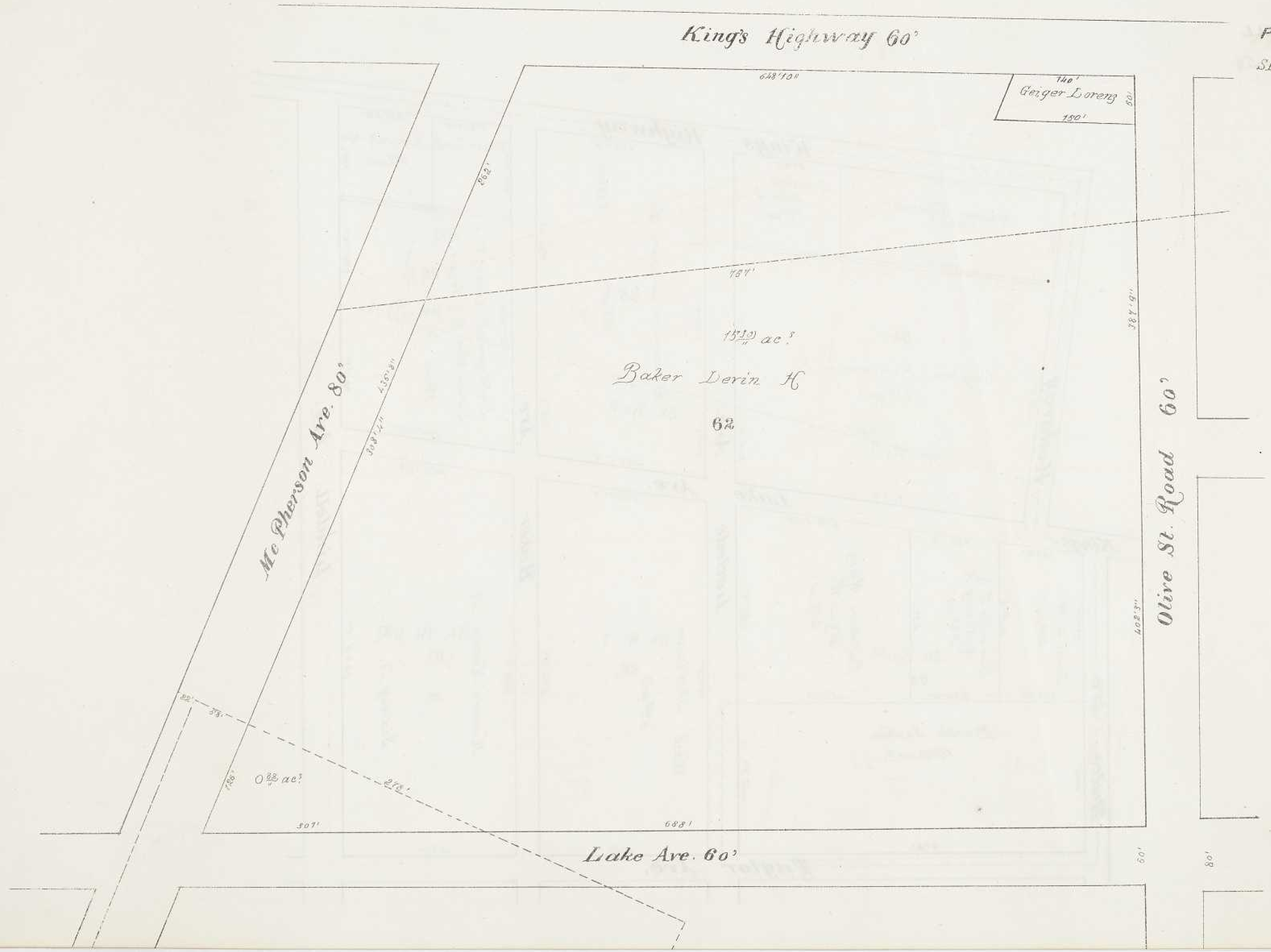

PETER LINDELL

SECOND ADD LOTS 51 TO 56

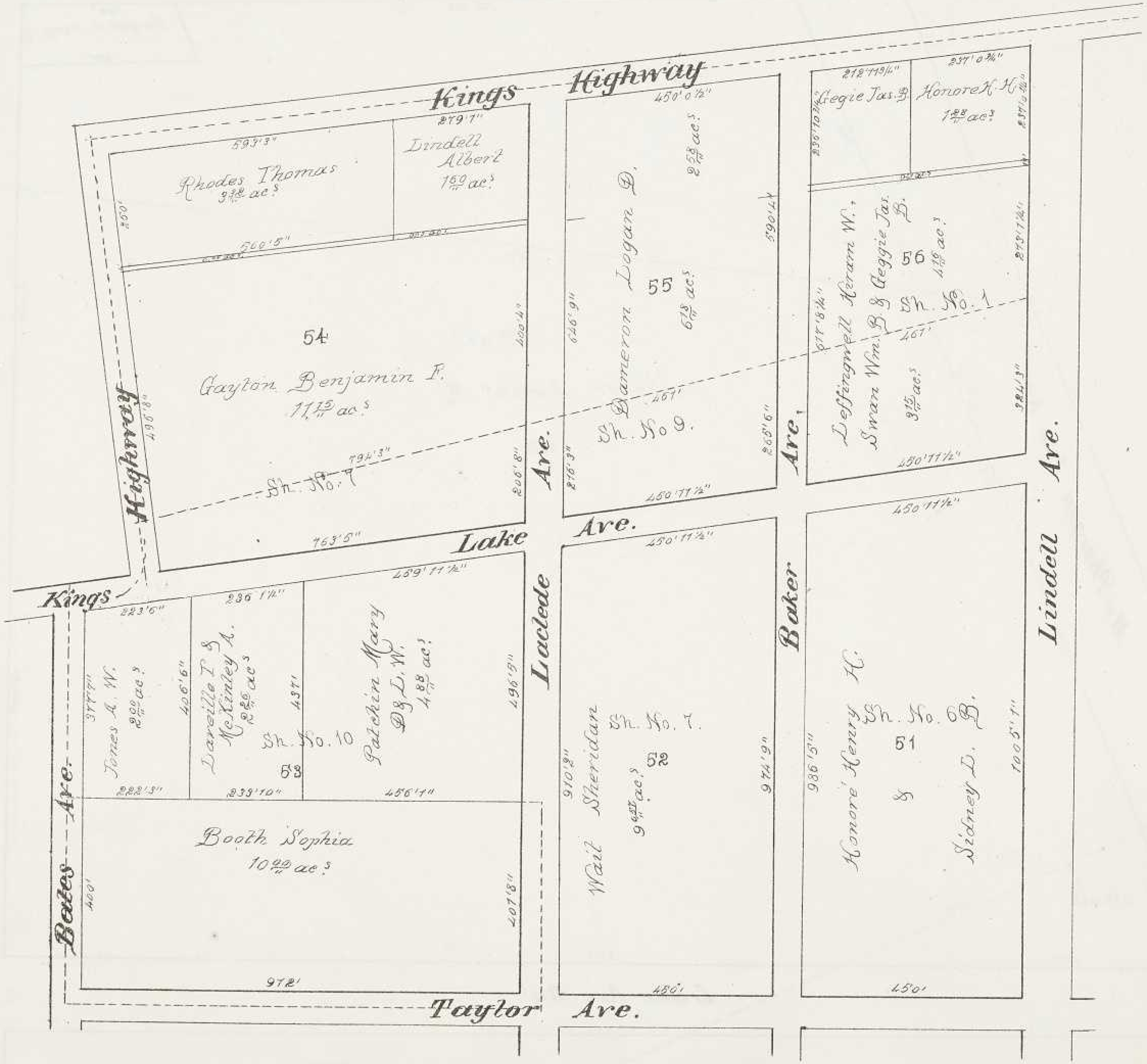

PETER LINDELL

SECOND ADD. LOTS 63 TO 65

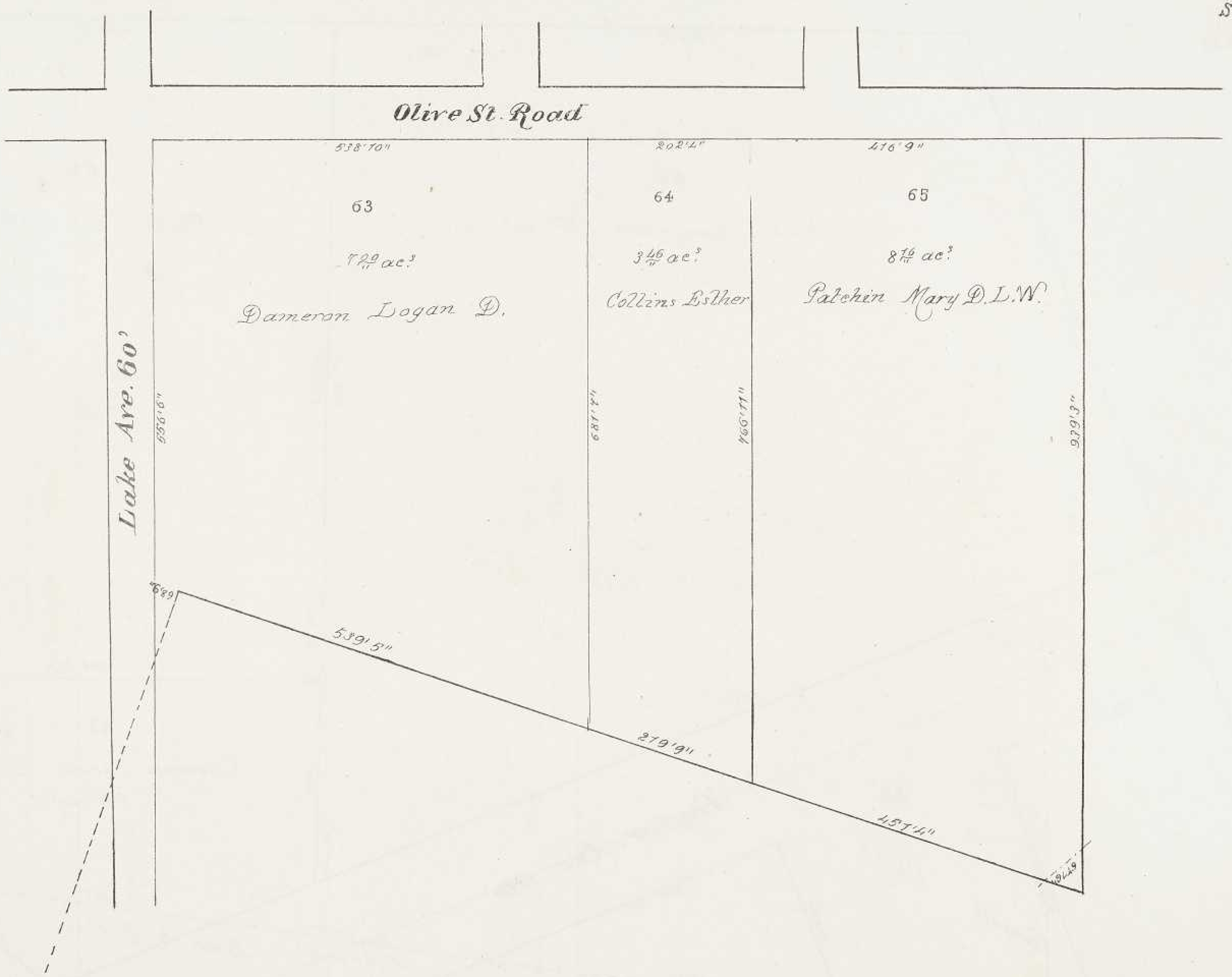

PETER LINDELL'S

SECOND ADD. Lots 66 to 69

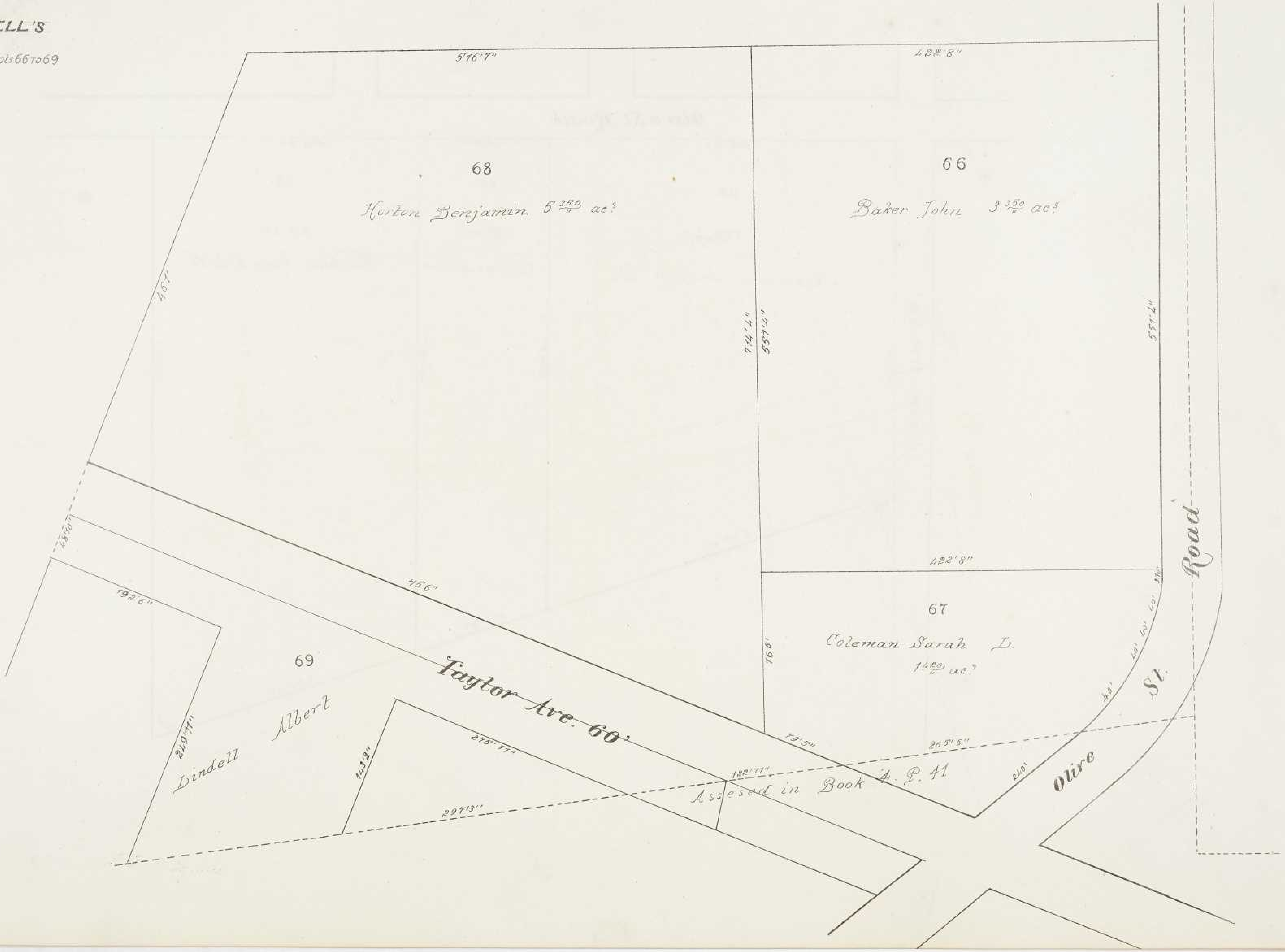

PETER LINDELL

SECOND ADD. LOTS 3, 11 & 15.

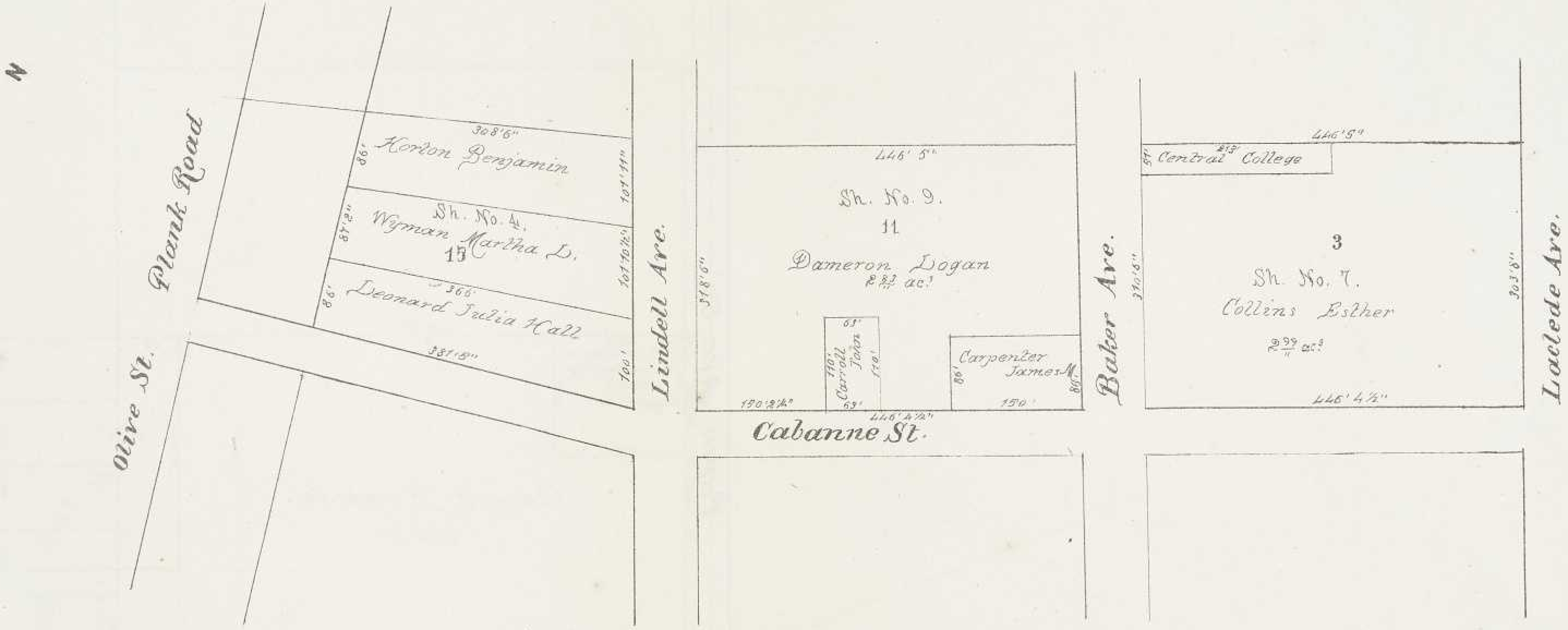

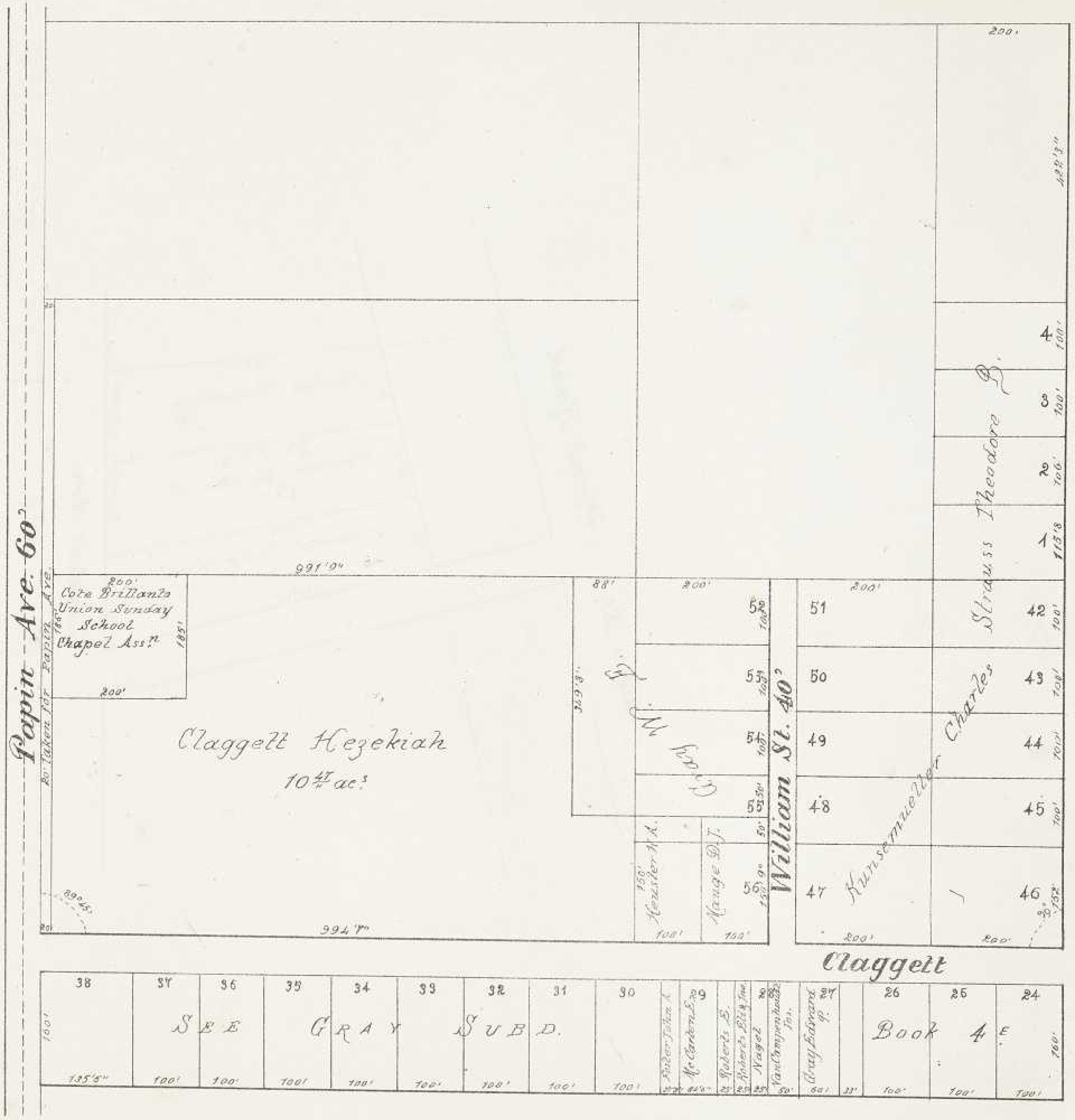
Papin Ave. 60'
William St. 40'
Claggett
Claggett Hezekiah
Cote Brillante
Union Sunday
School
Chapel Ass'n
Strauss Theodore B.
Kunsemueller Charles
See Gray Subd.
Book 4 E

VINE GROVE PLACE

Being Subd. of W. ½ of Surveys 3297, 3298 & 3299 & Lot 10.

OLD ORCHARD TRACT
Book 6 Page 64.

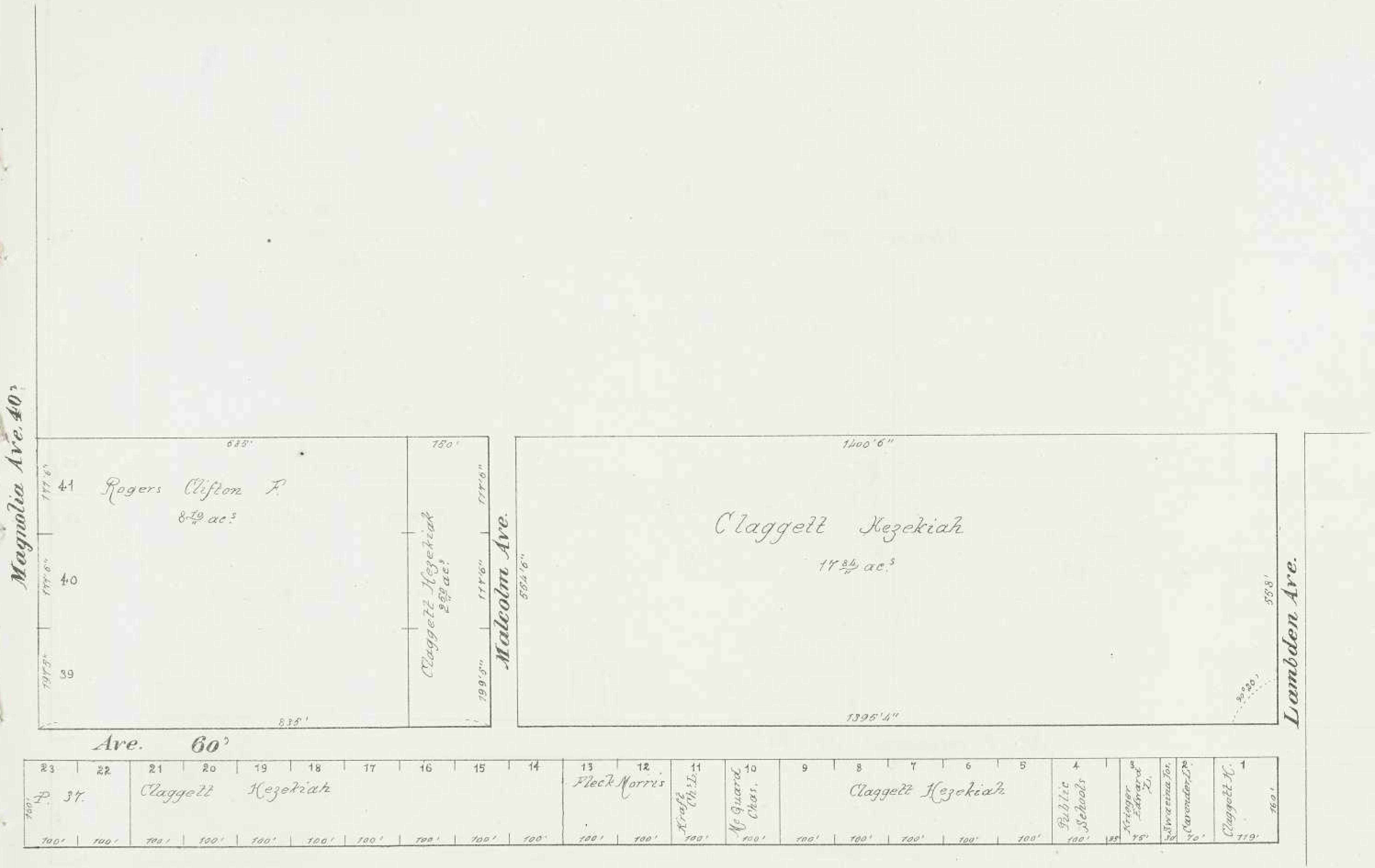

SUBD. OF THE $98\frac{18}{11}$ ac.s OF

ROBERT WASH EST.

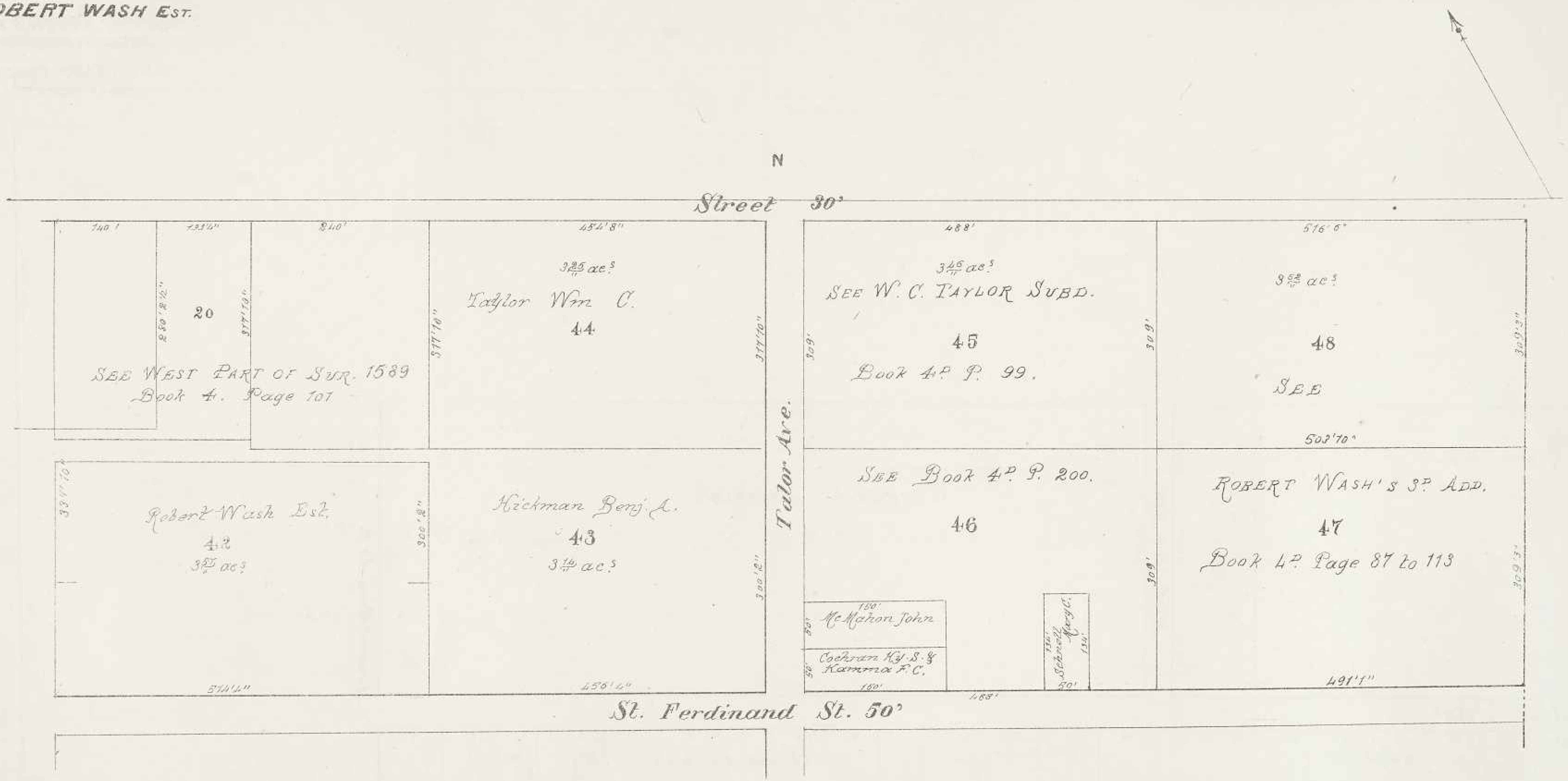

SUBD. OF THE 98 ac's OF

ROBERT WASH'S EST.

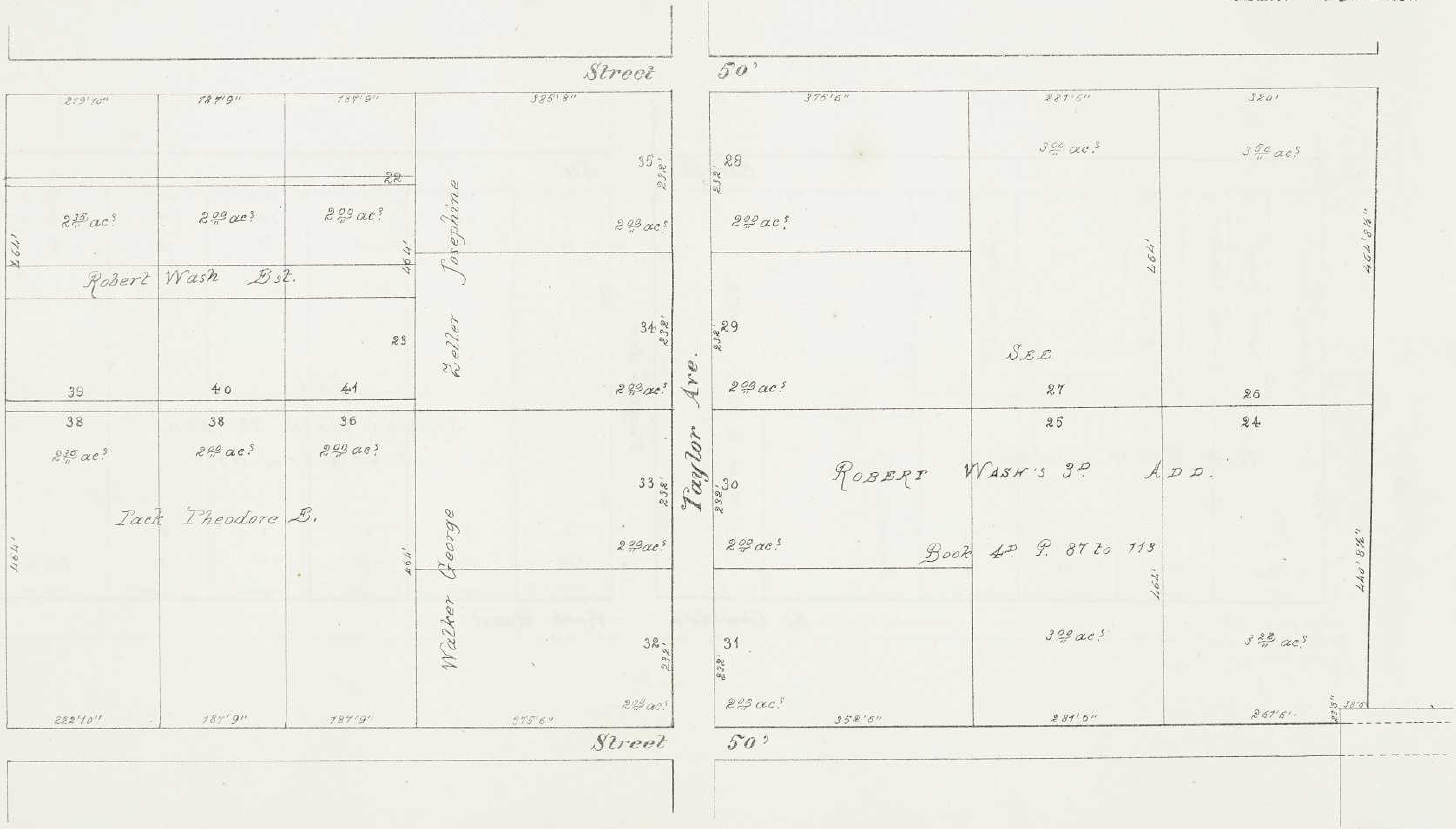

SUBD. OF THE 98$\frac{75}{100}$ ac.^{s} OF

ROBERT WASH'S EST.

BLOCK 14
OF
JOHN GANO BRYAN'S
Estate Subdivision

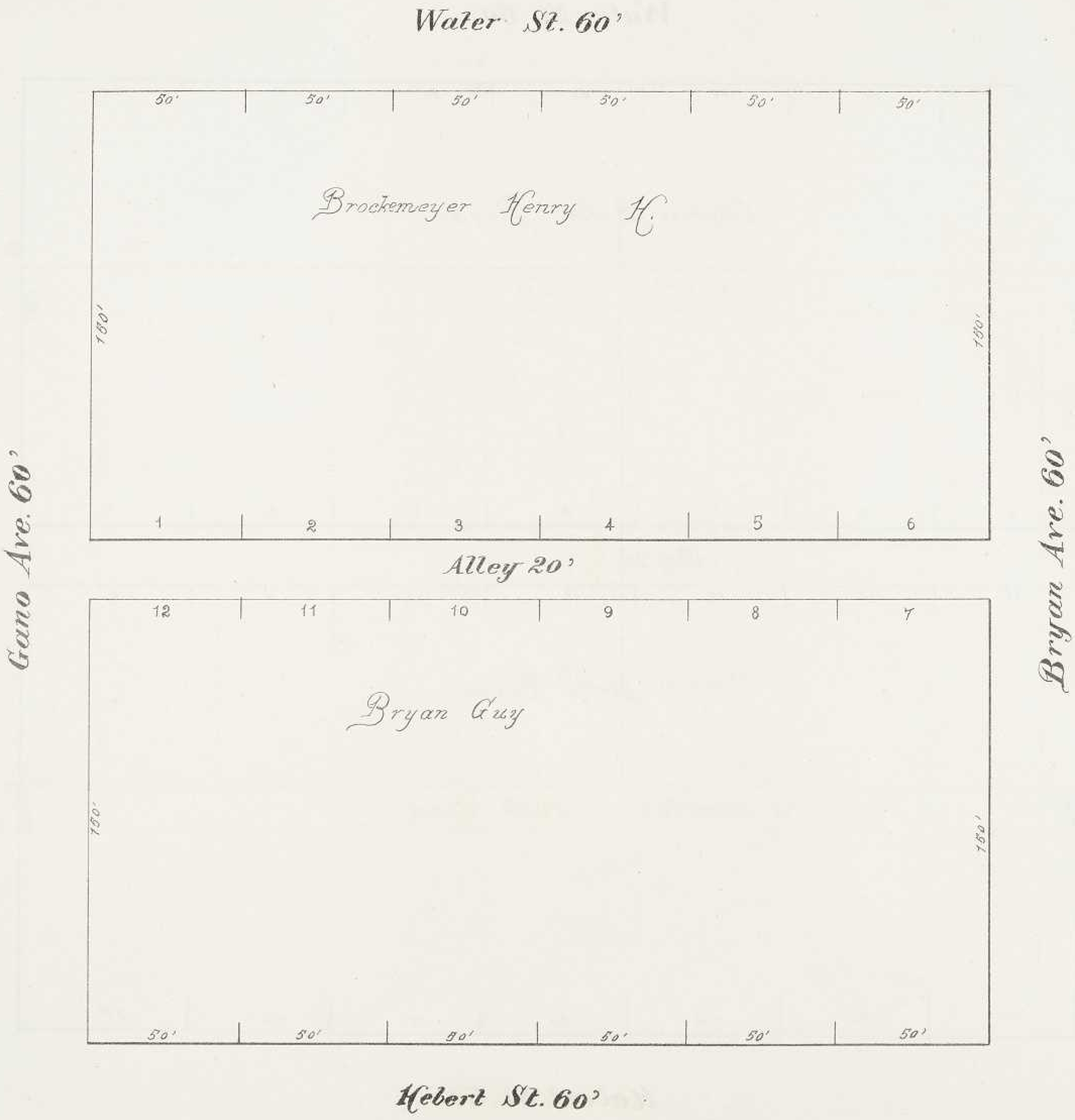

72

BLOCK 15
OF
JOHN GANO BRYAN'S
Estate Subdivision

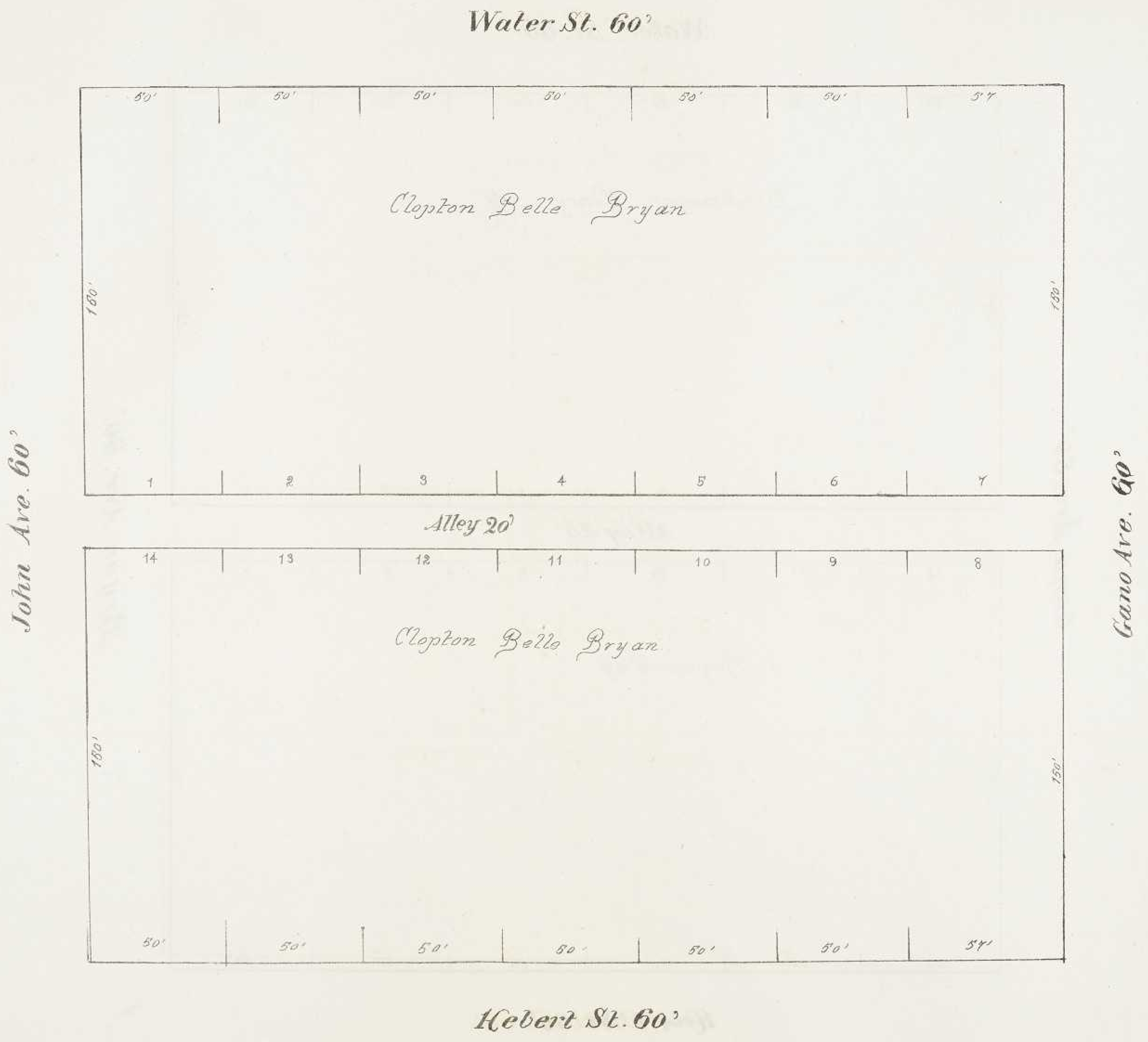

BLOCK 16
OF
JOHN GANO BRYAN'S
ESTATE SUBDIVISION

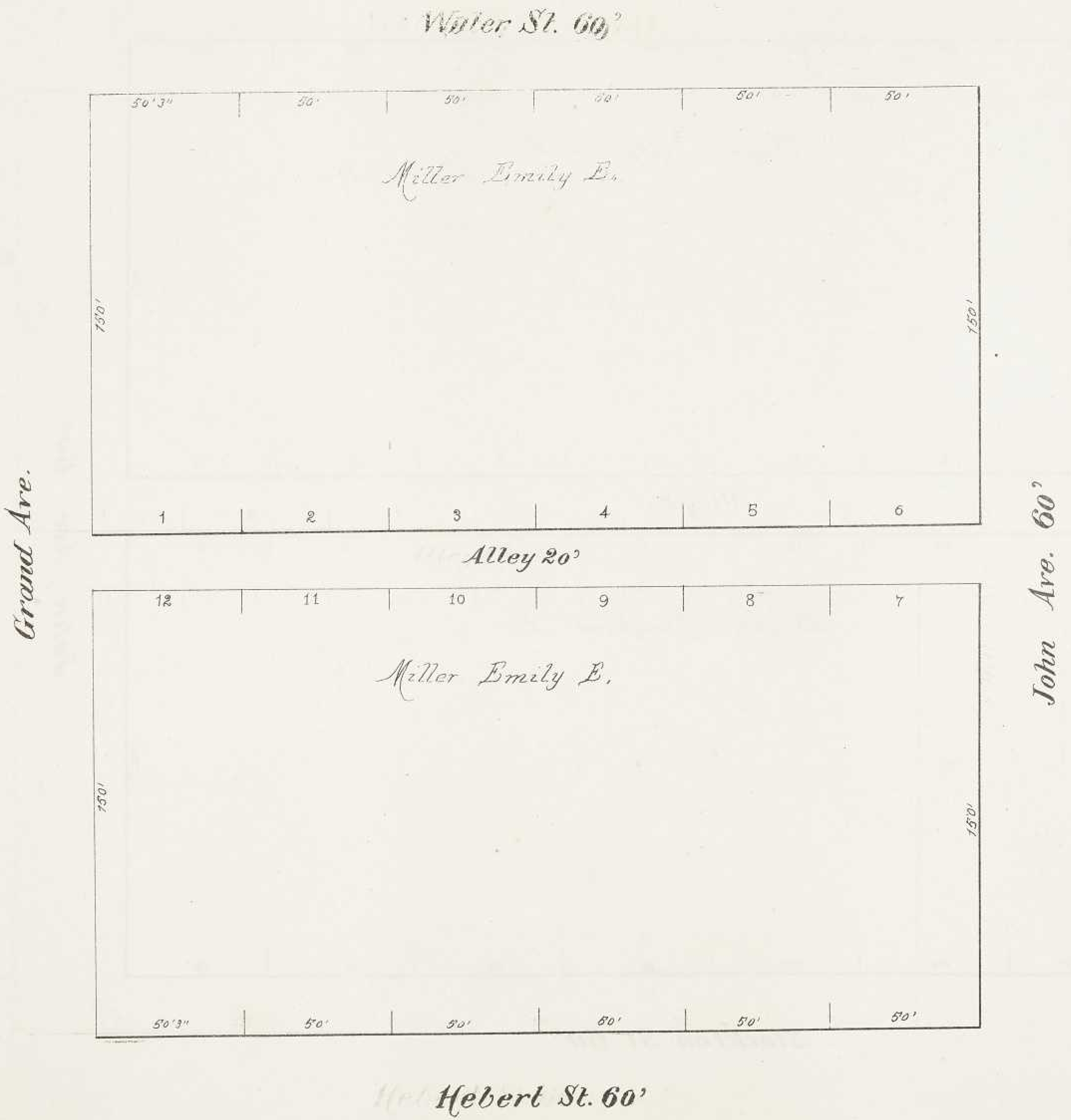

BLOCK 17.
OF
JOHN GANO BRYAN'S
Estate Subdivision



BLOCK 18

JOHN GANO BRYAN'S

Estate Subdivision.

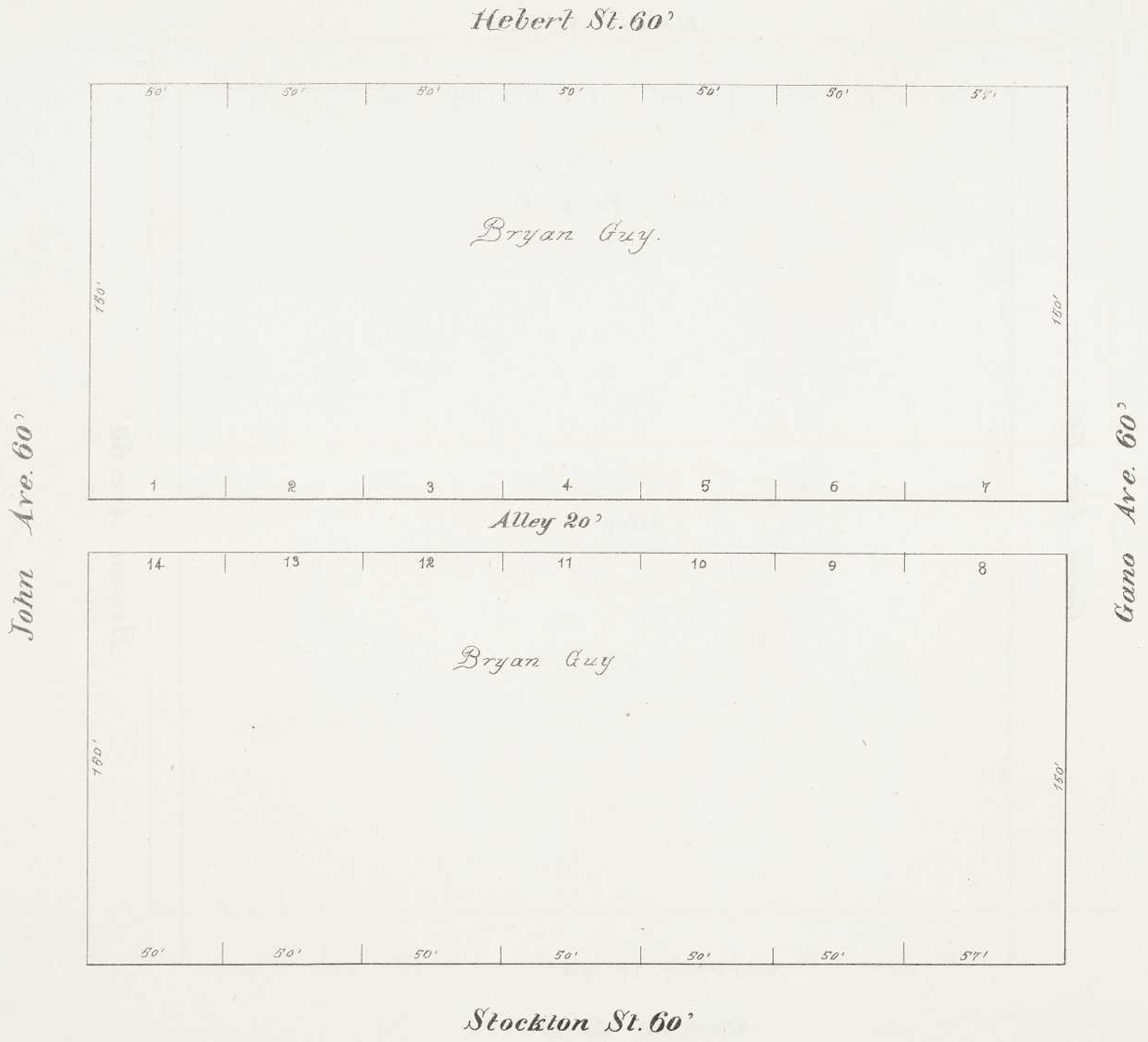

BLOCK 19.

JOHN GANO BRYAN'S EST.
Subdivision

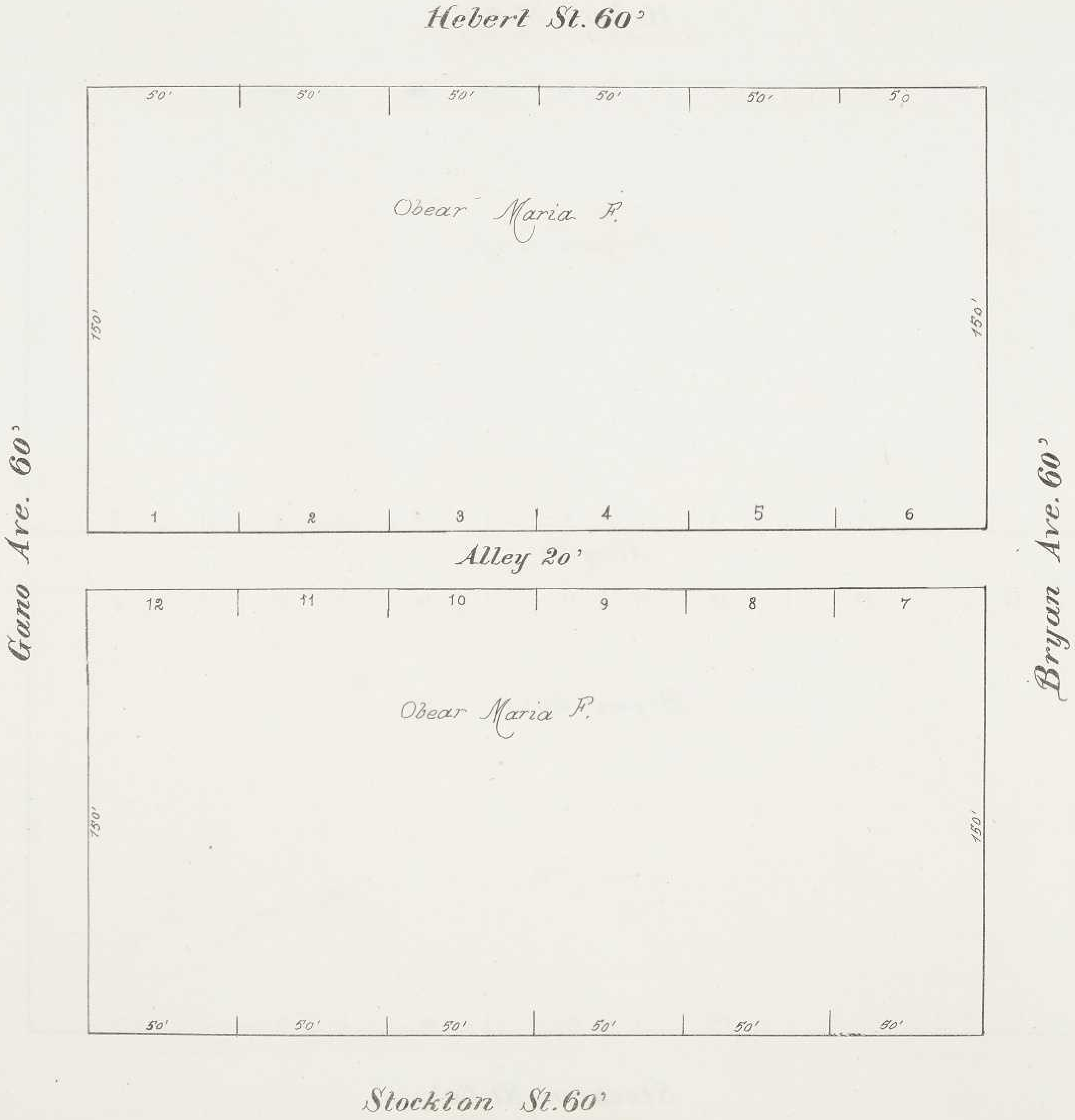

BLOCK 20.
OF
JONN GANO BRYAN'S
Estate Subdivision

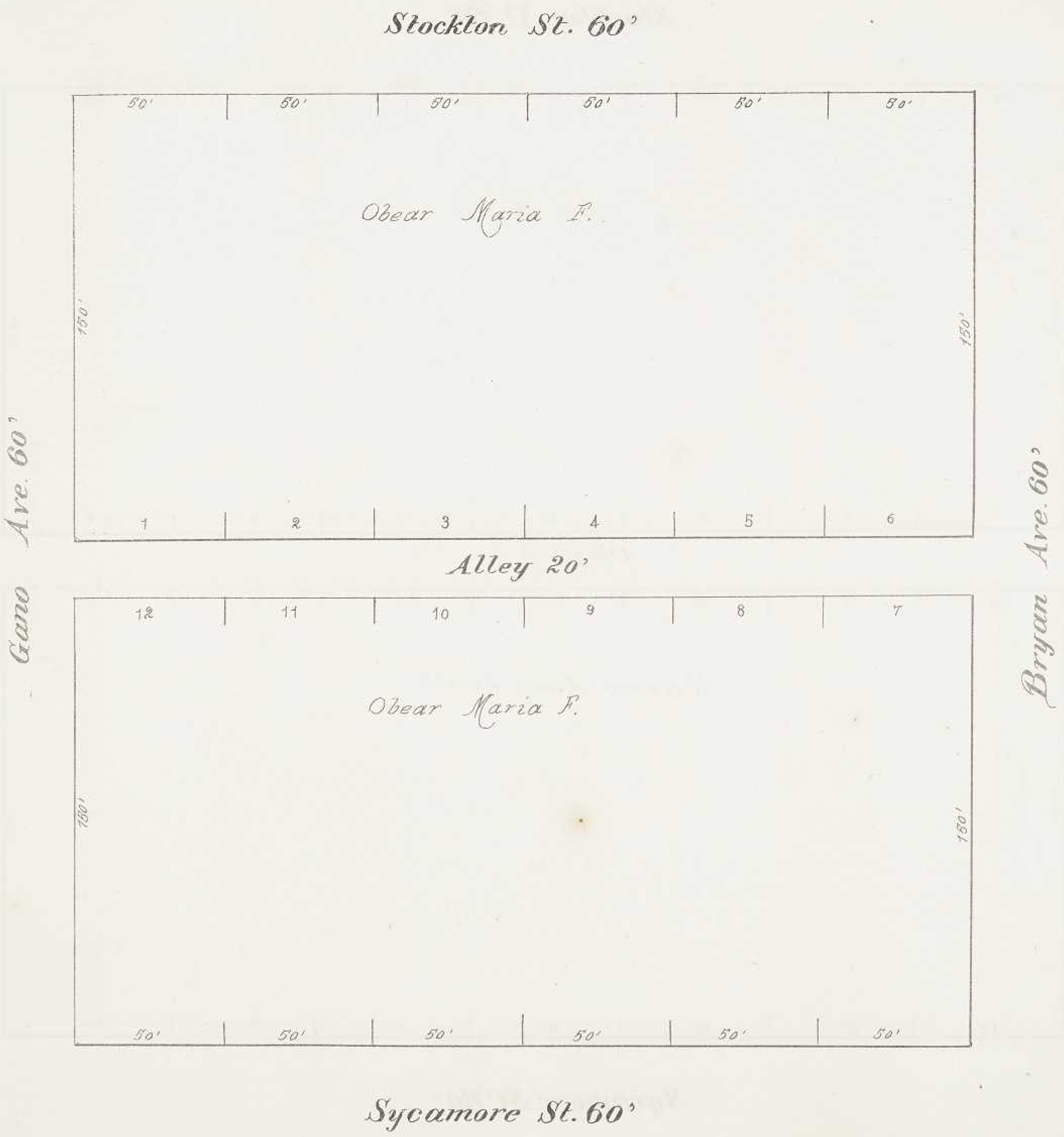

BLOCK 21

JOHN GANO BRYAN'S
Estate Subdivision

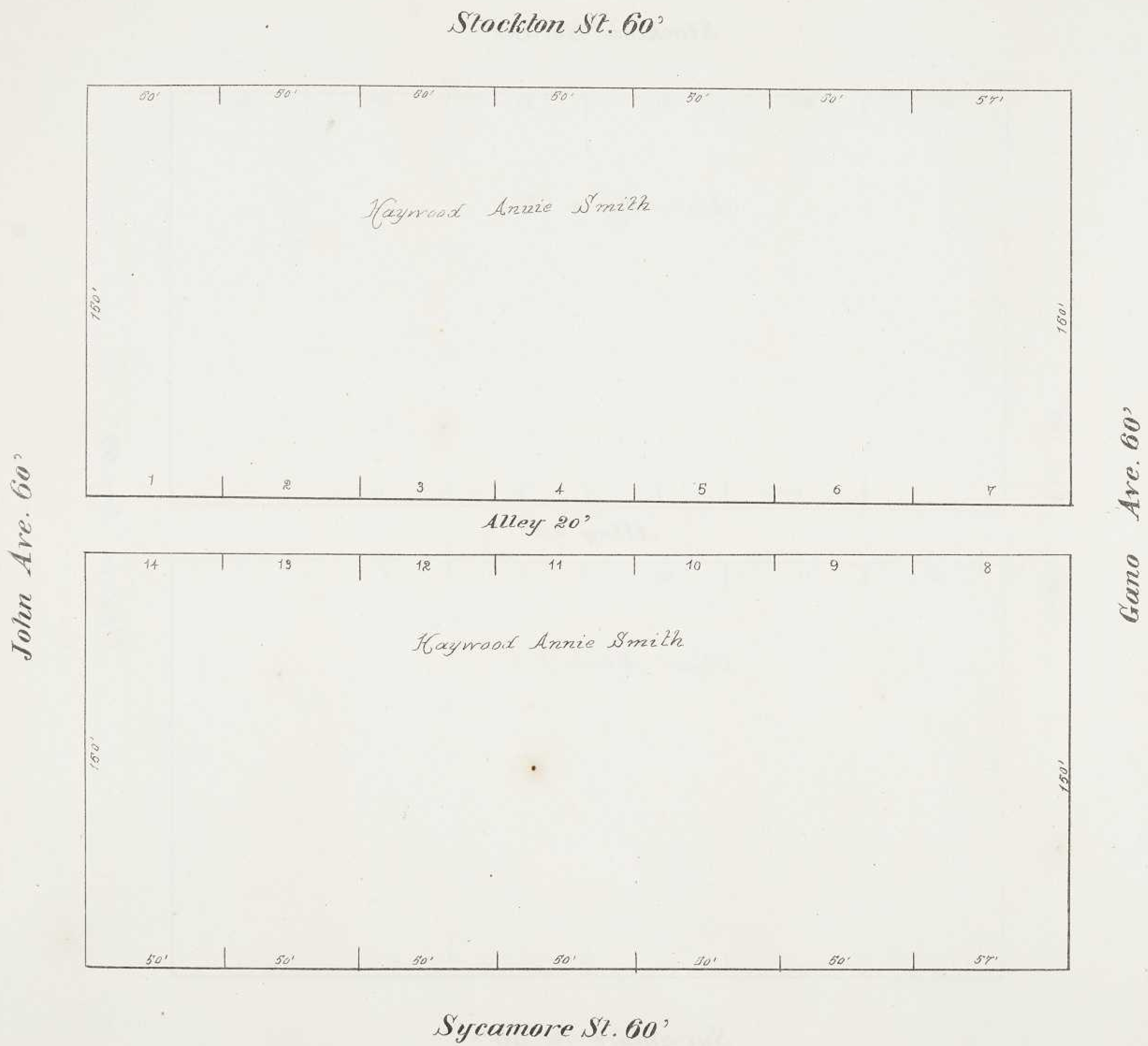

BLOCK 22

JOHN CANO BRYAN'S
Estate Subdivision



BLOCK 23
of
JOHN CANO BRYAN'S
Estate Subdivision



BLOCK 24

JOHN GANO BRYAN'S
Estate Subdivn



BLOCK 27

JOHN GANO BRYAN EST.
SUBDIVISION

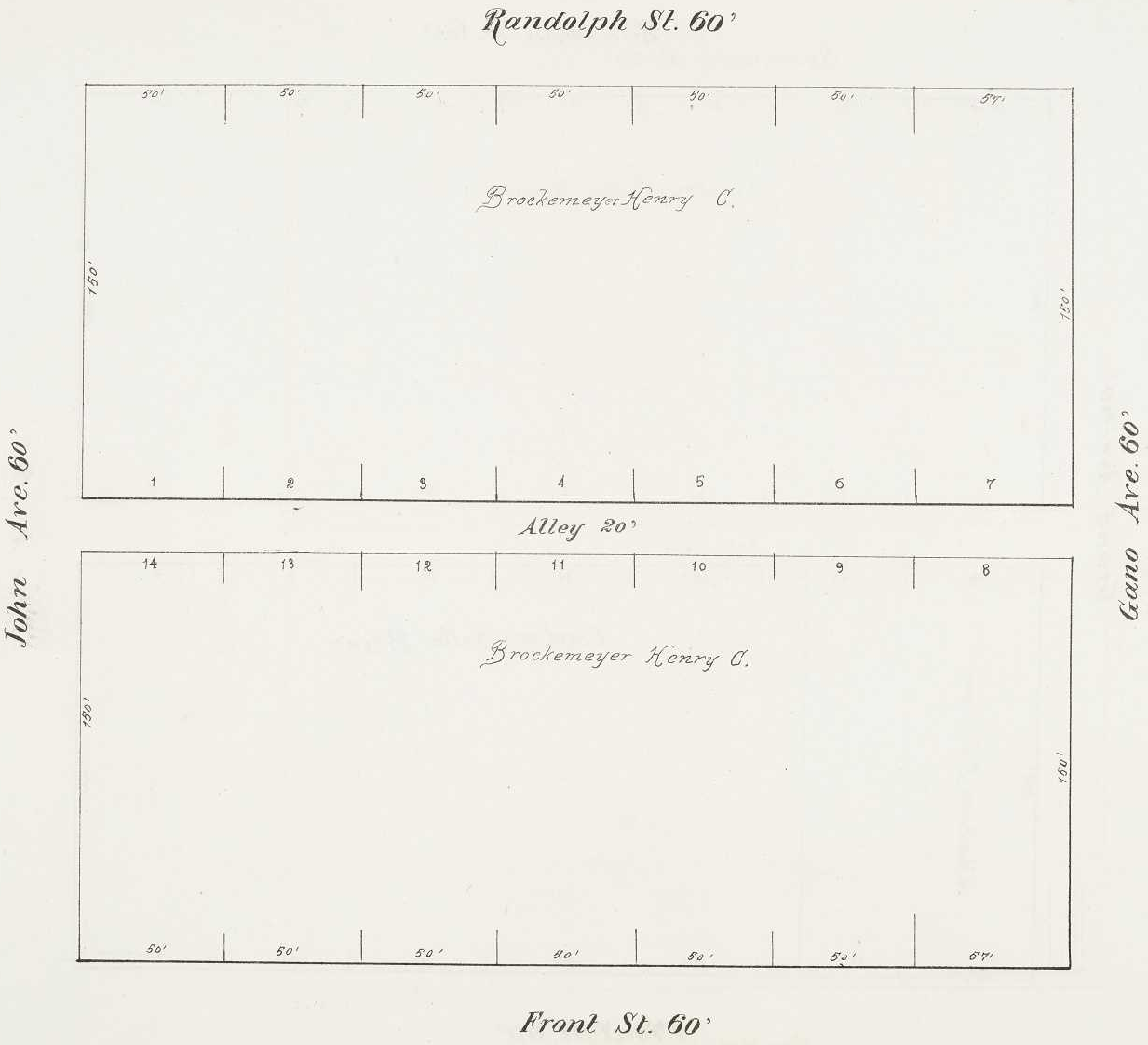

BLOCK 28
OF
JOHN GANO BRYAN'S
Estate Subdivision

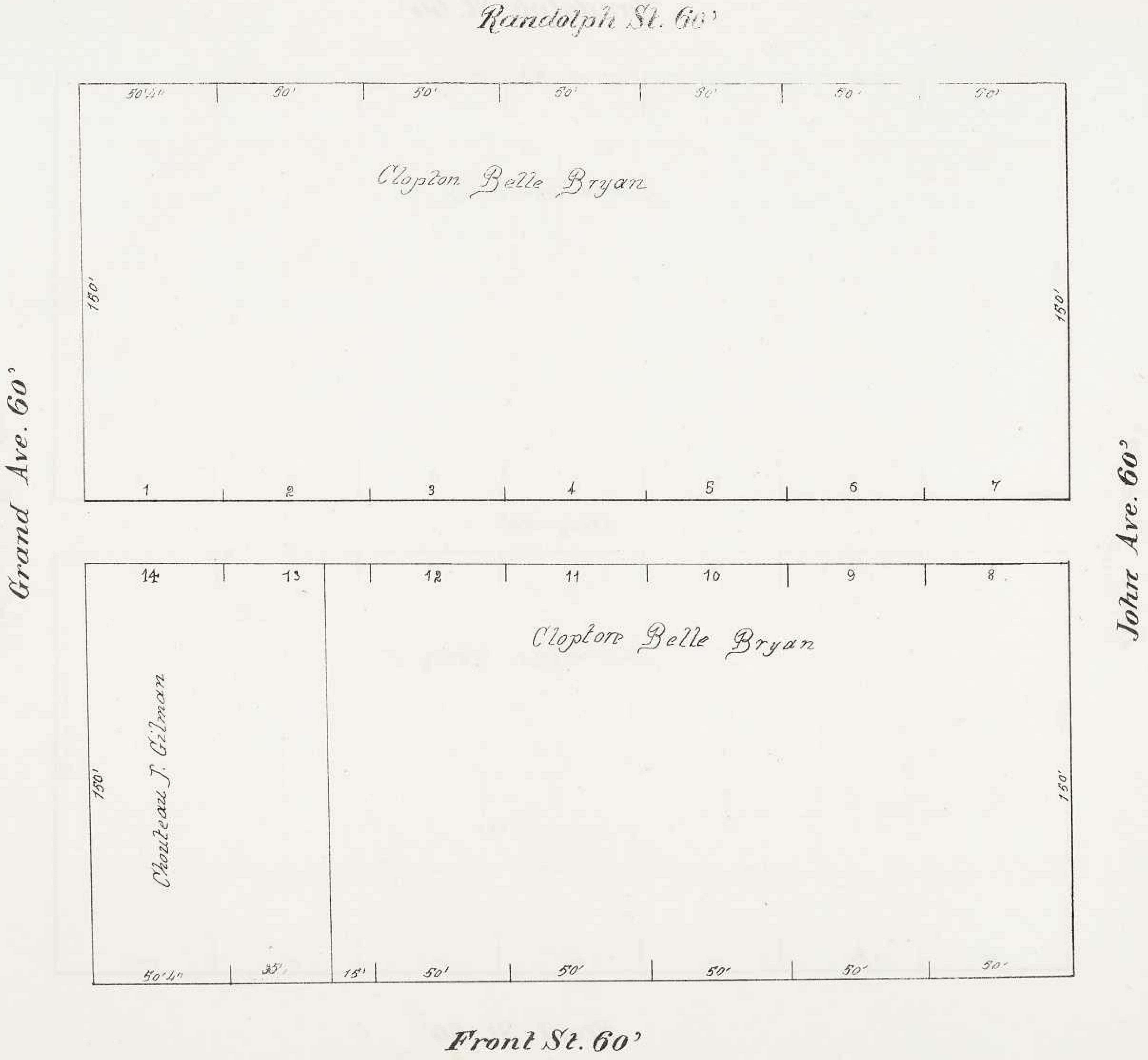

BLOCK 29
OF
JOHN GANO BRYAN'S
Estate Subdivision

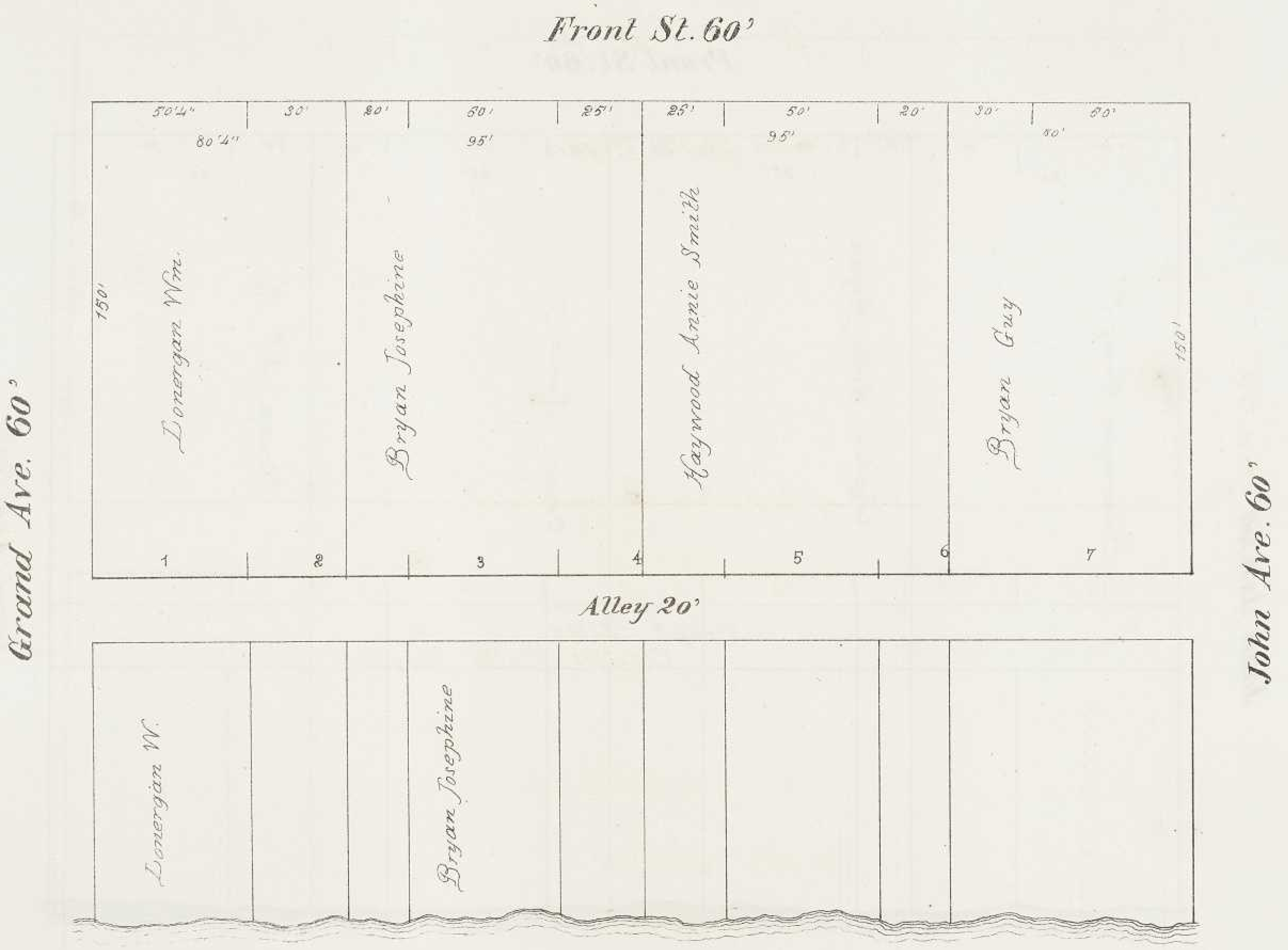

102

BLOCK 30
OF
JOHN GANO BRYAN'S
Estate Subdivision

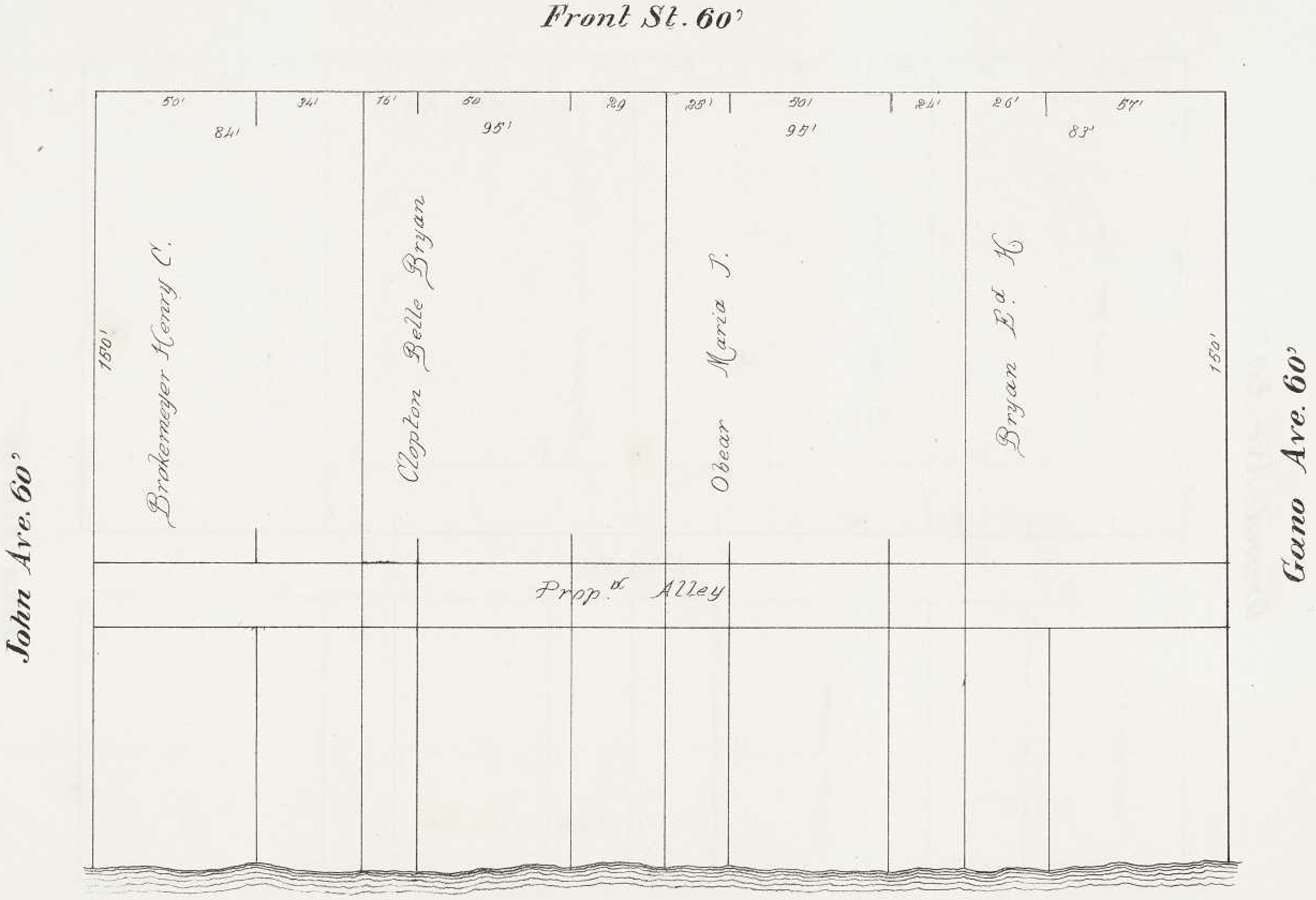

BLOCK 34
of
JOHN GANO BRYAN'S
Estate Subdivision

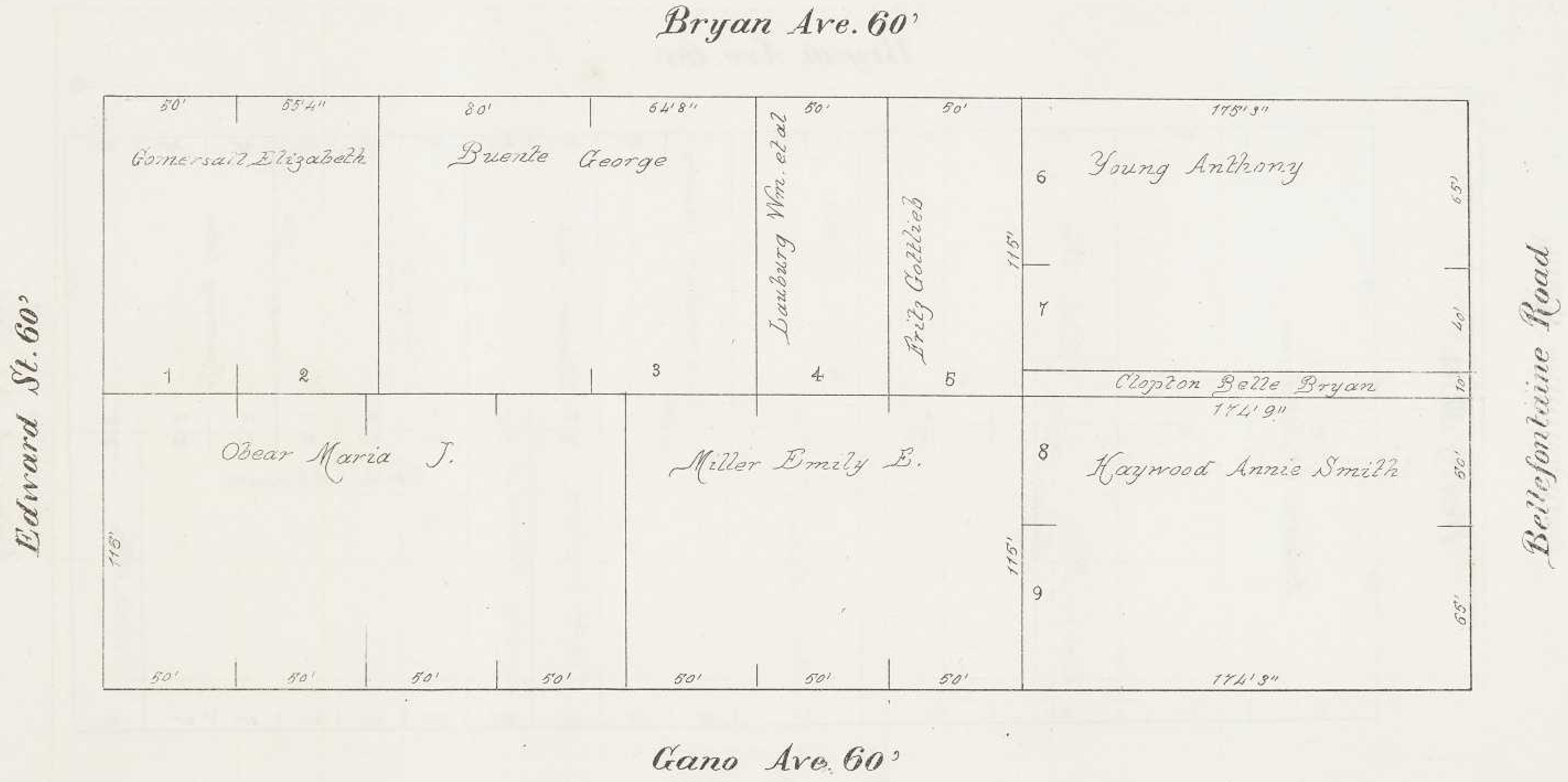

BLOCK 35
OF
JOHN GANO BRYAN'S
Estate Subdivision

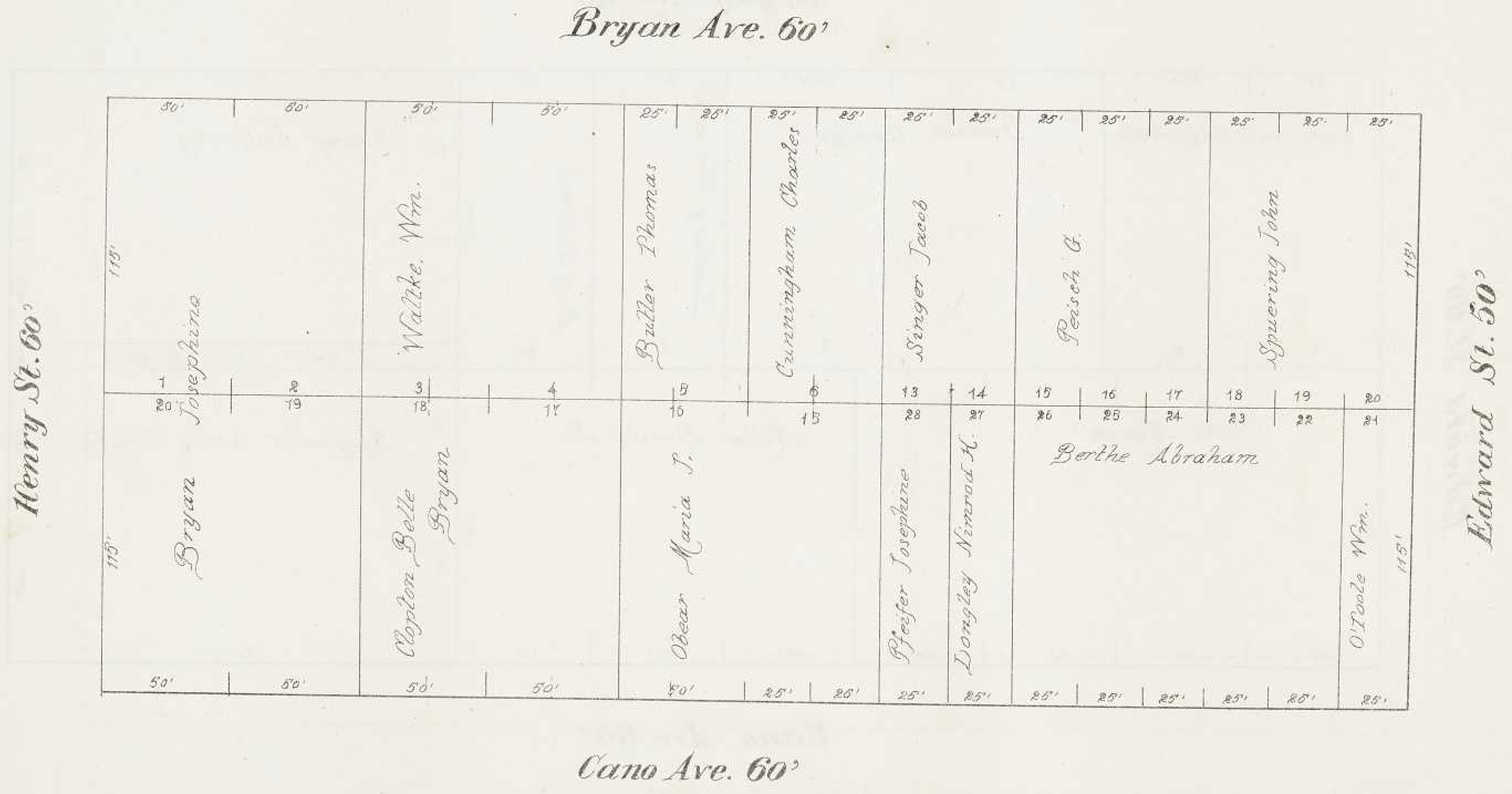

BLOCK 36
OF
JOHN GANO BRYAN'S
Estate Subdivison

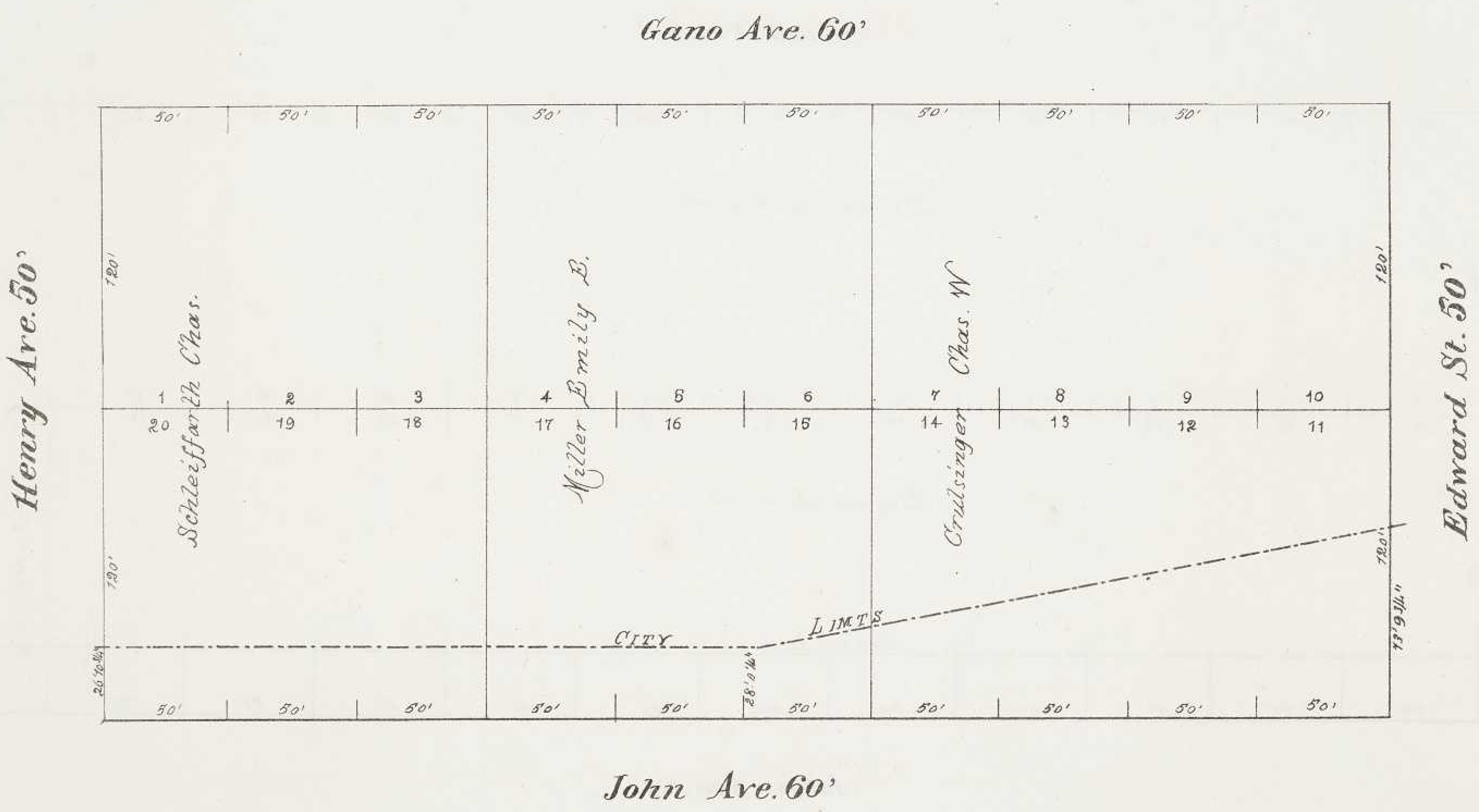

BLOCK 14
OF
JOHN GANO BRYAN'S
Estate Subdivision

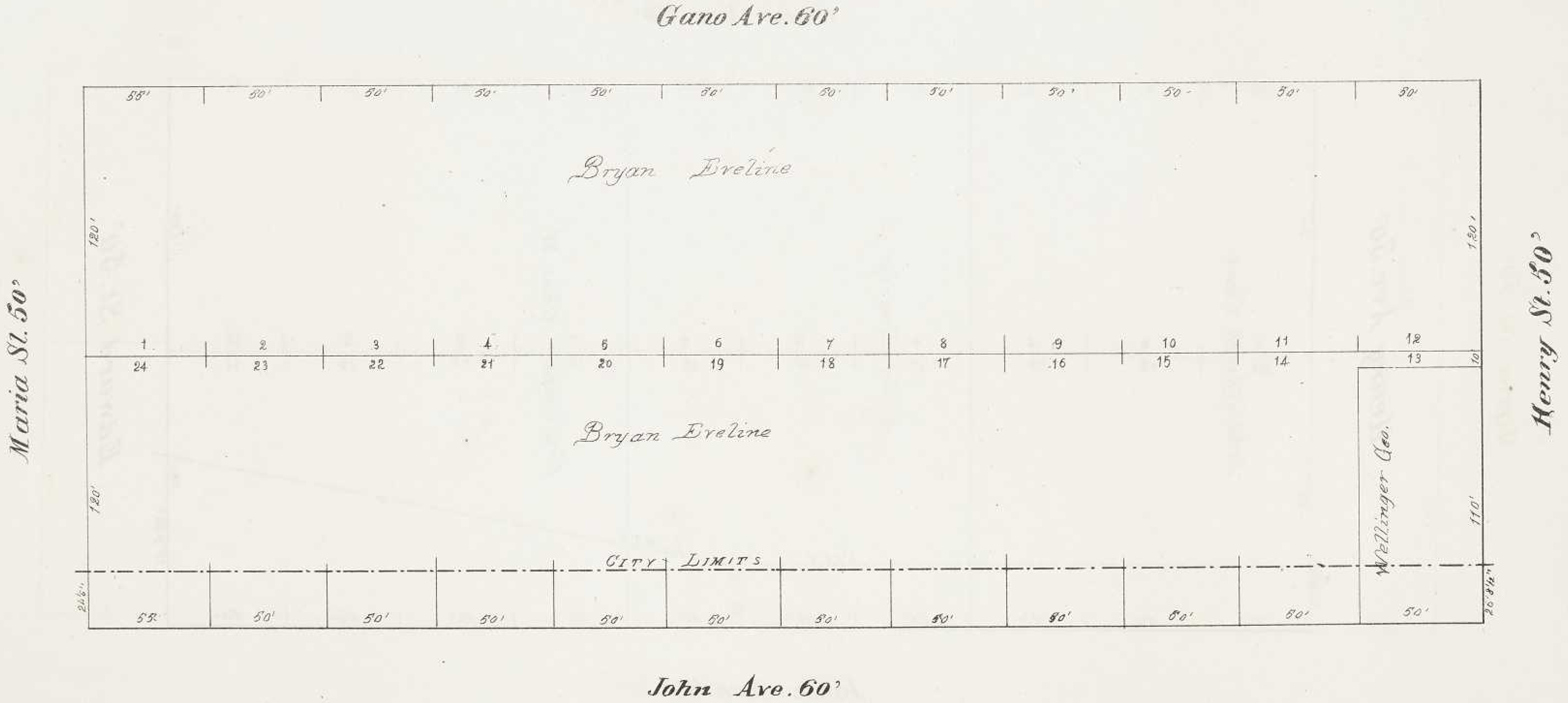

BLOCK 42
OF
JOHN GANO BRYAN'S
Estate Subdivision

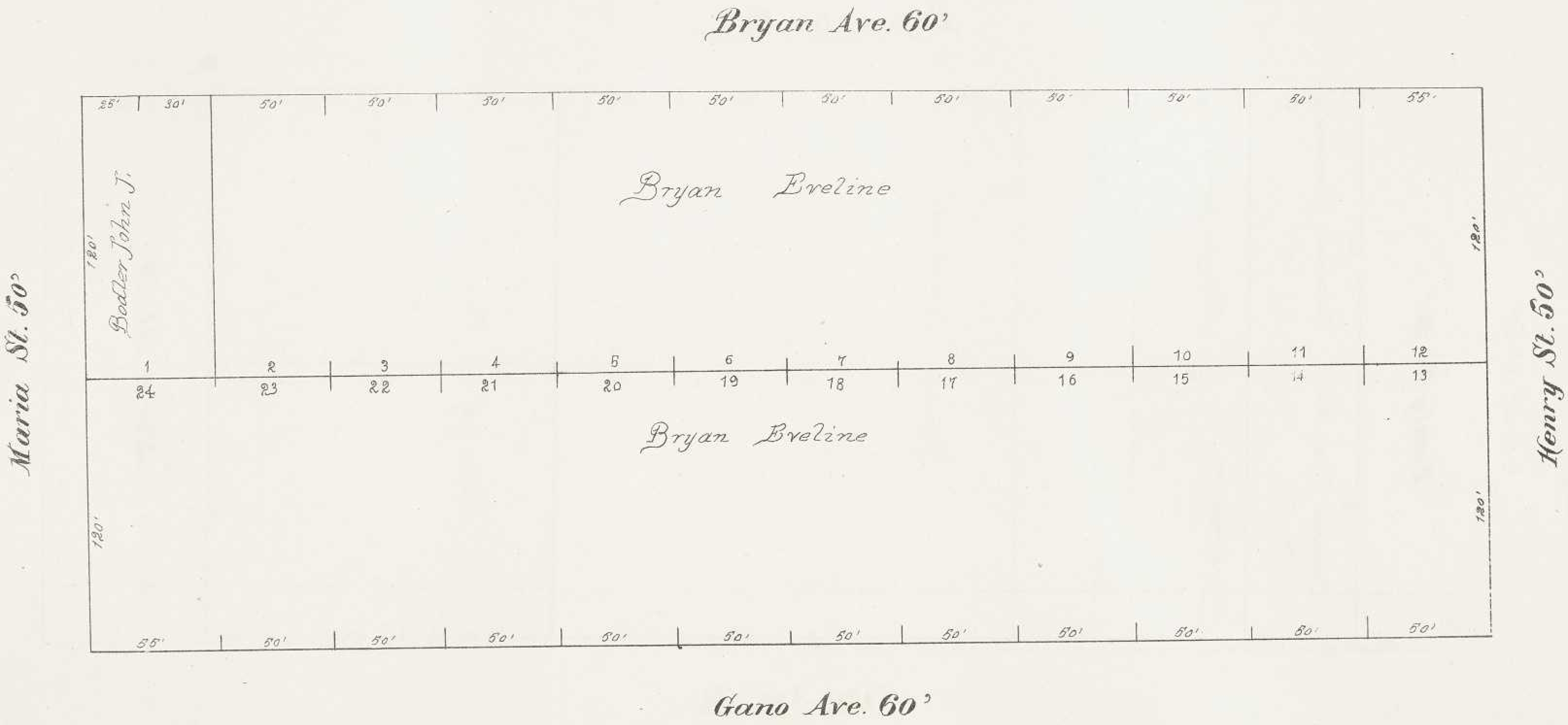

BLOCK 43
OF
JOHN GANO BRYAN'S
Estate Subdivision

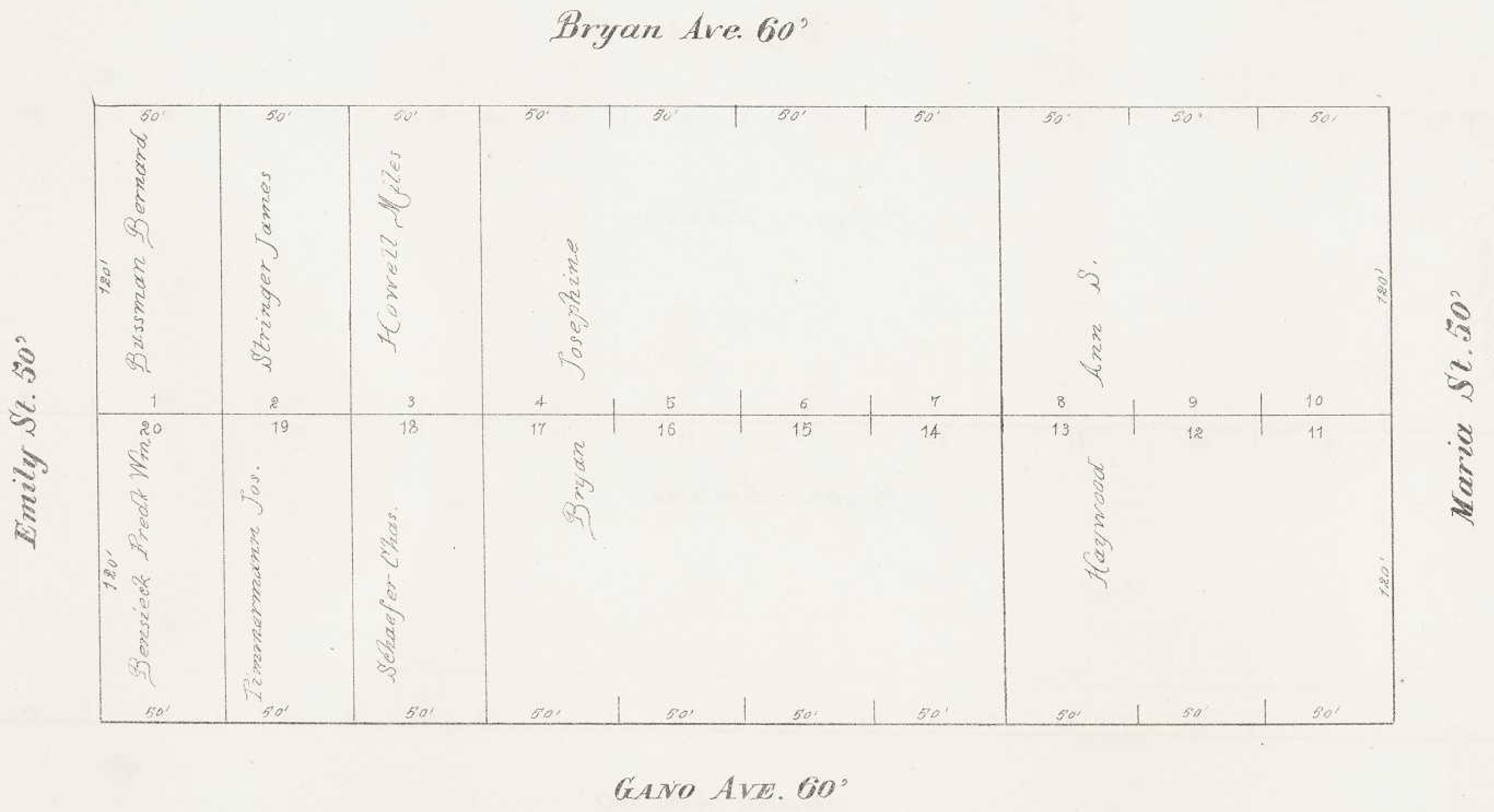

BLOCK 44
OF
JOHN GANO BRYAN'S
Estate Subdivision

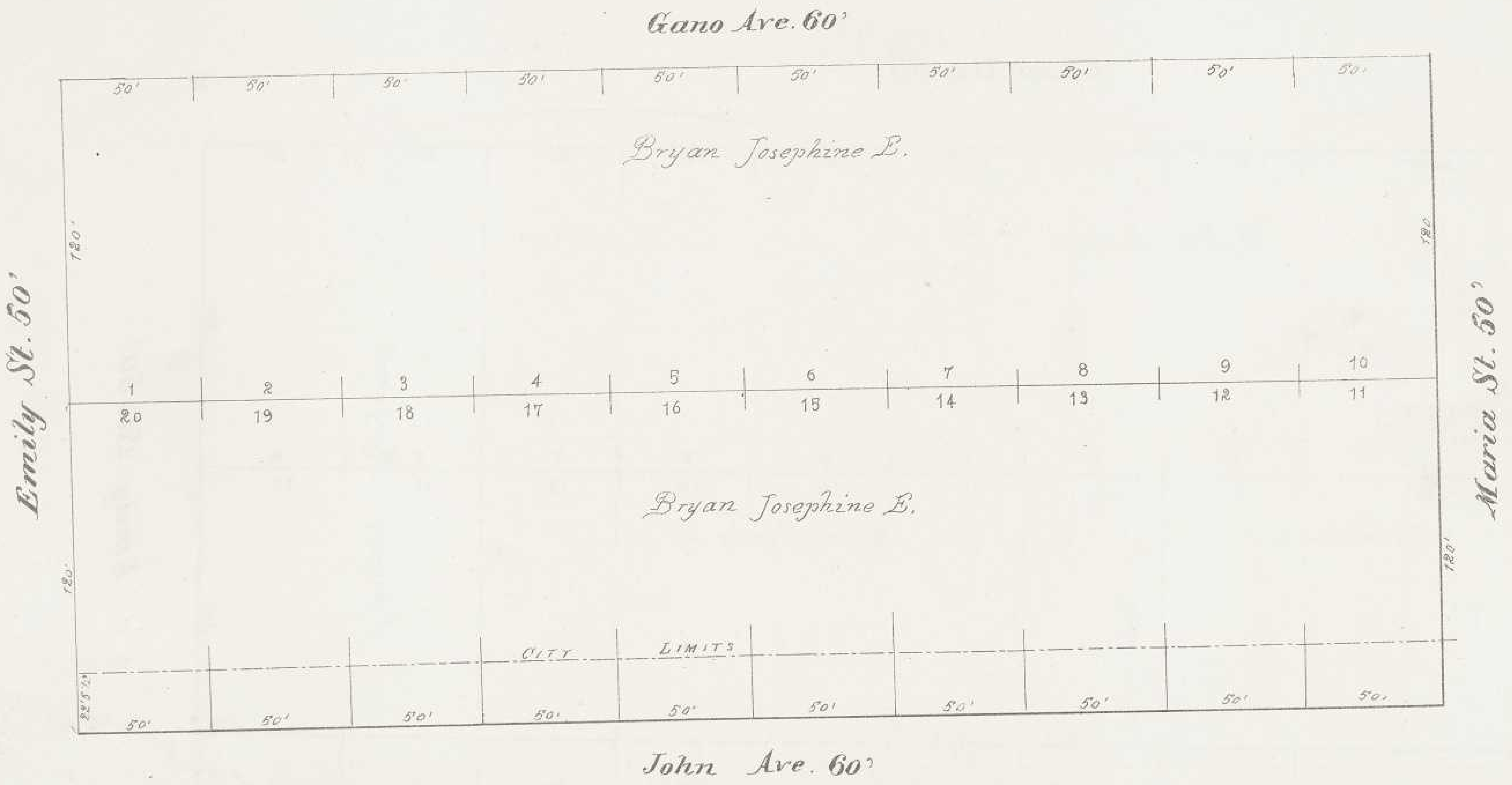

BLOCK 49
OF
JOHN GANO BRYAN'S
Estate Subdivision

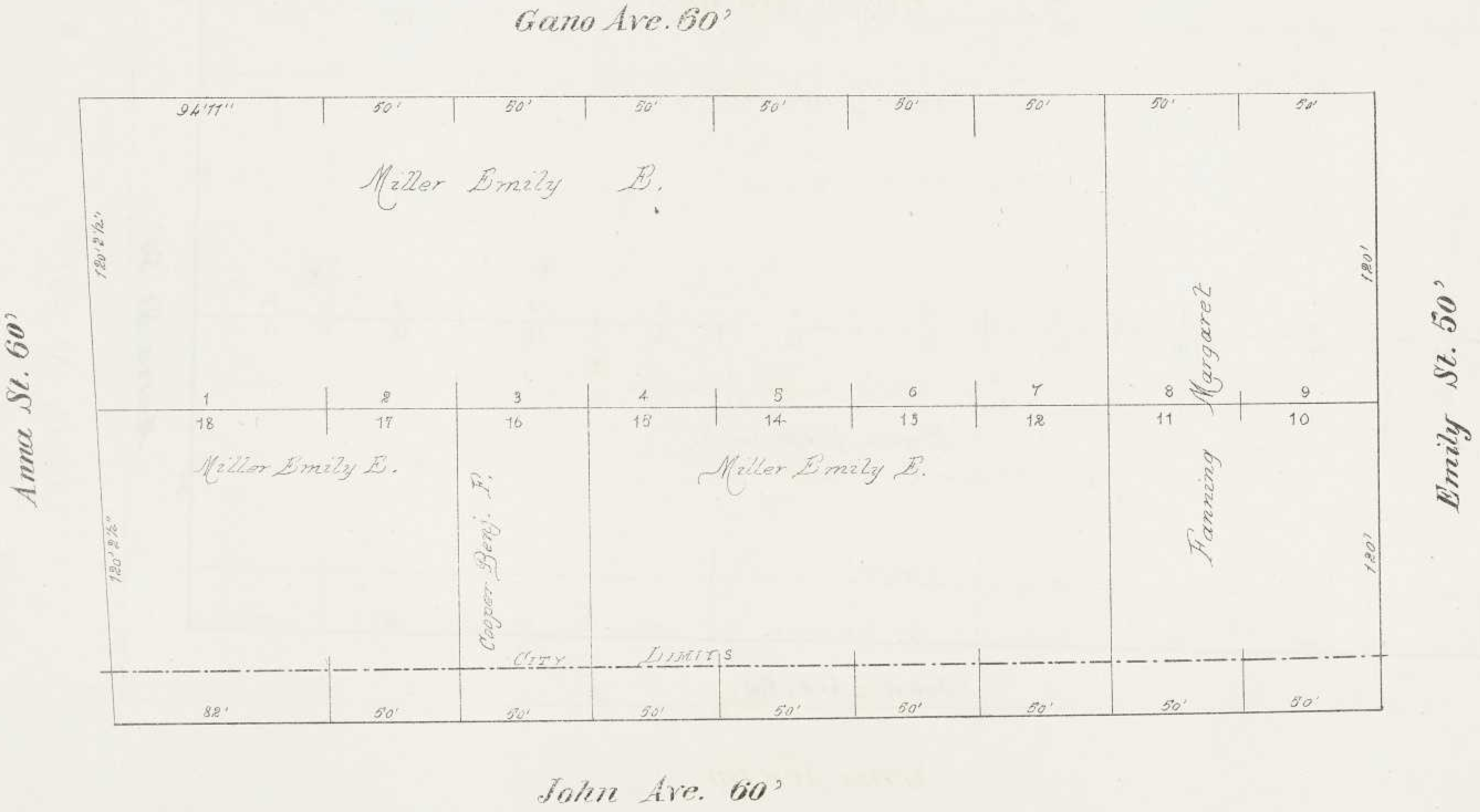

BLOCK 50.
OF
JOHN GANO BRYAN'S
Estate Subdivision

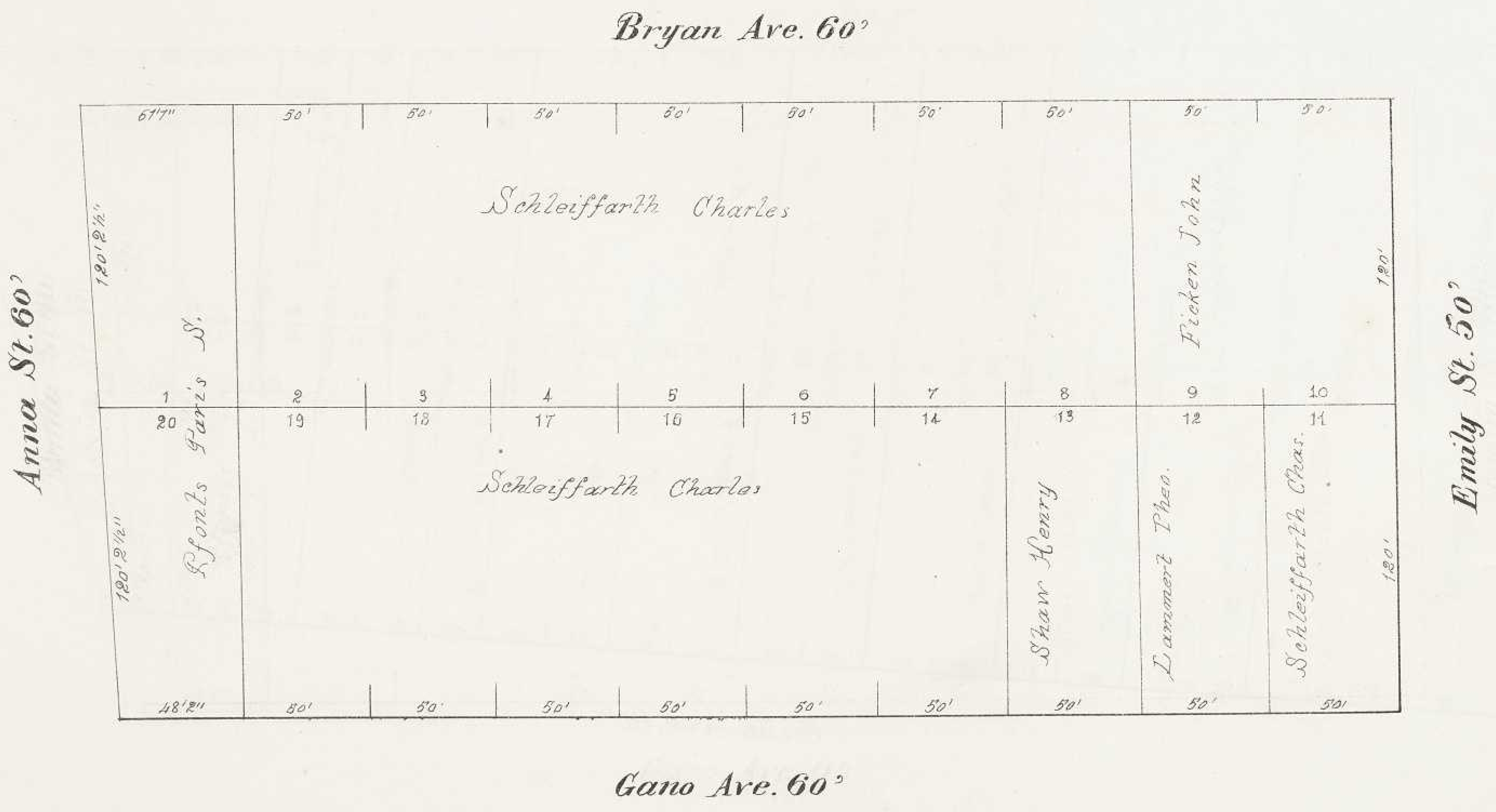

BLOCK 51
OF
JOHN GANO BRYAN'S
Estate Subdivision

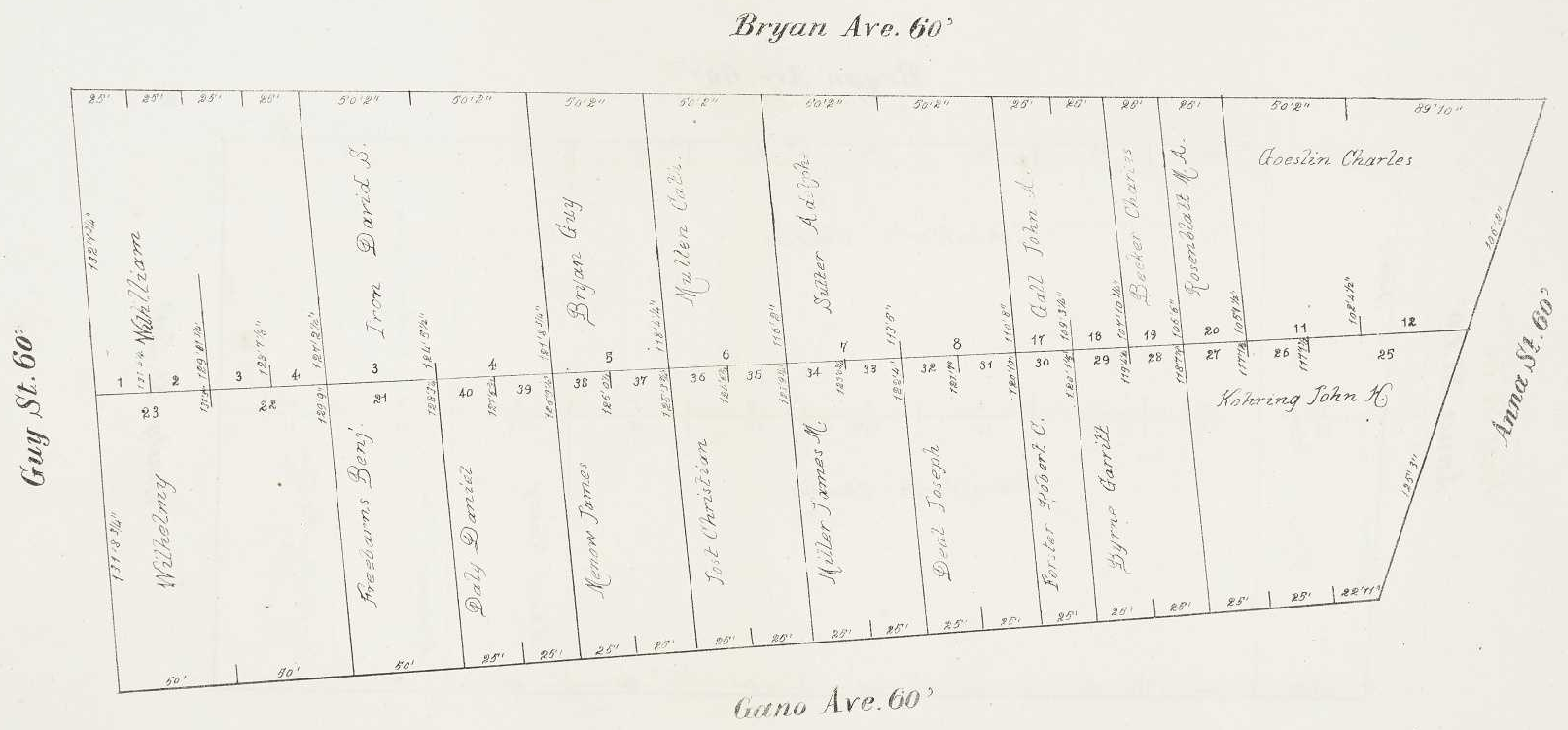

BLOCK 52
OF
JOHN GANO BRYAN'S
Estate Subdivision

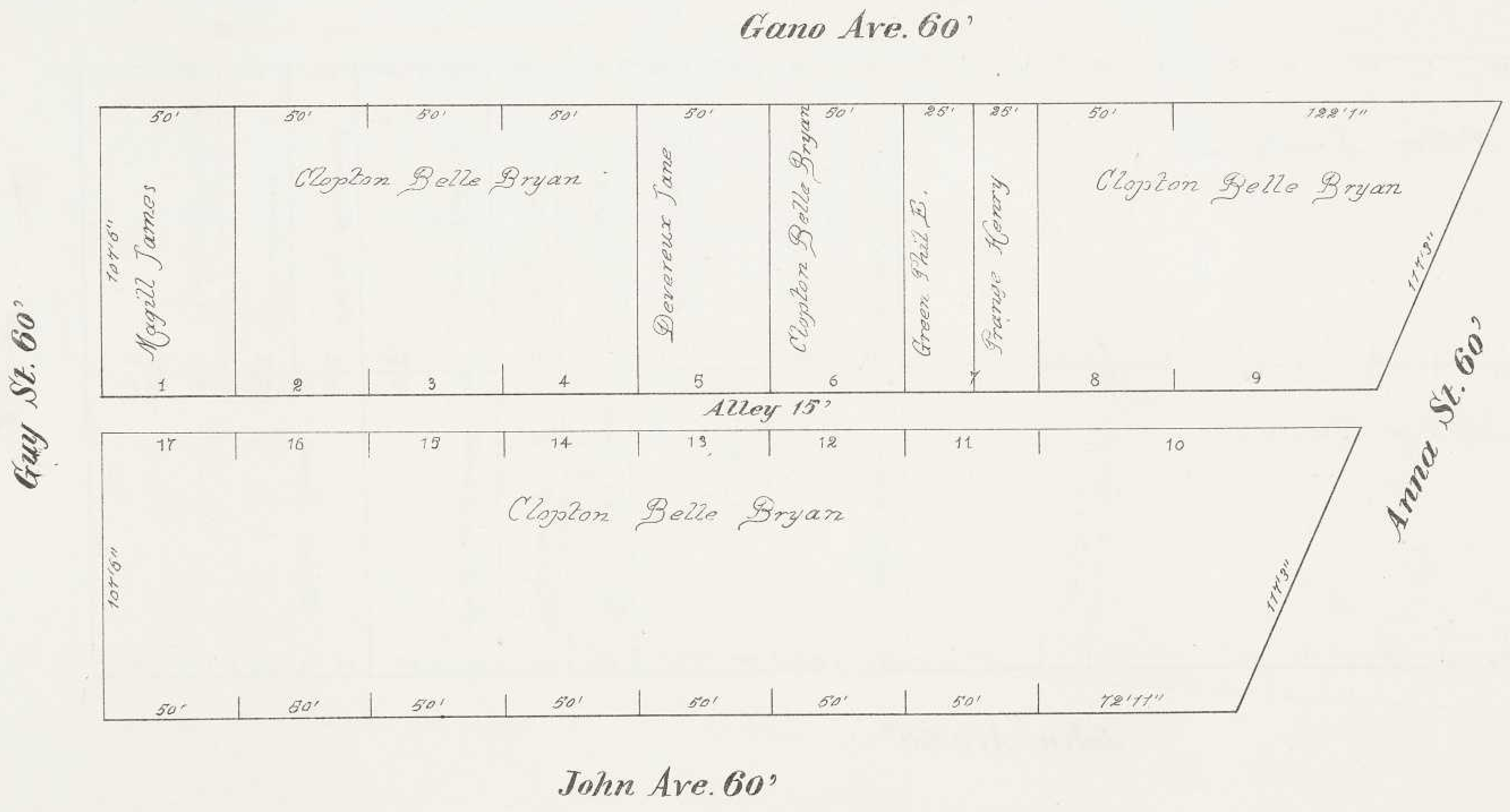

BLOCK 56
OF
JOHN GANO BRYAN'S
Estate Subdivision



BLOCK 57
OF
JOHN GANO BRYAN'S
Estate Subdivision

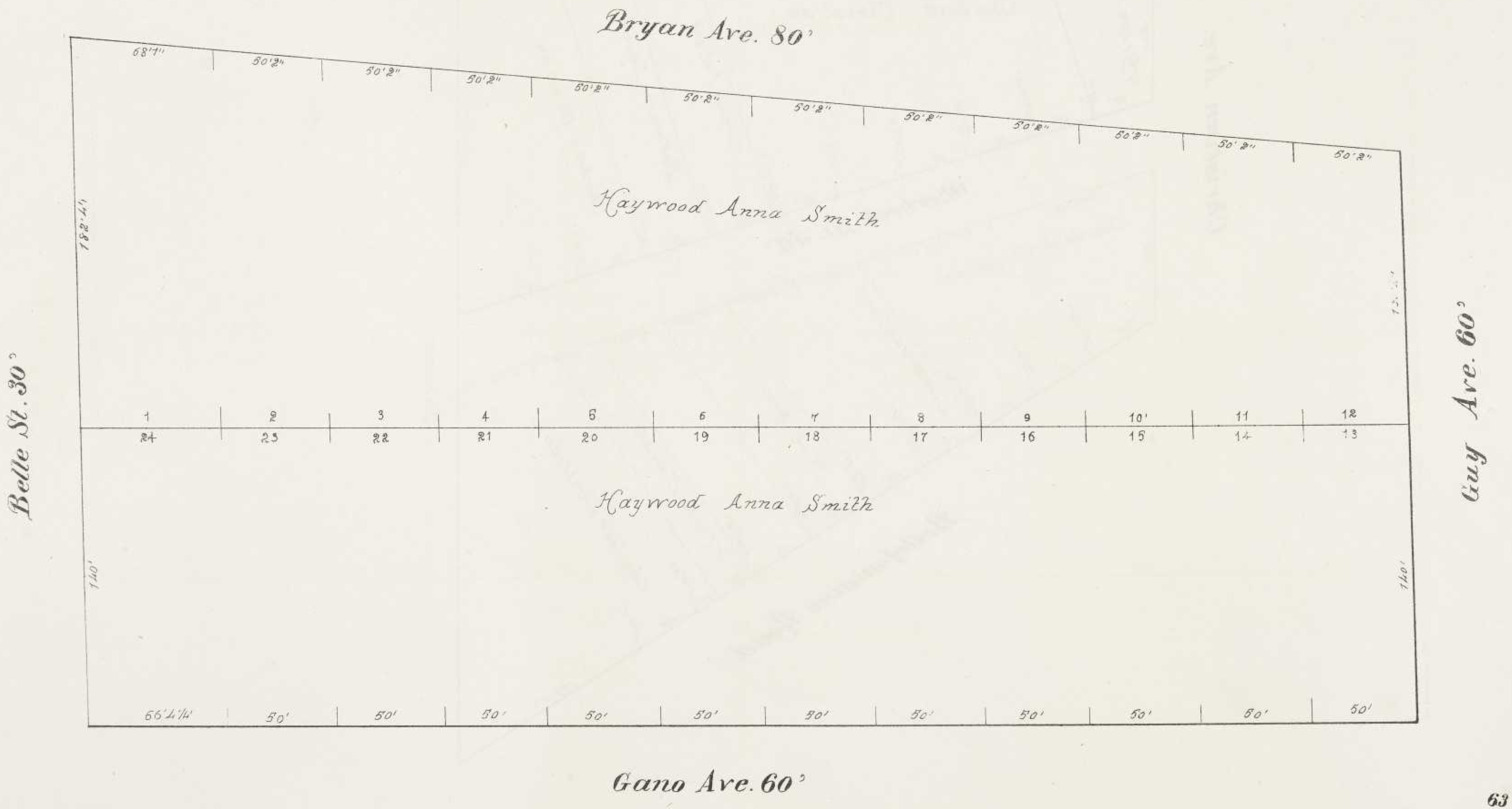

OBERBECK'S 1ST SUBD.

W. Portion of Sur. 281. T. 46
R. 7 East.

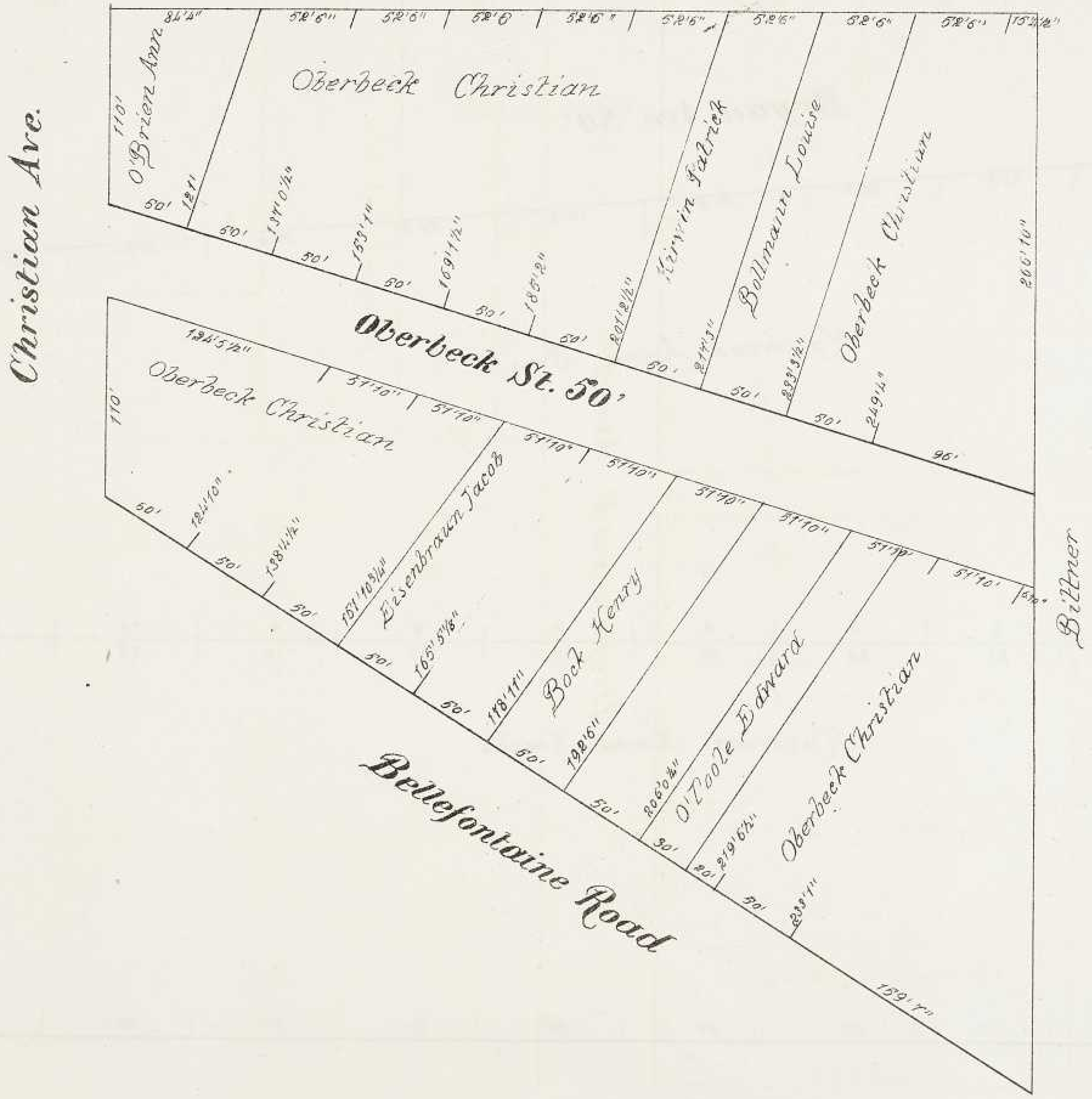

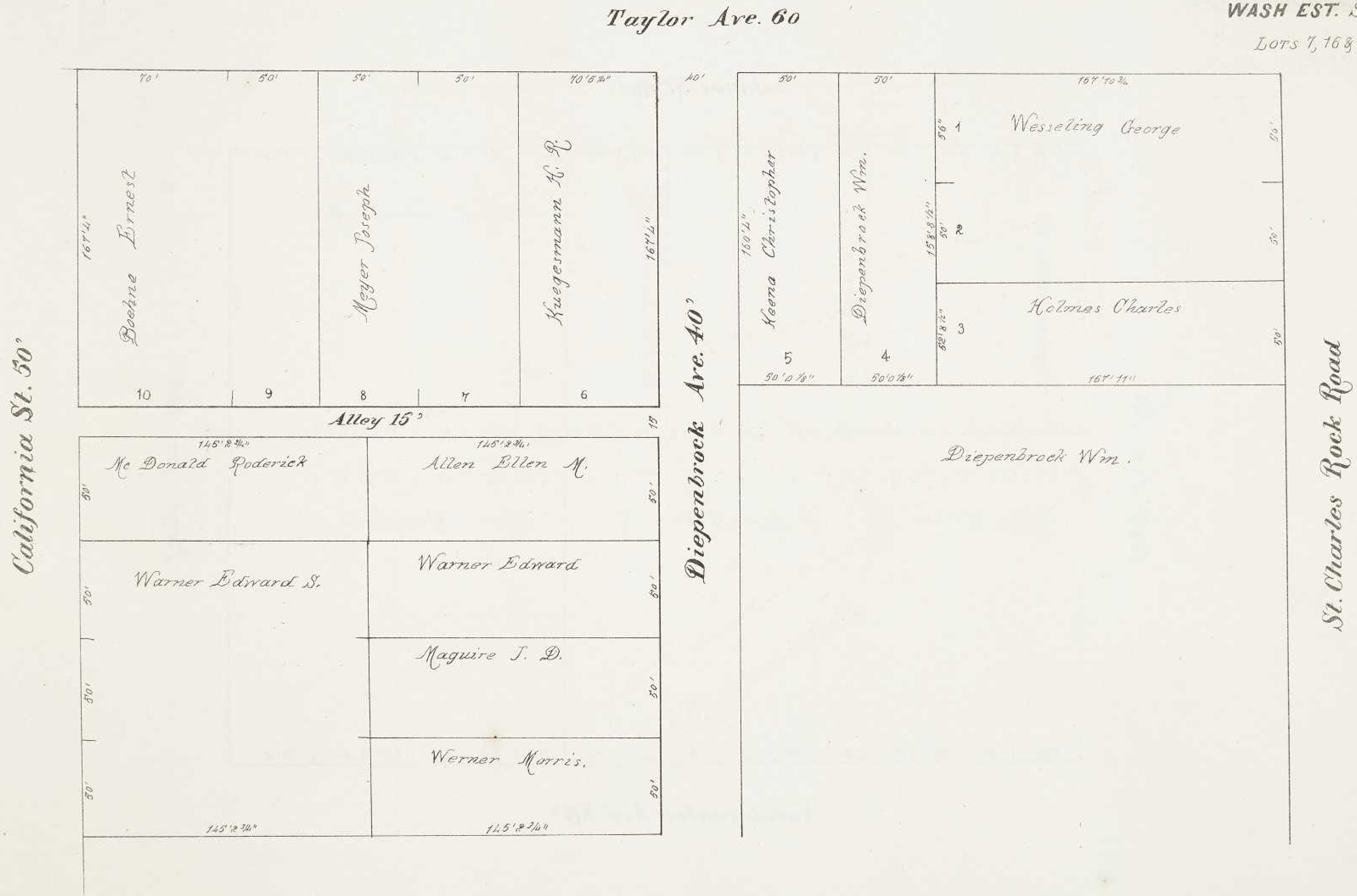
Taylor Ave. 60
California St. 50'
Diepenbrock Ave. 40'
St. Charles Rock Road
Alley 15'
Boehne Ernest
Meyer Joseph
Kuegesmann H. R.
Keena Christopher
Diepenbrock Wm.
Wesseling George
Holmes Charles
Diepenbrock Wm.
Mc Donald Roderick
Allen Ellen M.
Warner Edward S.
Warner Edward
Maguire J. D.
Werner Morris.
10
9
8
7
6
5
4
1
2
3
70'
50'
50'
50'
70'6¼"
40'
50'
50'
167'10¾
167'4"
167'4"
160'4"
158'8½"
167'11"
50'0⅛"
50'0⅛"
145'2¾"
145'2¾"
15
50'

JONATHAN JONES ADD.

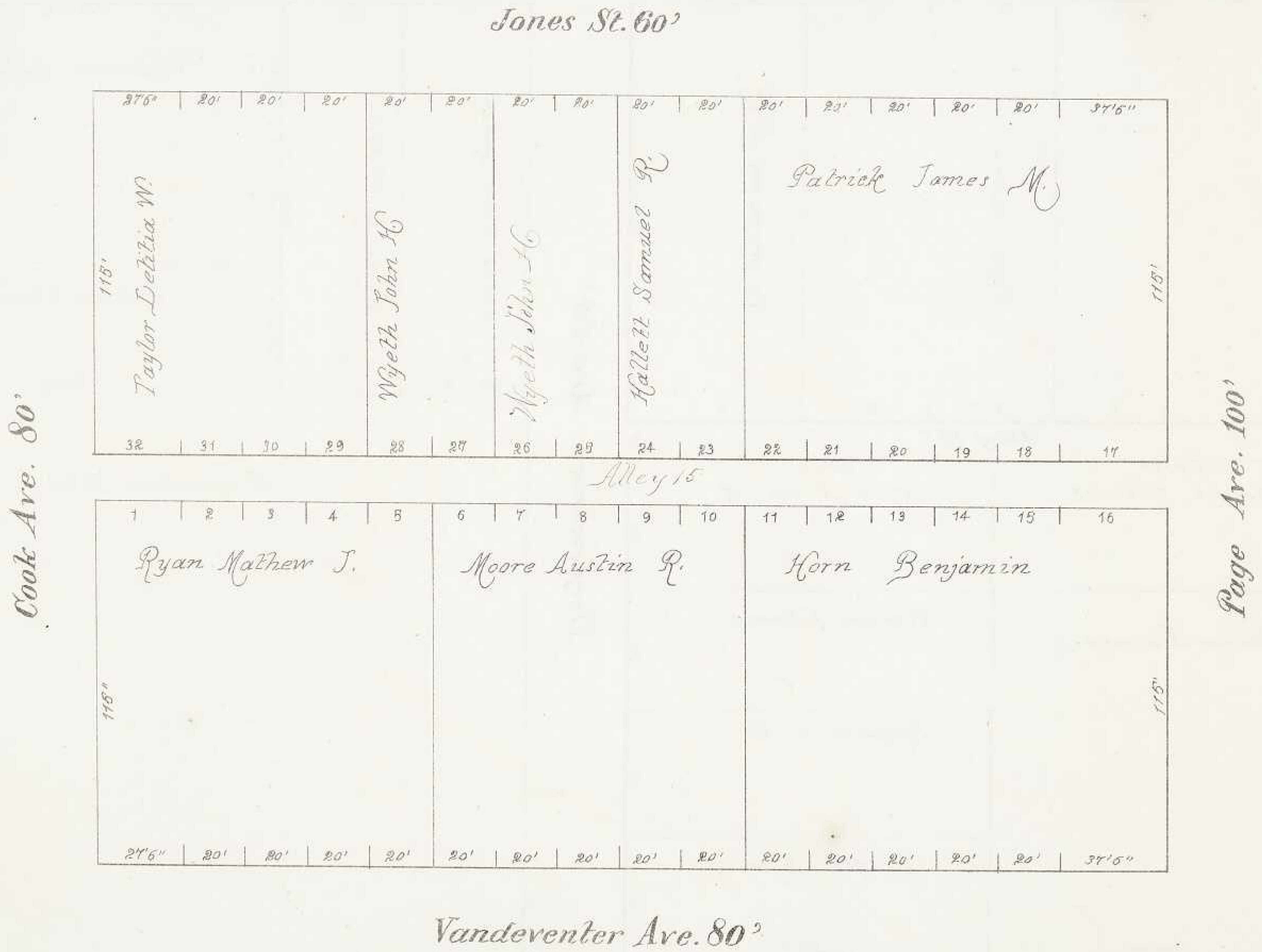

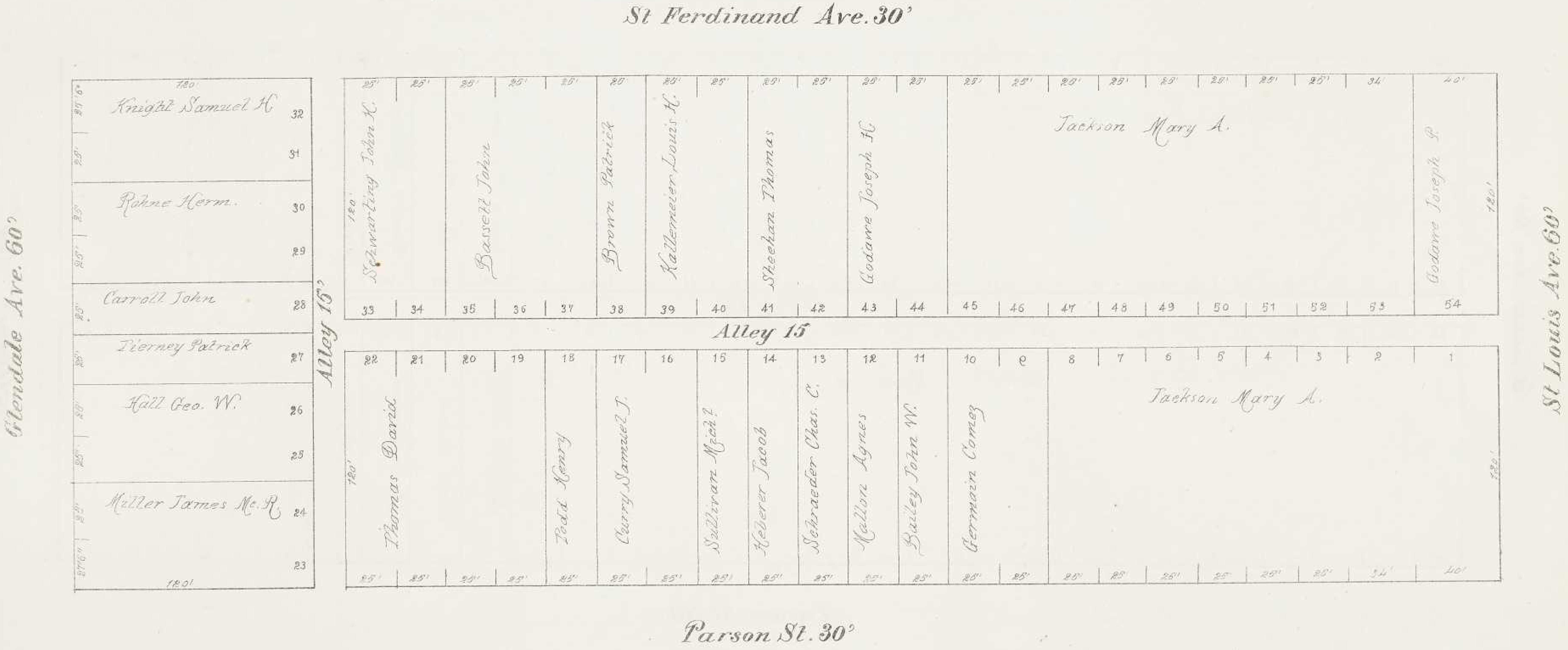
St Ferdinand Ave. 30'
Parson St. 30'
Glendale Ave. 60'
St Louis Ave. 60'
Alley 15'
Alley 15
Knight Samuel H
Rohne Herm.
Carroll John
Tierney Patrick
Hall Geo. W.
Miller James Mc.R.
Schwarting John H.
Bassett John
Brown Patrick
Kallemeier Louis H.
Sheehan Thomas
Godaire Joseph H.
Jackson Mary A.
Godaire Joseph P.
Thomas David
Todd Henry
Curry Samuel J.
Sullivan Mich'l
Heberer Jacob
Schraeder Chas. C.
Mallon Agnes
Bailey John W.
Germain Comez
Jackson Mary A.
120'
25'
40'
34'

174

BLOCK 11

T. D. MURPHY'S 2ND ADDN

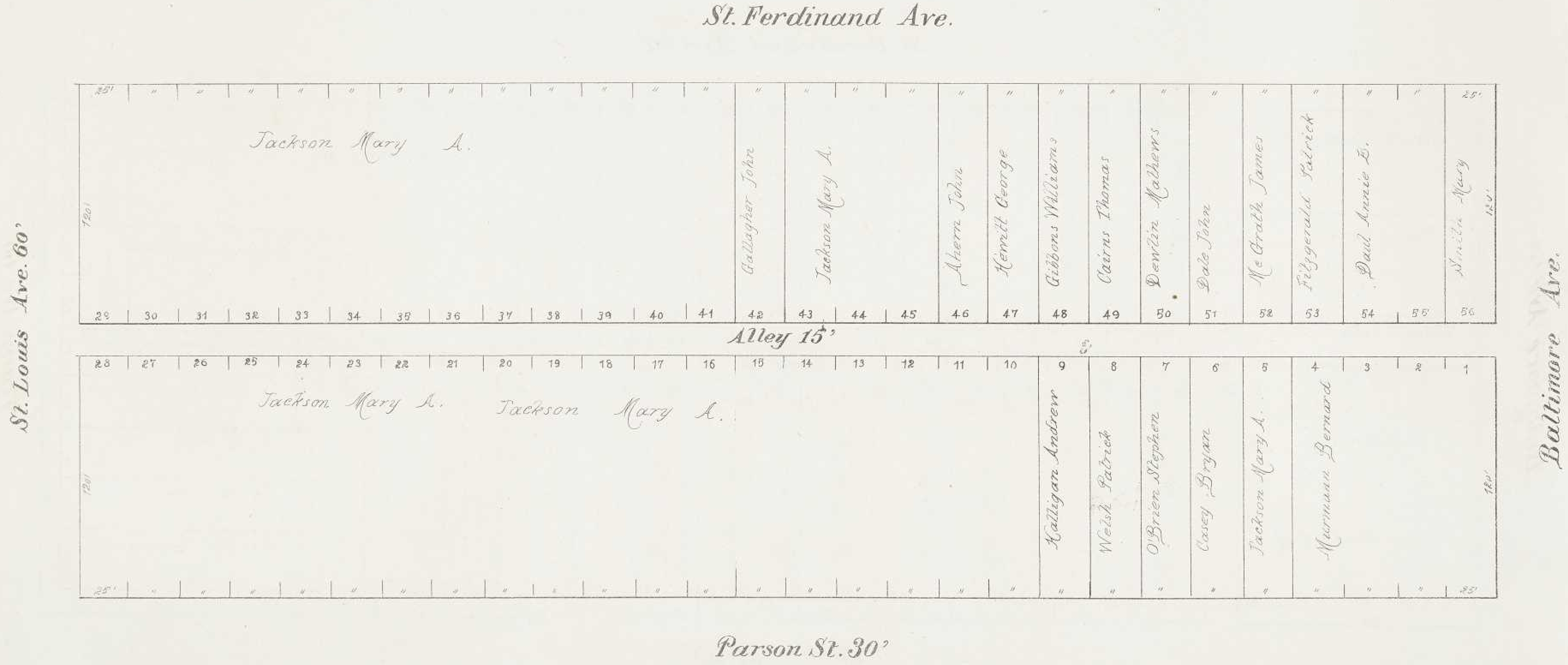

BLOCK 12

T. D. MURPHY'S 2D ADD.

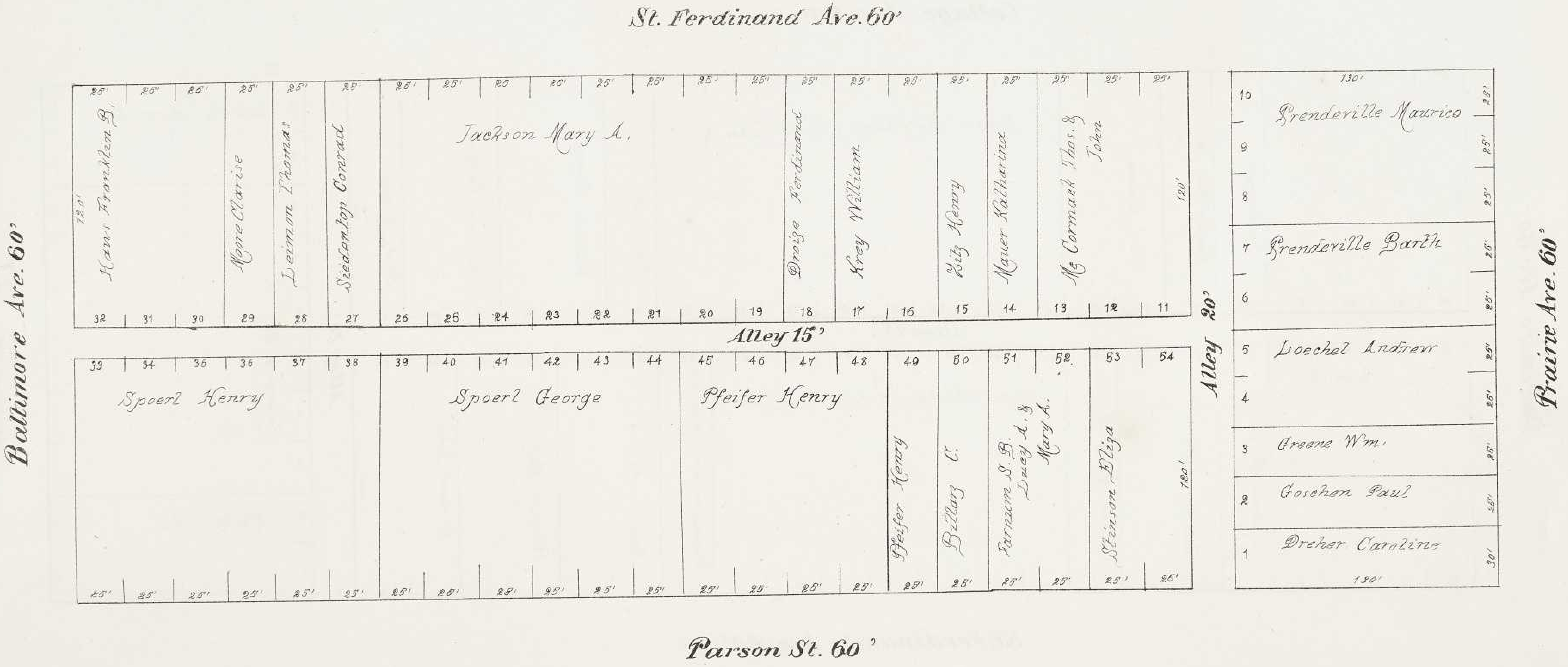

BLOCK 13

T.D. MURPHY'S 2nd ADD.
(Continuation)

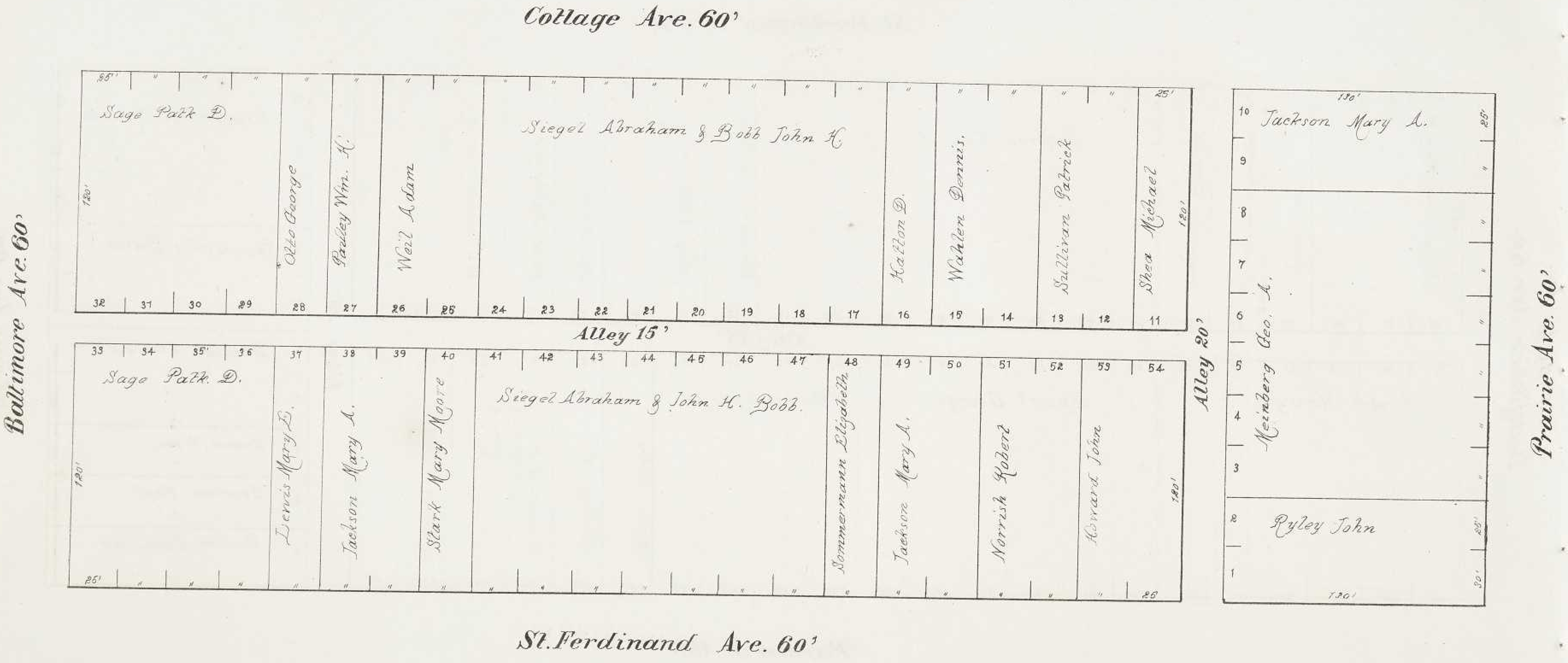

70°

BLOCK 15

T.D. MURPHY'S 2nd ADD.

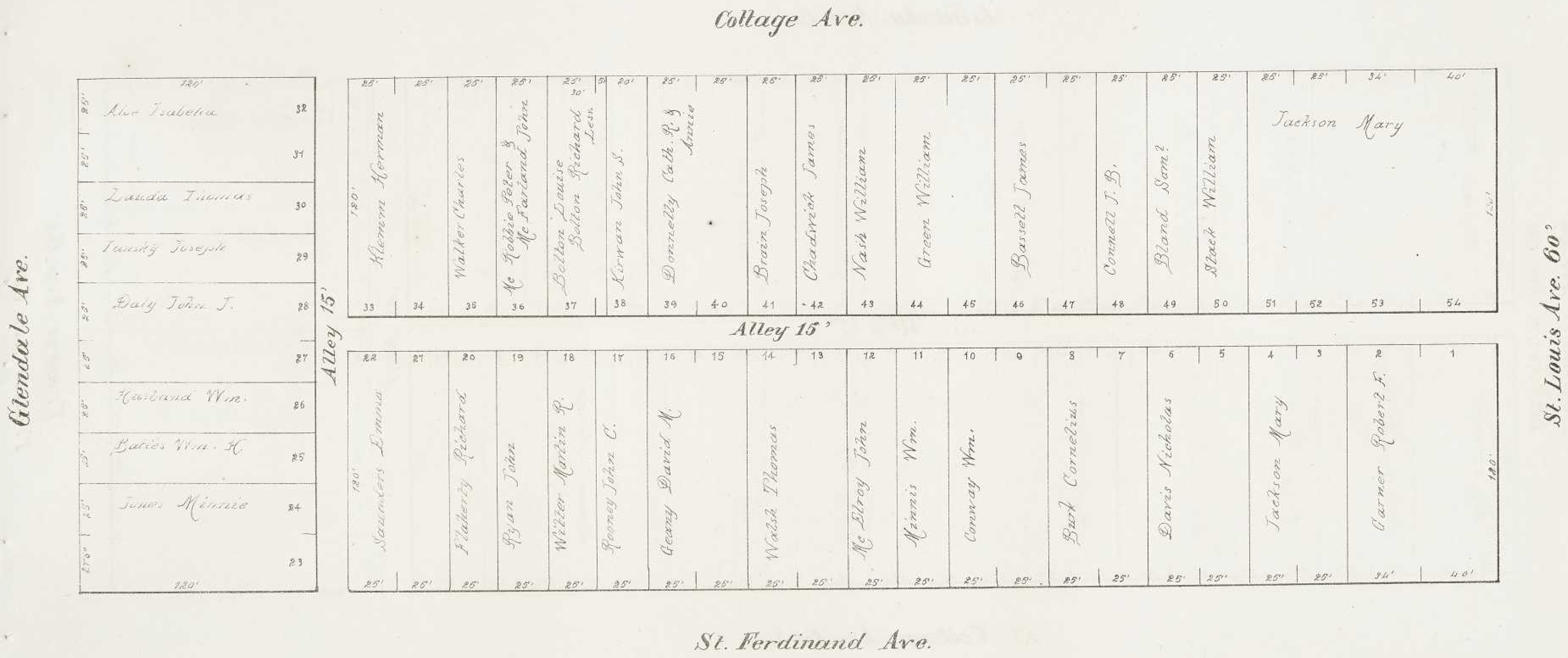

BLOCK 78

T. D. MURPHY 2nd ADD.
(Continuation)



BLOCK 19

T. D. MURPHY 2ND ADD.

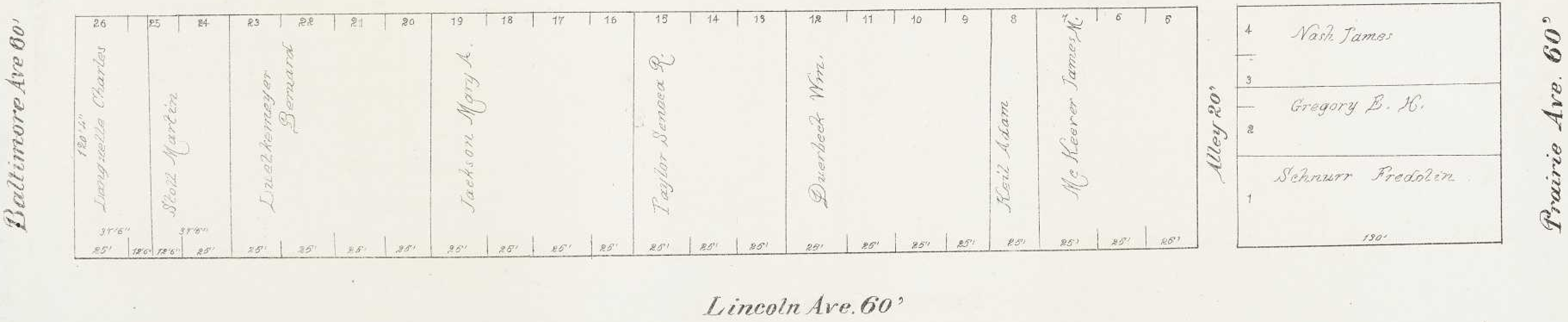

BOOK 4º ST. LOUIS TOWNSHIP

SUBDIVISIONS

CONTENTS

BEARDSLEE'S SUBDIVISION in Sur. 1561 ... Page 78 to 80
BENNETT PLACE Blocks 1 to 6 ... " 81-86
BINGHAM JOHN Est. Partition in Prairie des Noyers ... " 70-71
BRIGG'S Est. Subd. Blocks 1 to 4. ... " 17-21
COOK'S JOHN E. Subd. in Surv. 1583, Blocks 1 & 2. ... " 22-23
FINNEY'S JOHN & W. Est. Subd. in Surv. 3285. ... " ~~39-41~~ 73-75-77
GRAND ADDITION. Block 1, 2, 4, 5, 6 & 7, in Surveys 1561 & 1583. ... " 31-36
HARRINGTON'S SUBD. in Survey 2614 ... " 27
HORNSBY'S ADD. TO BADEN in Sur. 728 ... " 24-26
HUTCHINSON'S Subd. in Sur. 1296 ... " 73
JENNING'S EST. Subd. & Part of MC. LARAN'S Subd. of Block 9 in Sur 1973. ... " 72
KENRICK'S P. R. ADD. to BADEN in Sur. 728. ... " 28-29
LACLEDE RACE TRACT Blocks 1 to 15. ... " 49-63
MC. CUNE & VANDEVENTERS ADD. to St. Louis Blocks 2 to 7 in Sur 1592. ... " 8-16
MC REE CITY A. Sub. by Mrs. Mary McRee, Blocks 14, 18, 20, 22, 23, 24 & 25. ... " 2-7
MICHAEL'S GEORGE B. Subd. of Lots 29 & 29½, Blocks 1 & 2. ... " 37-38
OBERBECK'S 2nd Subd. in Sur. 281 ... " 42
O'FALLON'S JOHN EST. Subd. Blocks 1 to 15. ... " 87-101
ROBIRD'S ADD. Blocks 1 & 2. ... " 64-65
SCOLLY'S ELIZABETH Subd. of the COLLEGE FARM. Block 11. ... " 30
SHREVE'S SUBD. of Surveys 422, 428, 458, 1587, 1595, 1402, 1619 & 3295 ... " 66-69
TIFFANY'S Est. Subd. & Plat B. Block 1 to 4. ... " 43-48
WALTER & ESPENSCHIED'S Subd. ... " 1.
WHITTIERS Est. Subd. in Sur. 1296, GRAND PRAIRIE COMMON FIELDS ... " 74-77

WALTER & ESPENSCHIED

SUBDIVISION

Rec. Book 7 Page 45.

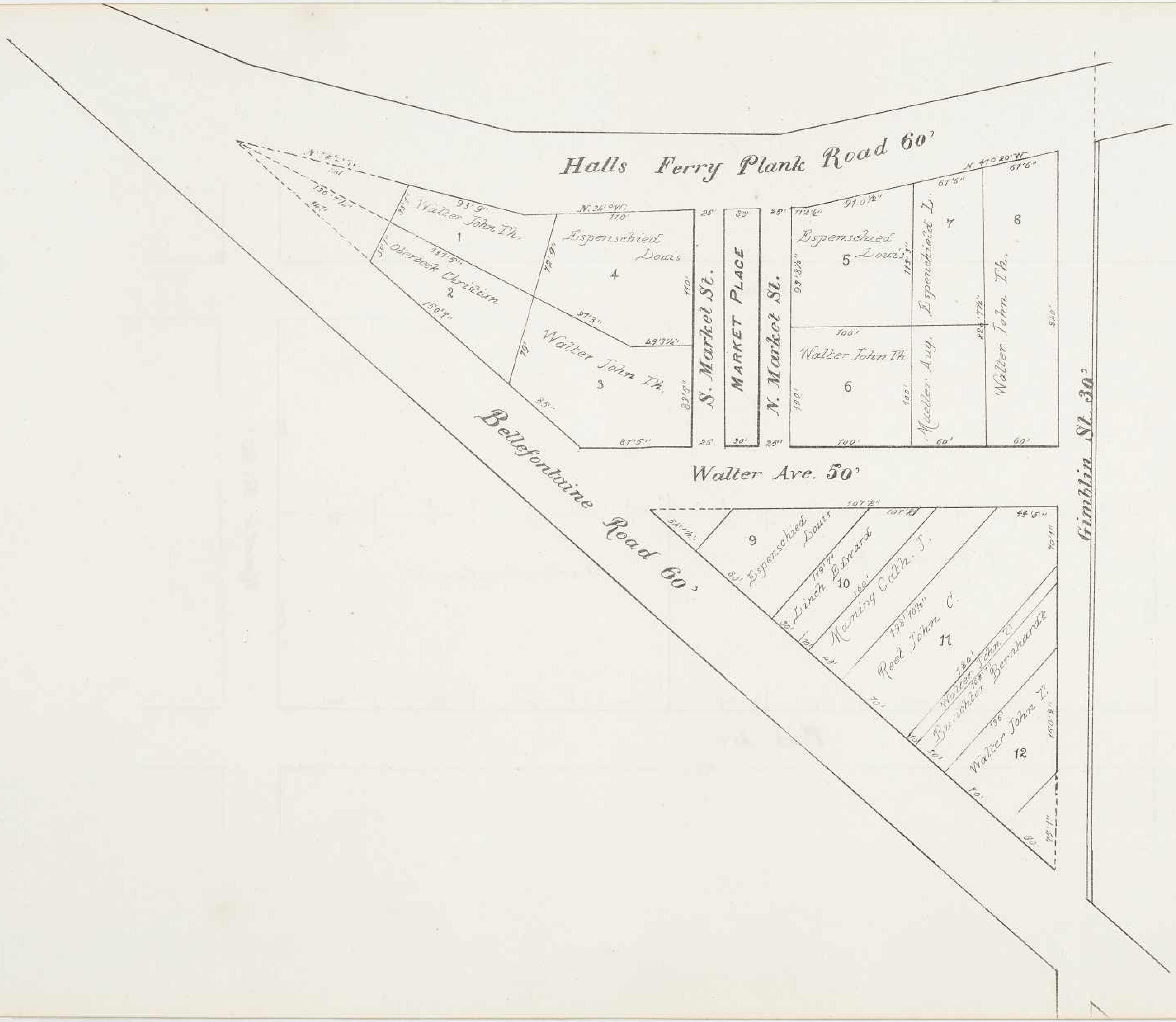

3

BLOCK 14

Mc.REE CITY SUBD.
by Mrs. Mary Mc Ree.

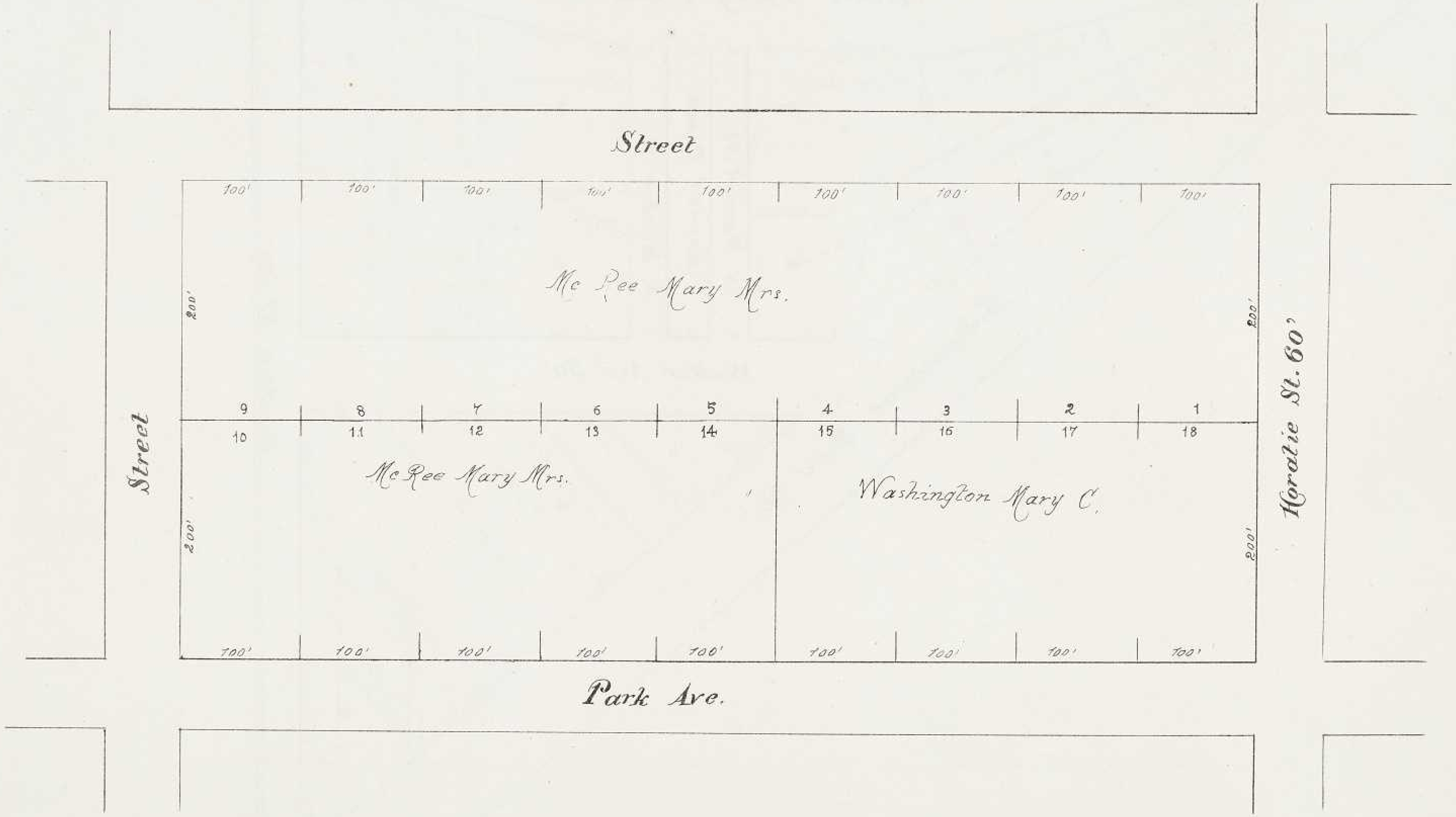

BLOCK 18
OF
Mc. REE CITY SUBD.
by Mrs. Mary Mc.Ree.

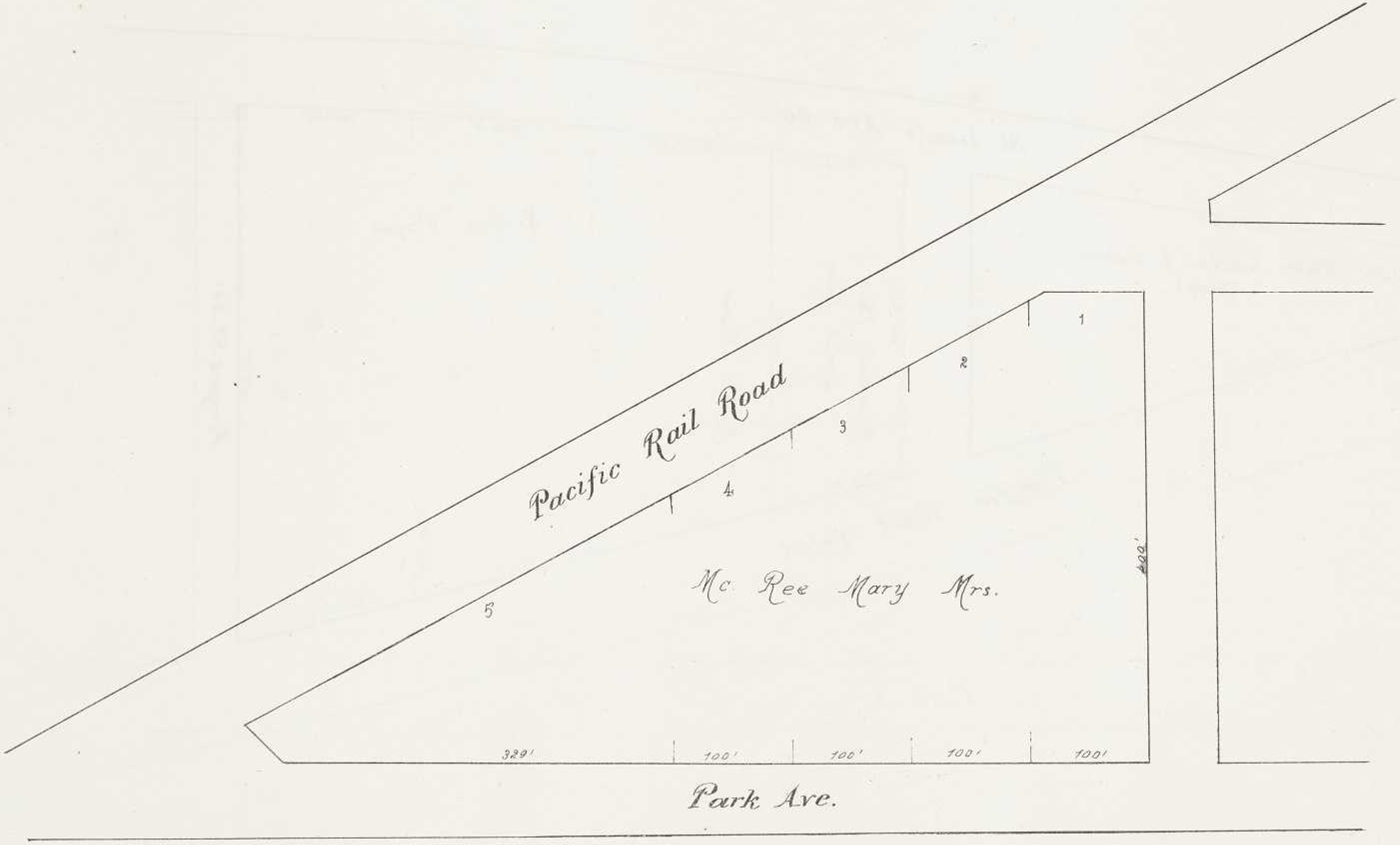

BLOCKS 20 & 22

McREE CITY SUBD.

By Mrs. Mary McRee

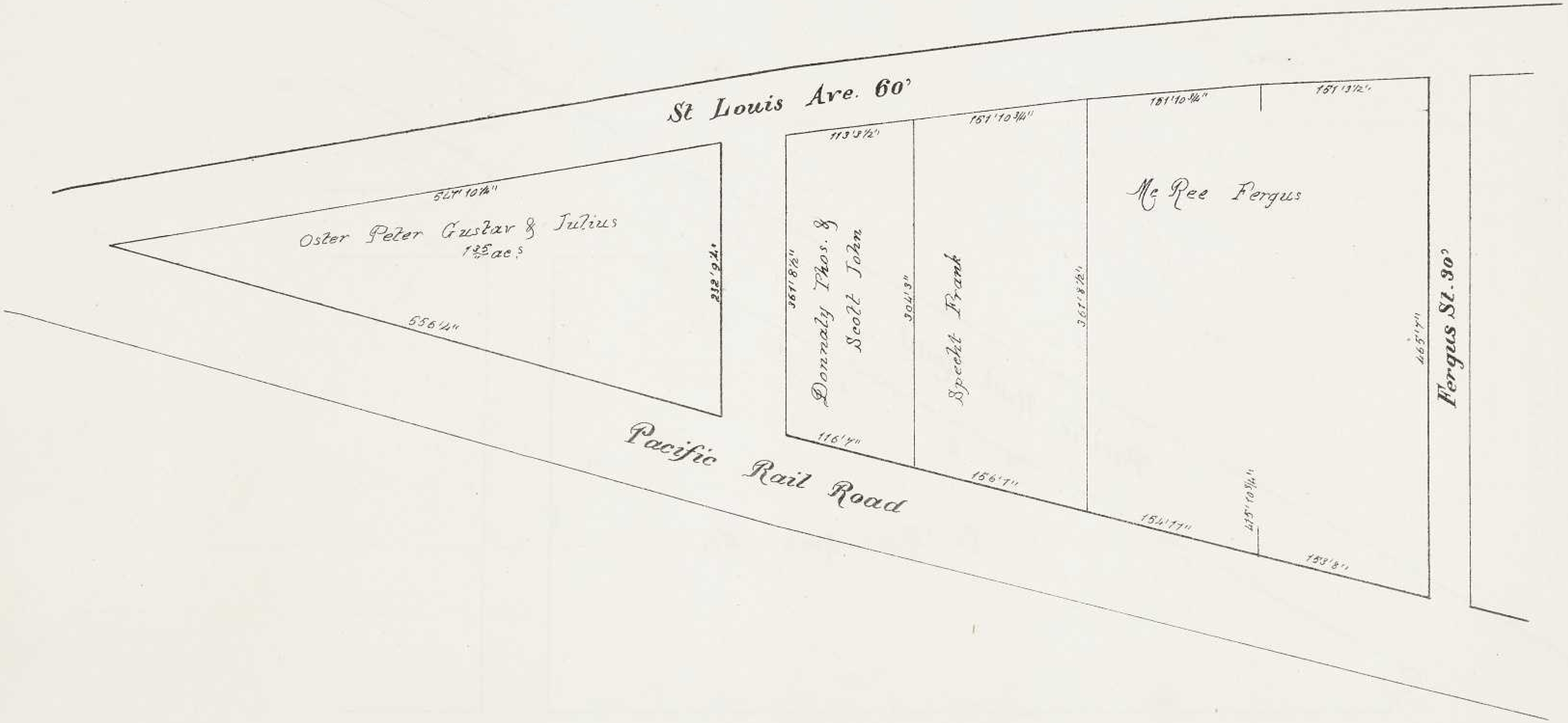

BLOCK 23

MC. REE CITY SUBD.
by Mrs. Mary Mc Ree.

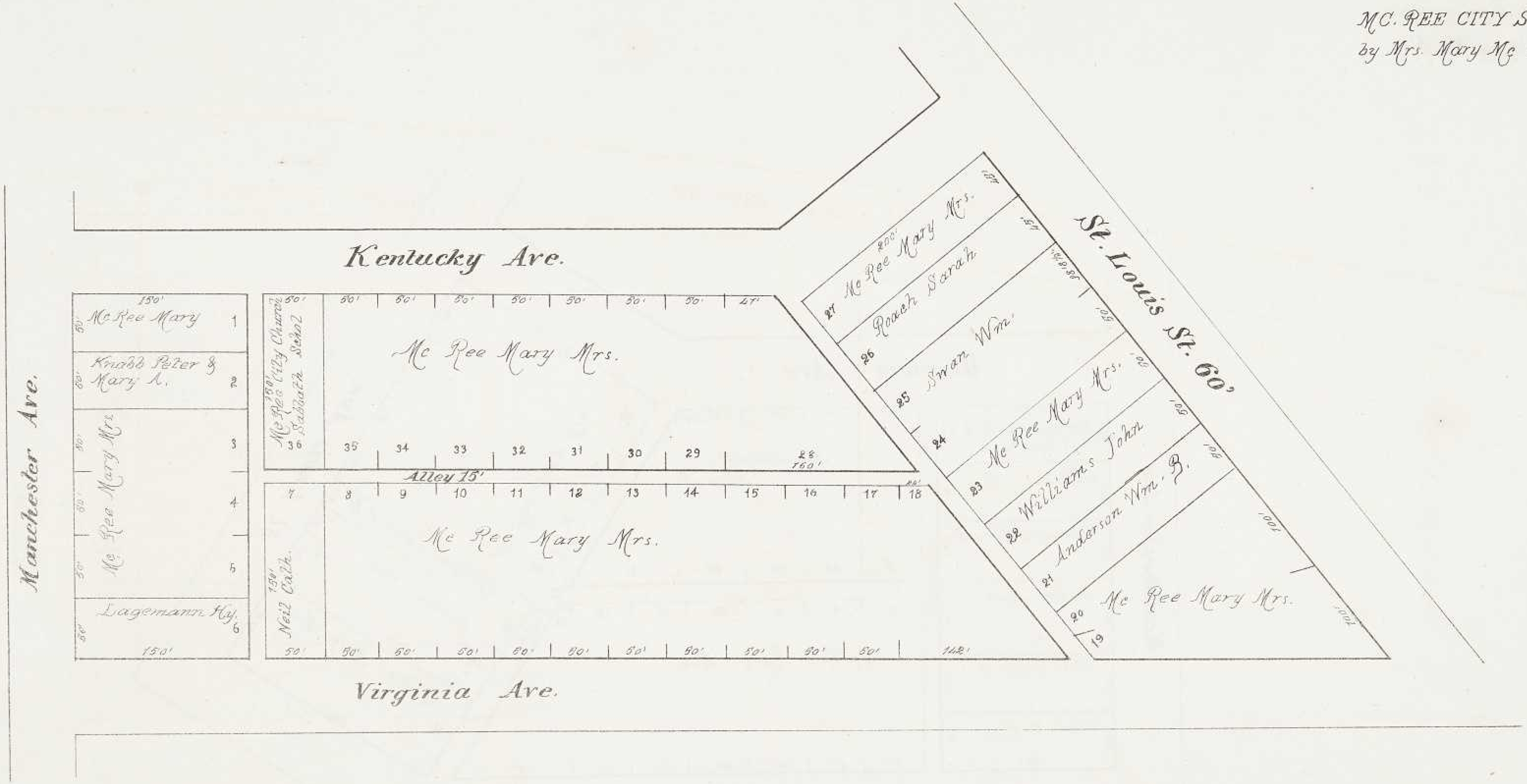

BLOCK 24
OF
Mc REE CITY SUBD.N
By Mrs. Mary Mc. Ree.

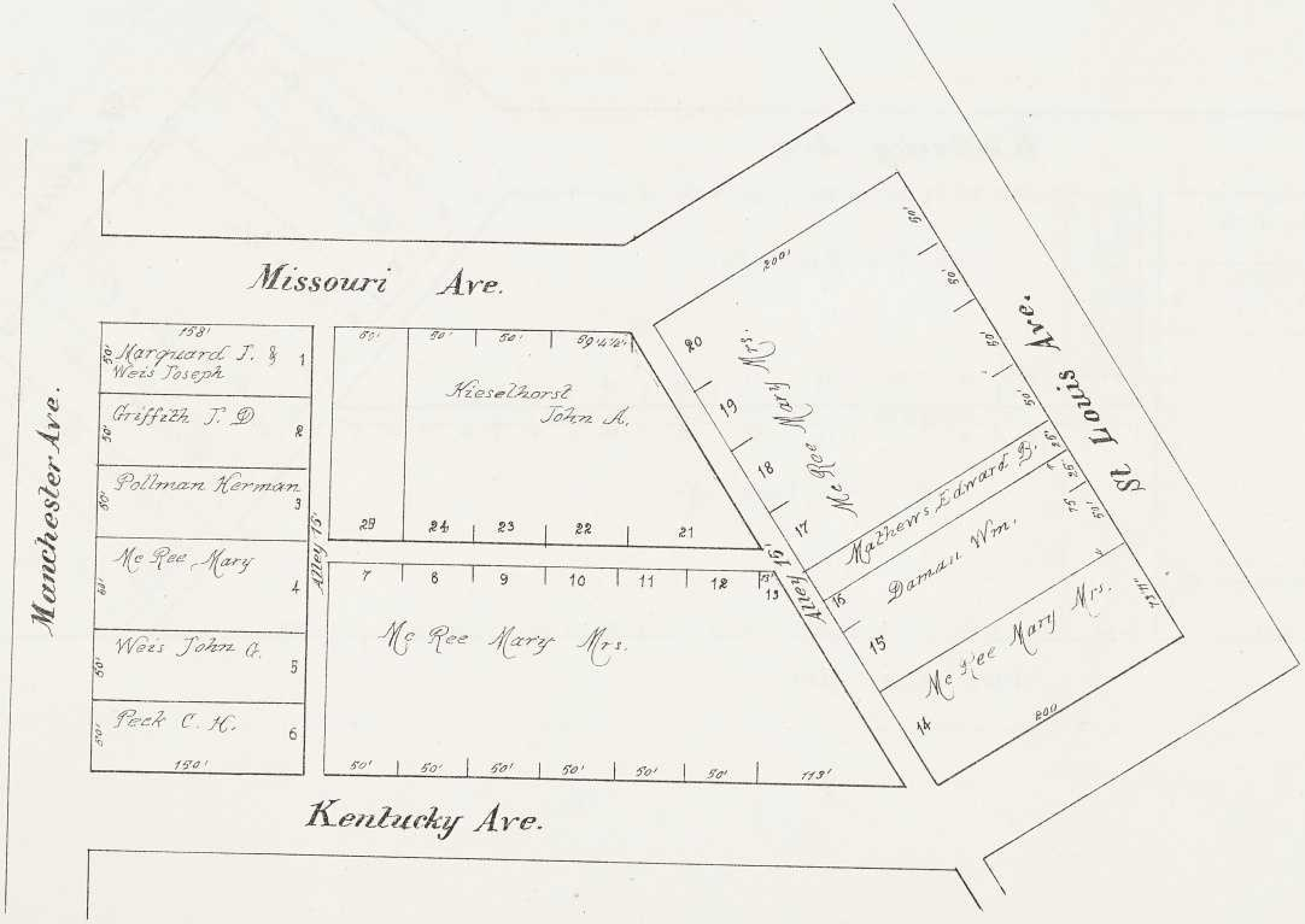

BLOCK 25
OF
McREE CITY SUBD.N
by Mrs. Mary McRee.

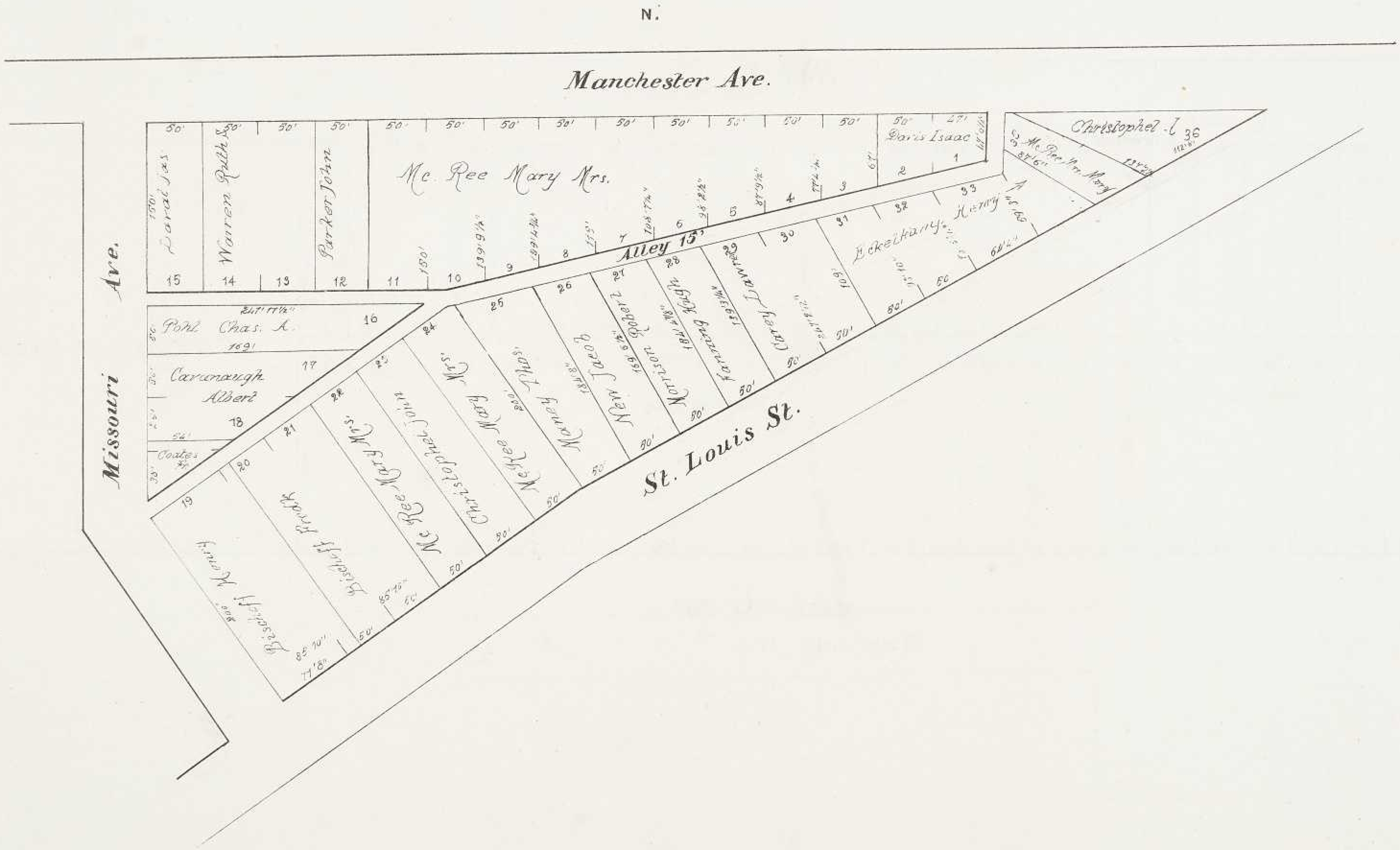

17

BLOCK 2

Mc.CUNE & VANDEVENTER
ADD. U.S. SUR. 1592

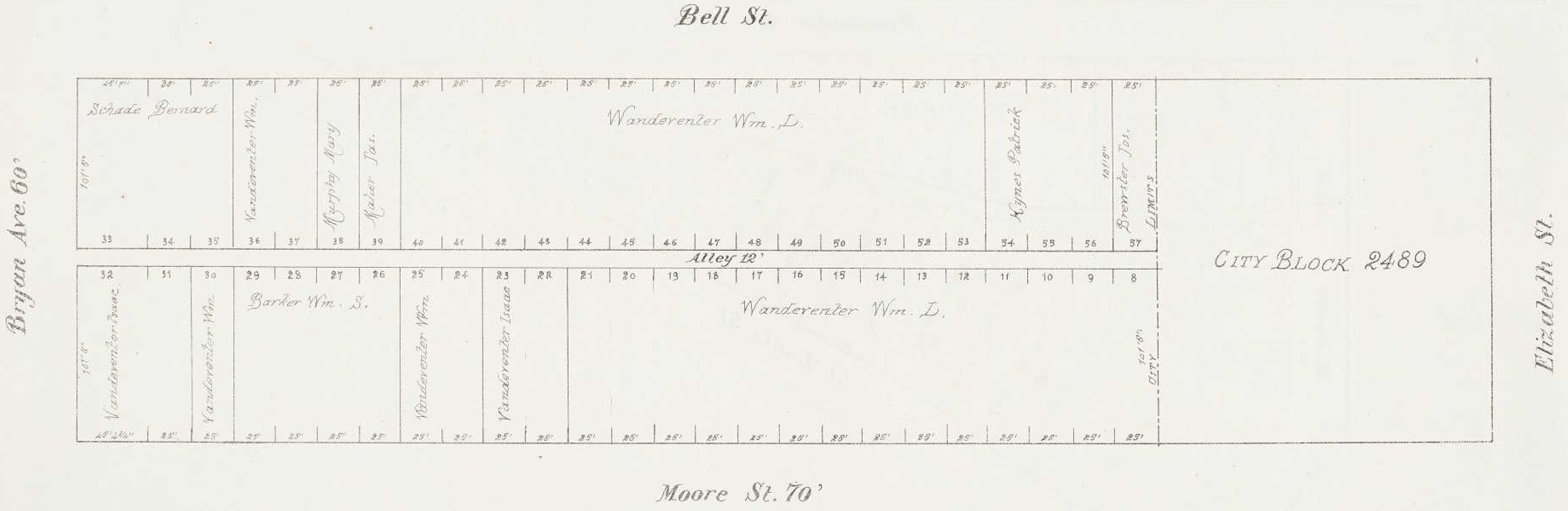

BLOCK 3
OF
McCUNE & VANDEVENTR'S
ADD. SUR. 1592.



BLOCK 3
OF
McCUNE & VANDEVENTER'S
ADD. SURV. 1592

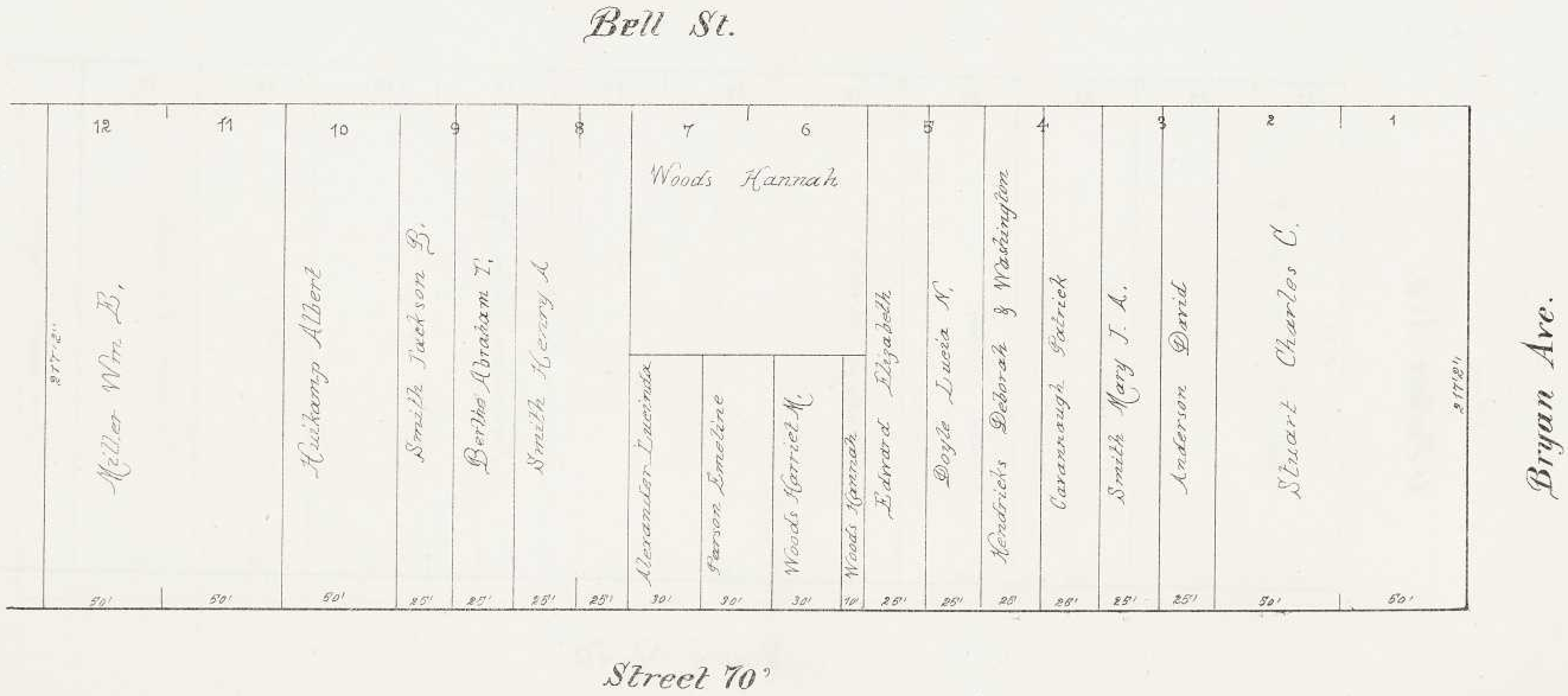

BLOCK 4.
OF
McCUNE & VANDEVENTER'S
ADD. SUR. 1592

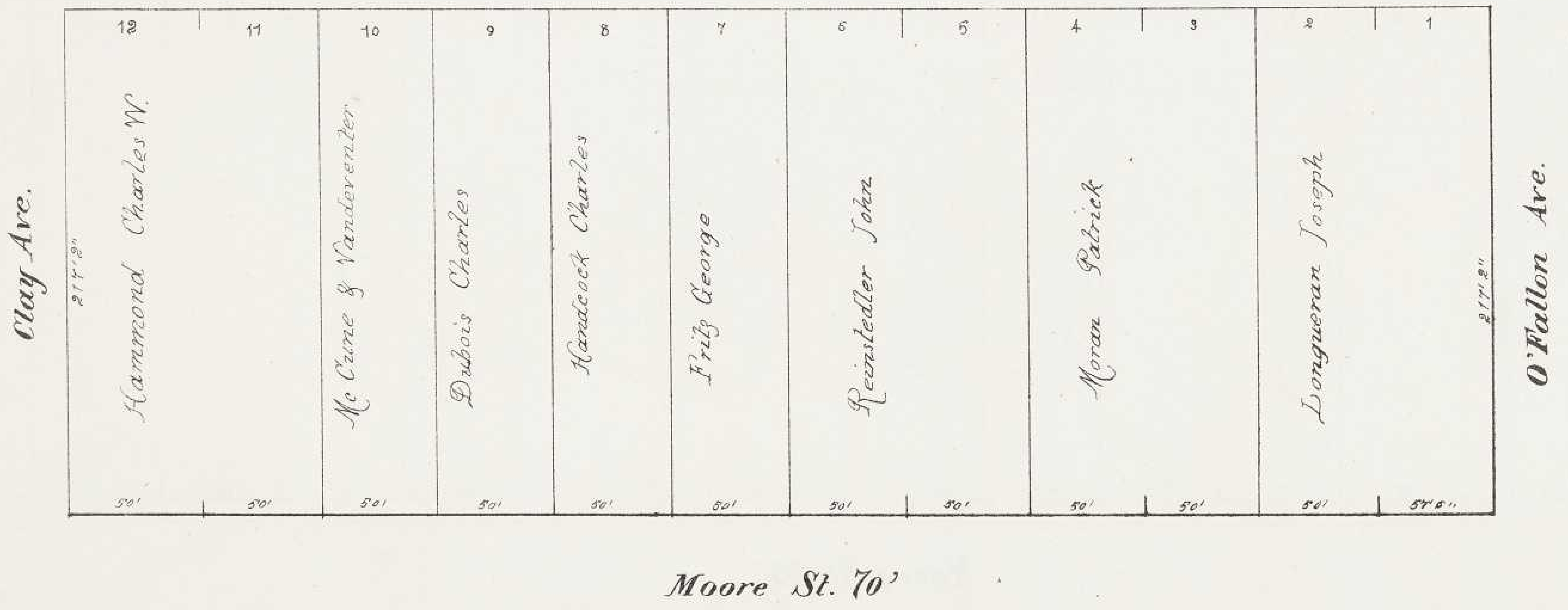

BLOCK 5
OF
McCUNE & VANDEVENTER'S
ADD. SURV. 1592



BLOCK 4B
OF
McCUNE & VANDEVENTER'S
ADD. SUR. 1592.



BLOCK 4B

McCUNE & VANDEVENTER'S
ADD. Sur. 1892.

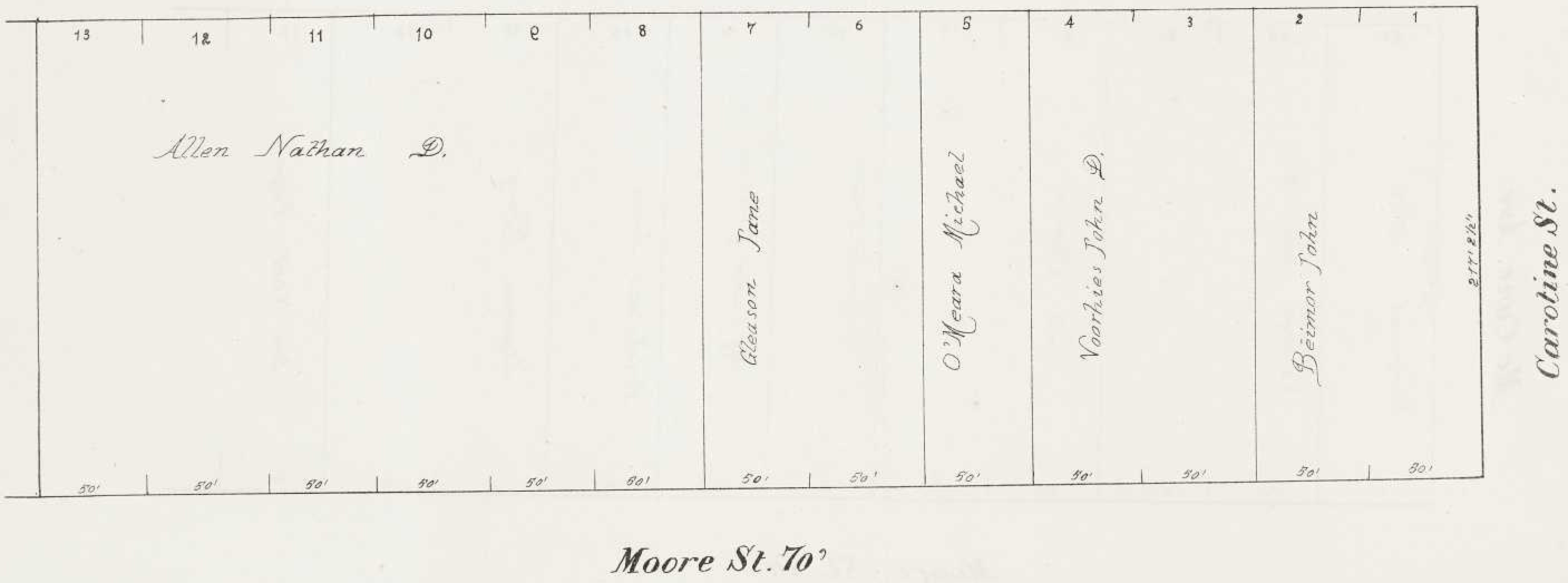

BLOCK 7
OF
Mc CUNE & VANDEVENTER's
ADD. SUR. 1592.



BLOCK 7
OF
MC CUNE & VANDEVENTER'S
ADD. Sur. 1592.

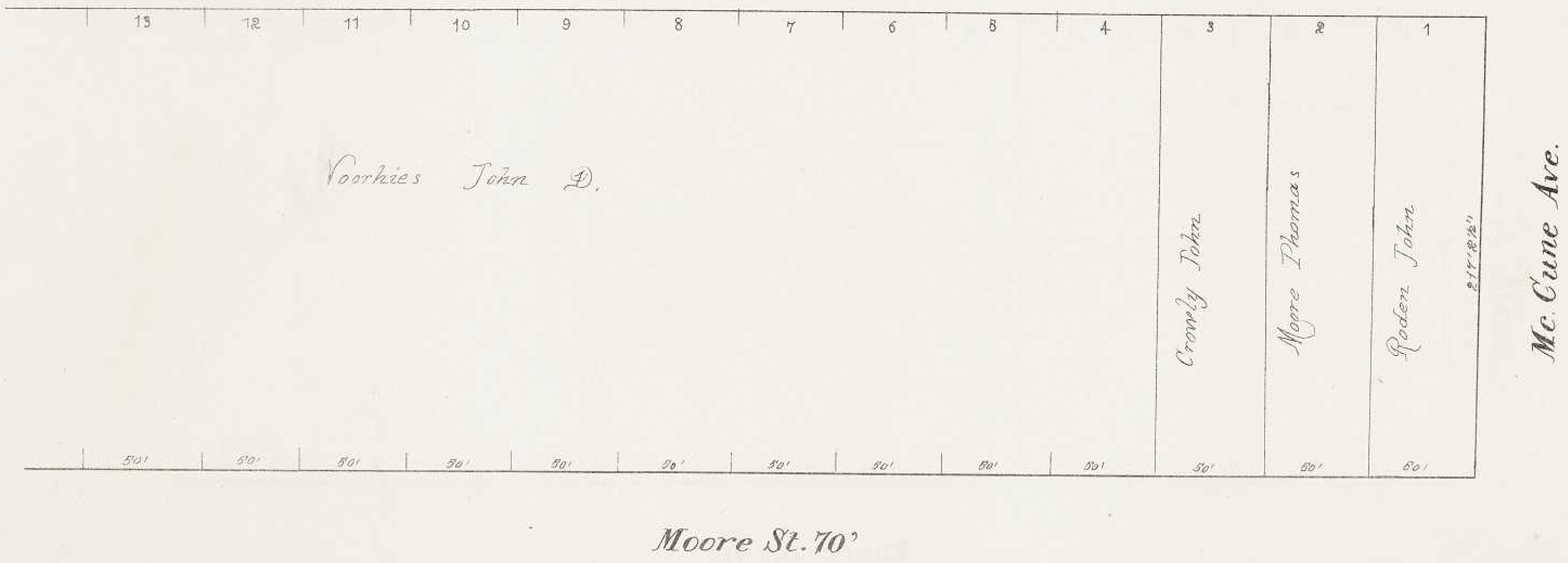

BLOCK 1
OF
BRIGG'S ESTATE SUBD.

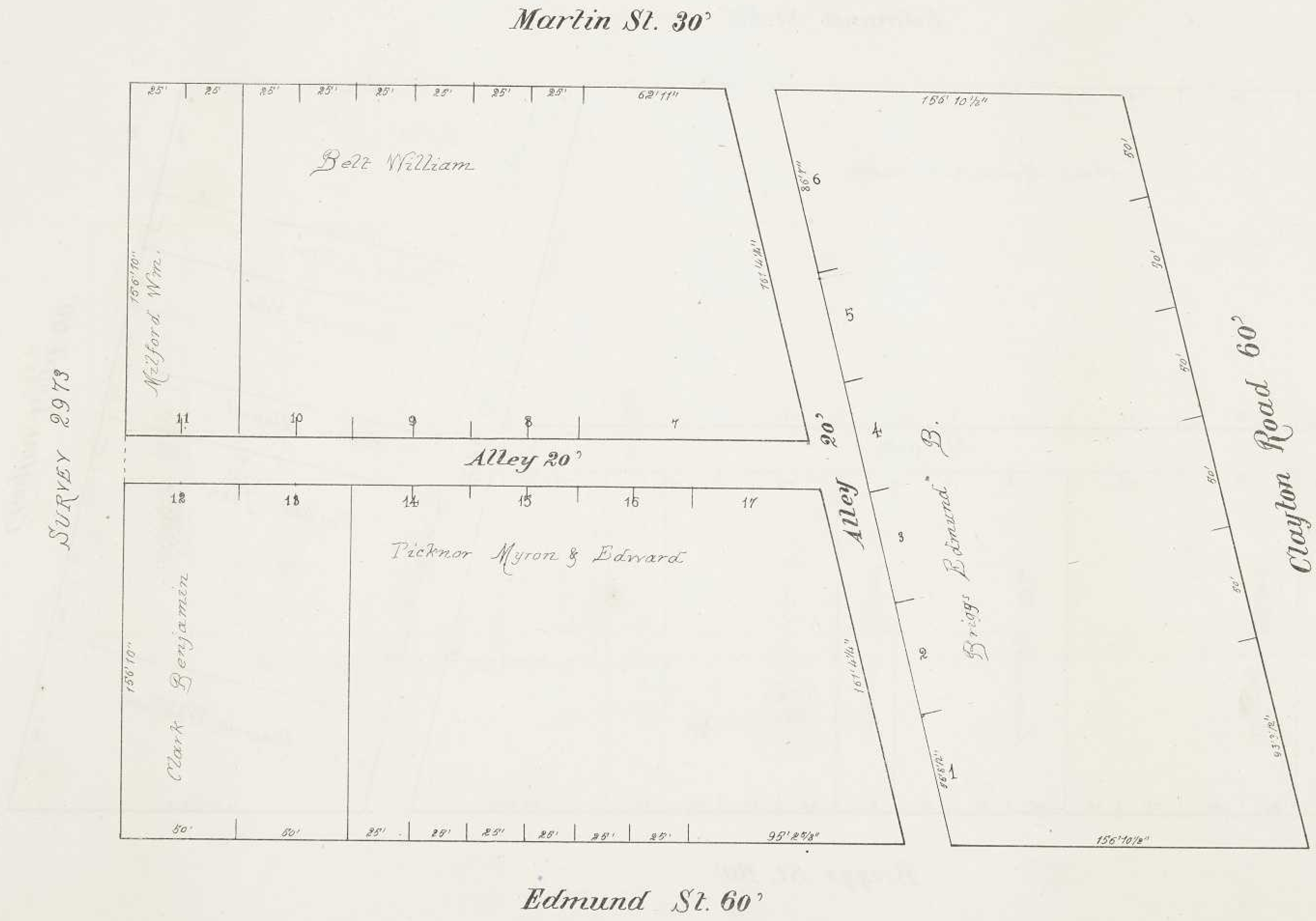

BLOCK 2

BRIGGS ESTATE SUBD.

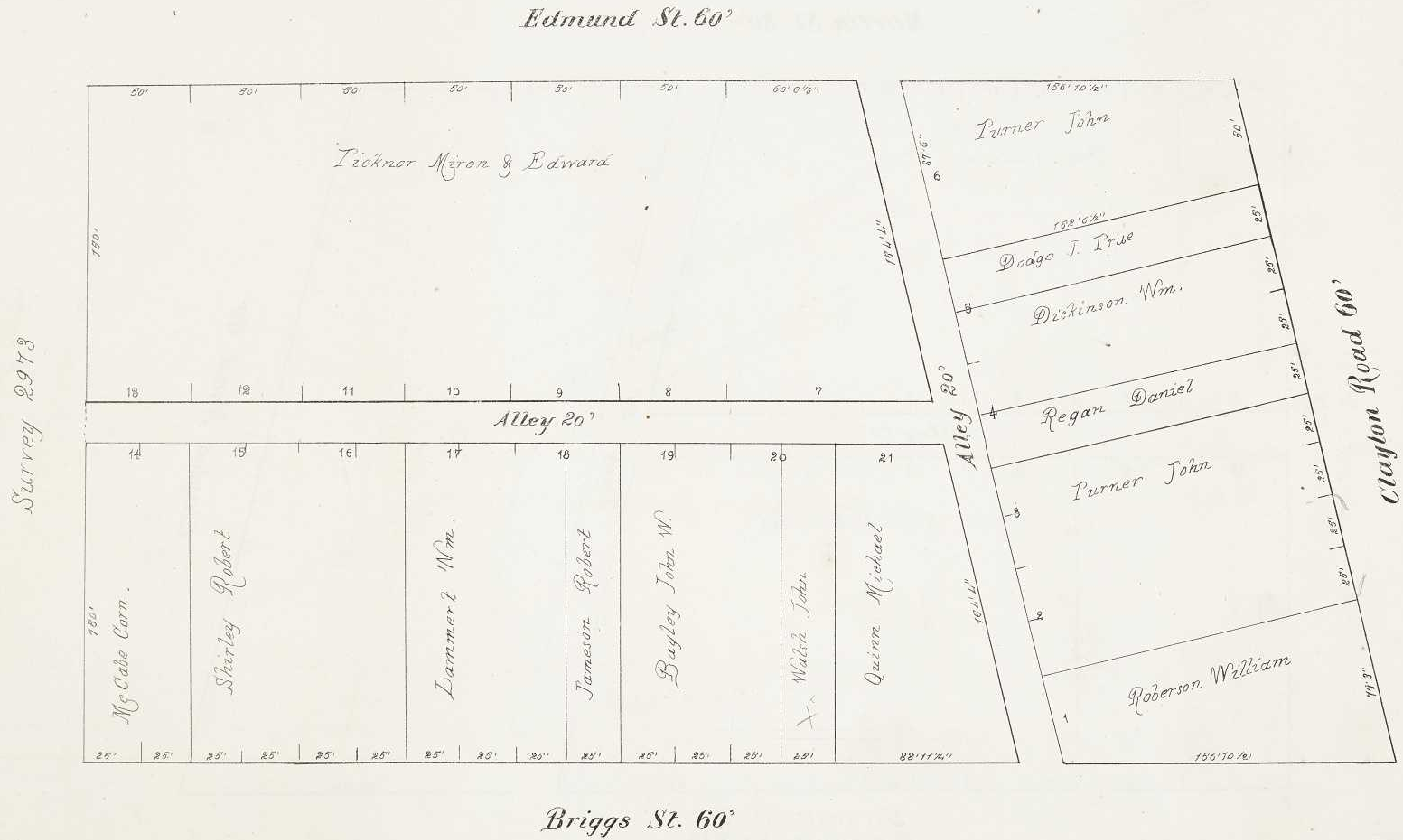

BLOCK 3
OF
BRIGG'S ESTATE SUBD.

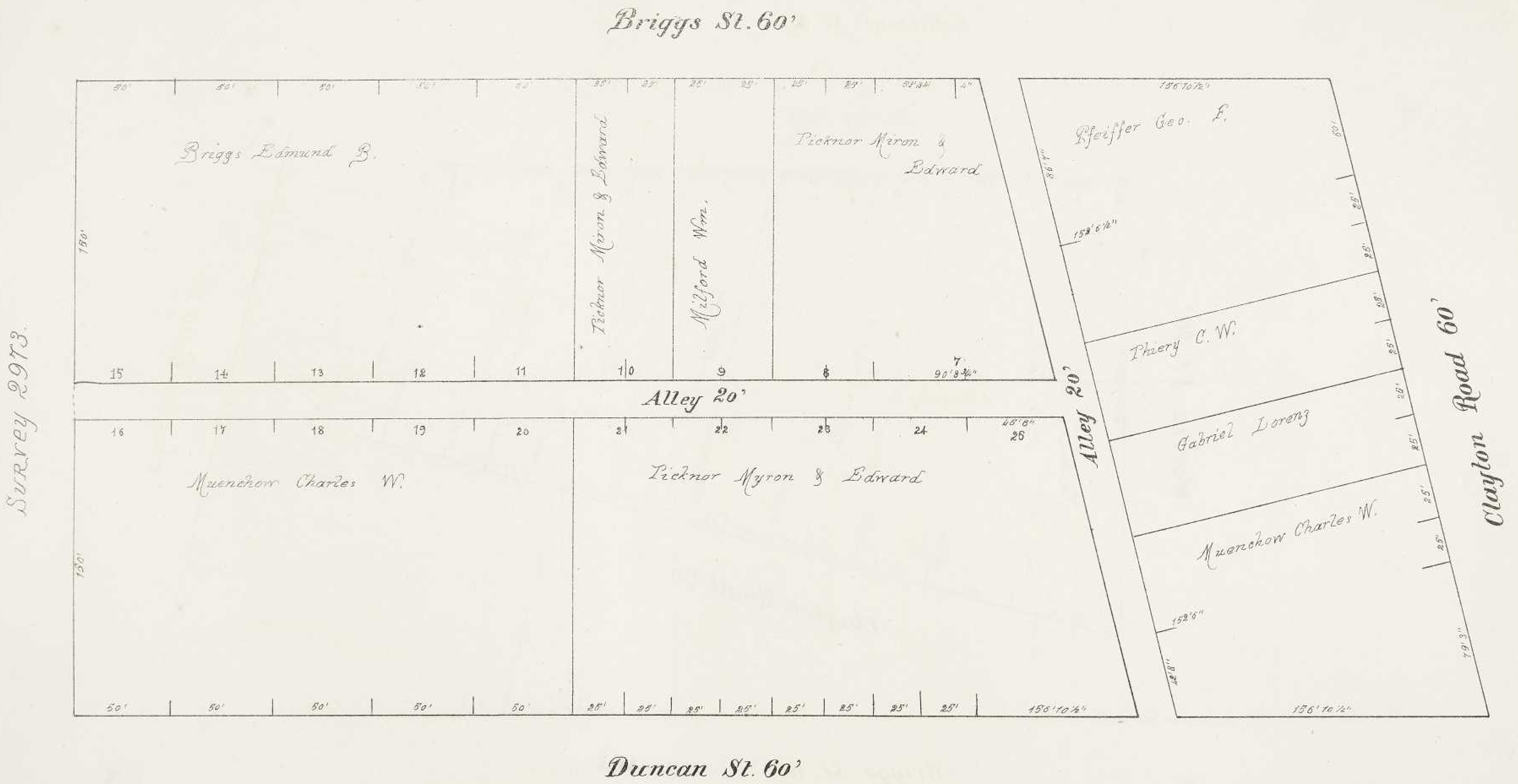

BLOCK 4.
OF
BRIGGS ESTATE SUBD.

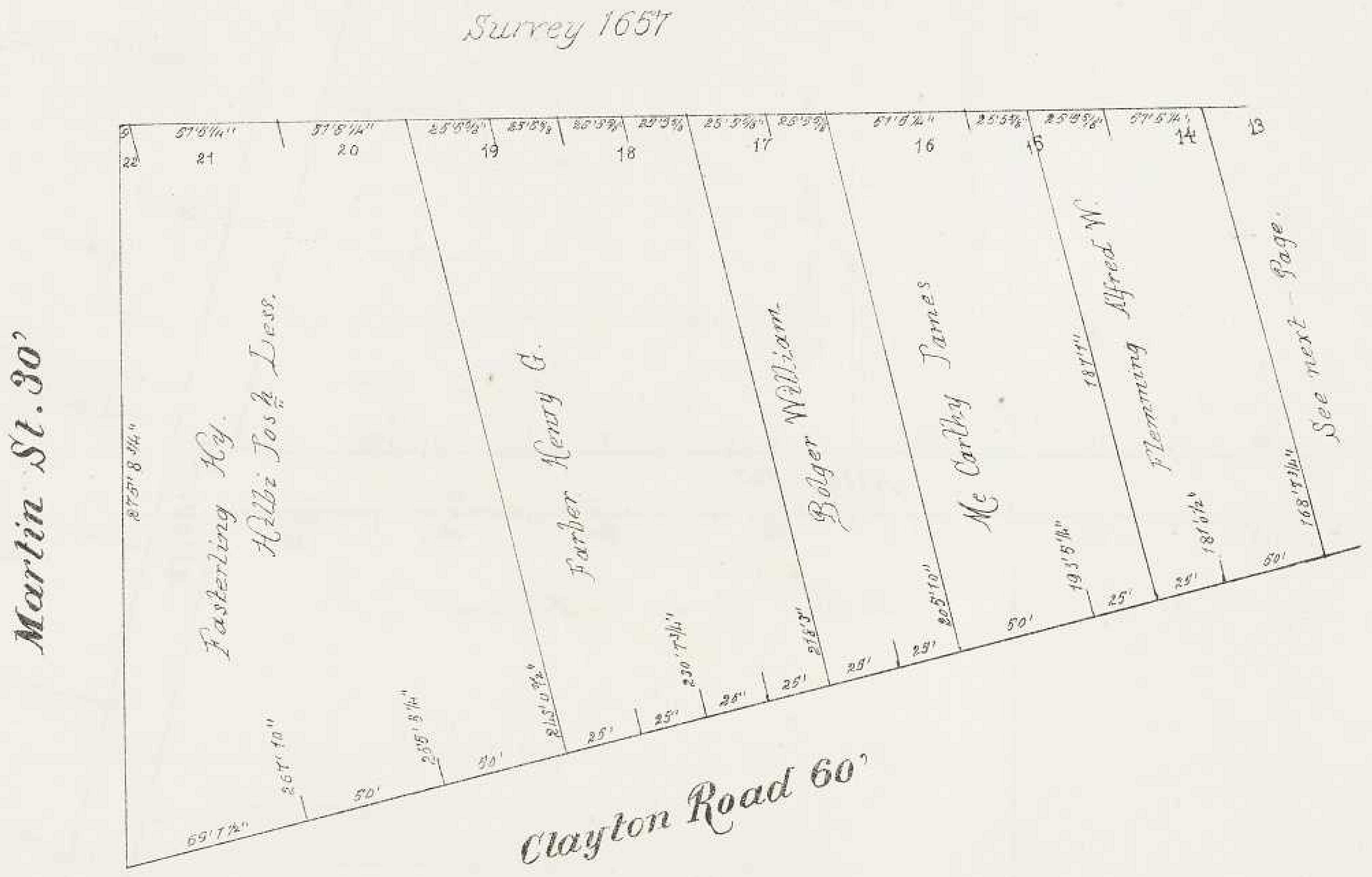

BLOCK 4
OF
BRIGGS EST. SUBD.

BLOCK 1
OF
JOHN E. COOK'S SUBD.
Sur. 1583

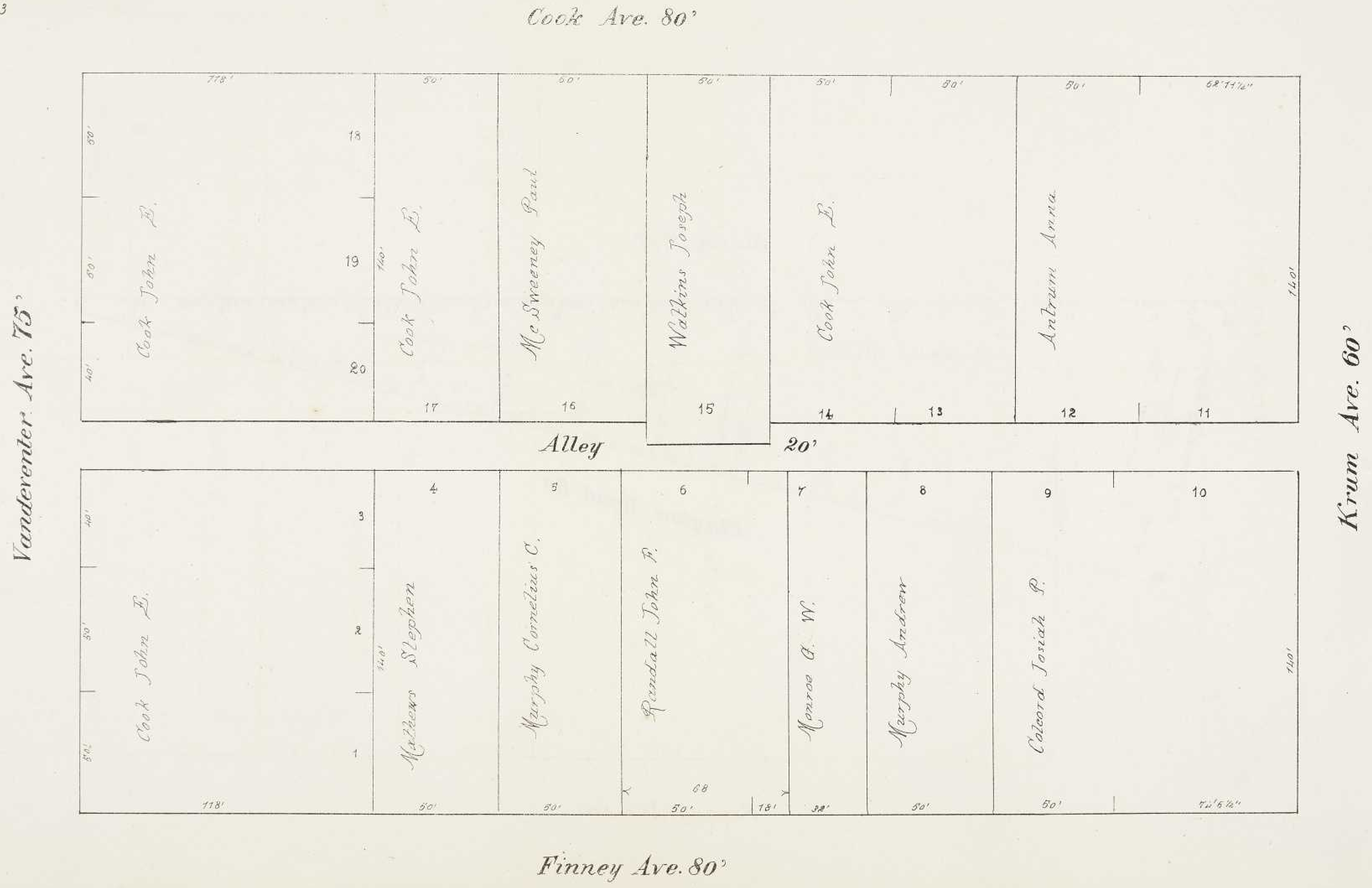

BLOCK 2
OF
JOHN E. COOK'S SUBD.
Sur. 1883.



BLOCK 1

HORNSBY'S ADD.N TO

Baden, Part of Sur. 728

T.46 R.7E.

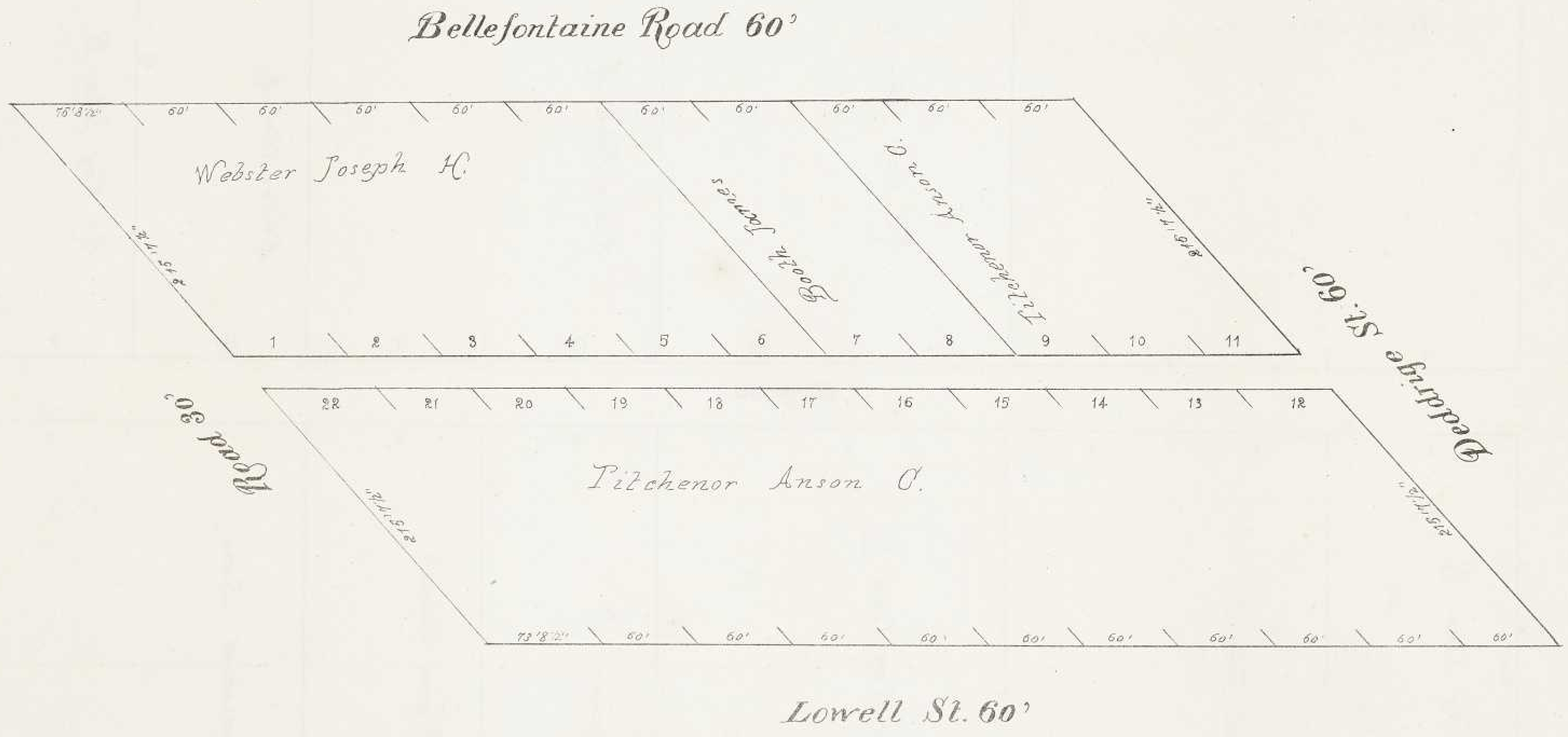

HORNSBY'S ADD.N TO BADEN Sur. 728 T. 46 R. 7 E.

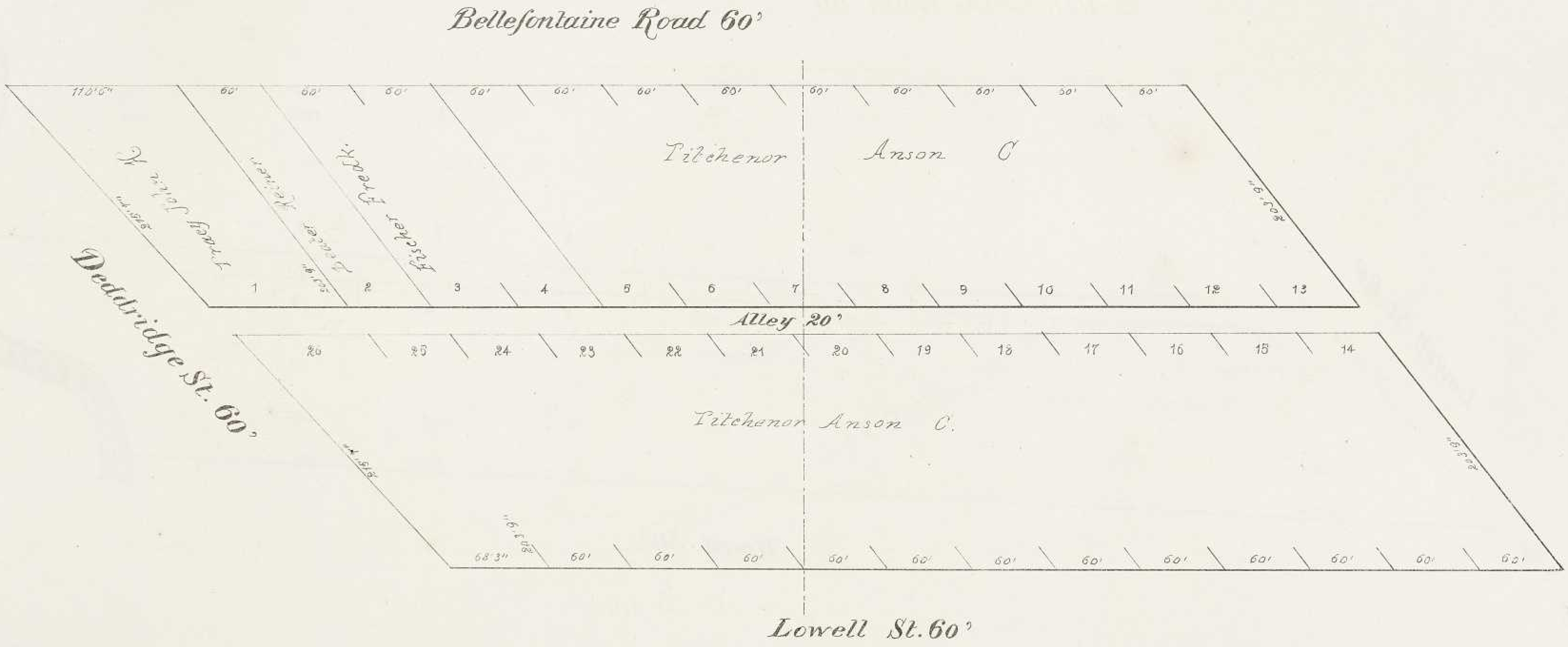

HORNSBY'S ADDITION

TO BADEN. SUR. 728 T.46 R.7E.

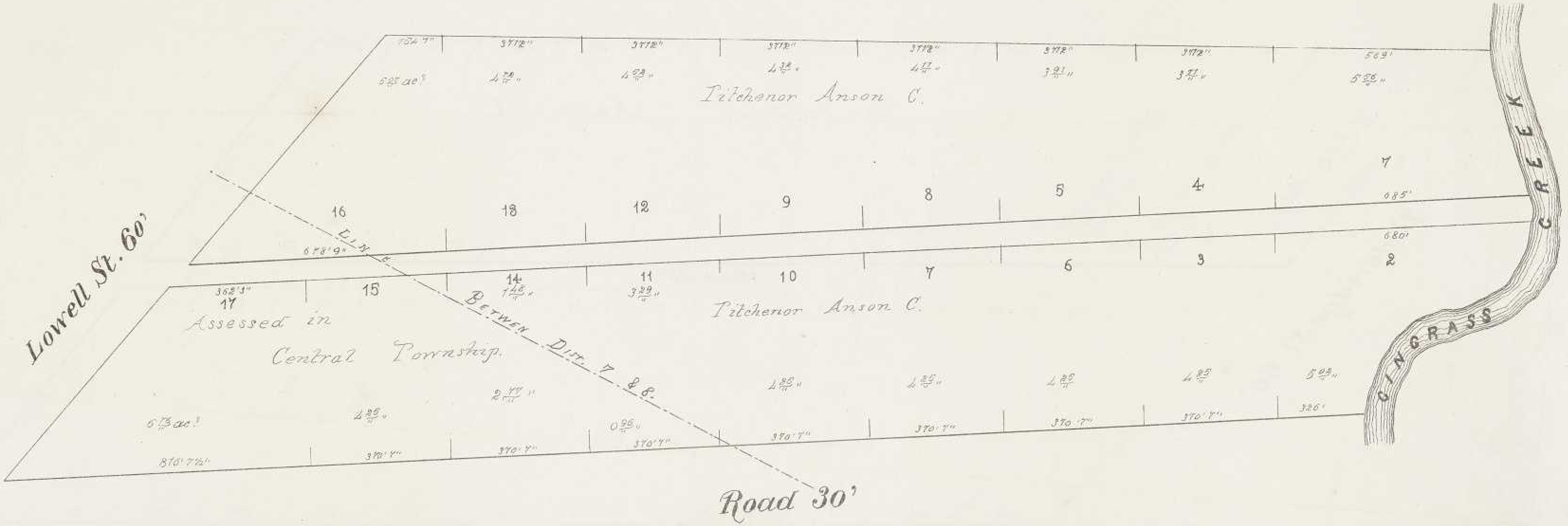

HARRINGTON'S SUBD.

SUR. 2614 T. 45 N. R. 7 E.



49

PETER R. KENRICK'S

ADDITION TO BADEN
Sur. 728 T. 46 R. 7 E.

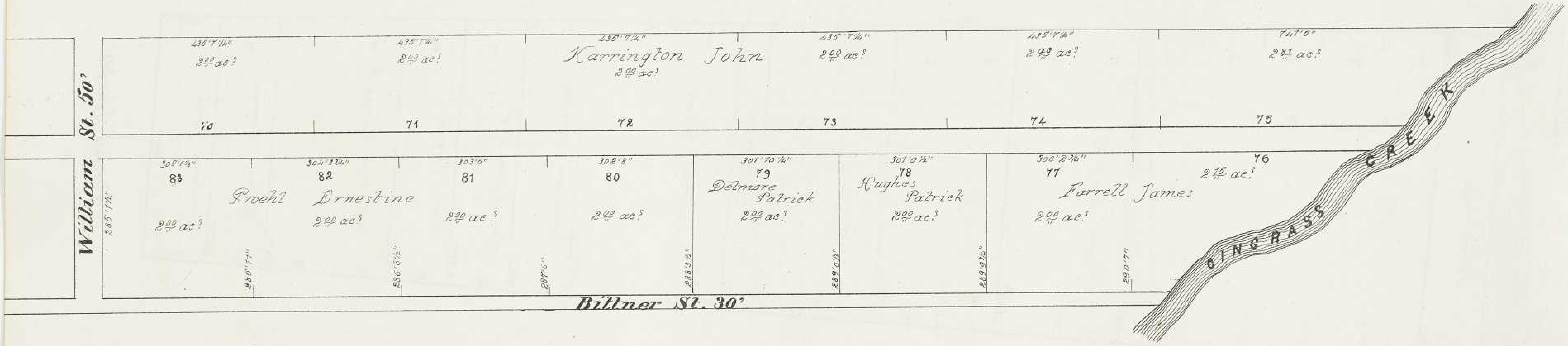

PETER R. KENRICK

ADD. TO BADEN

Sur. 728 T.46 R.7 E.

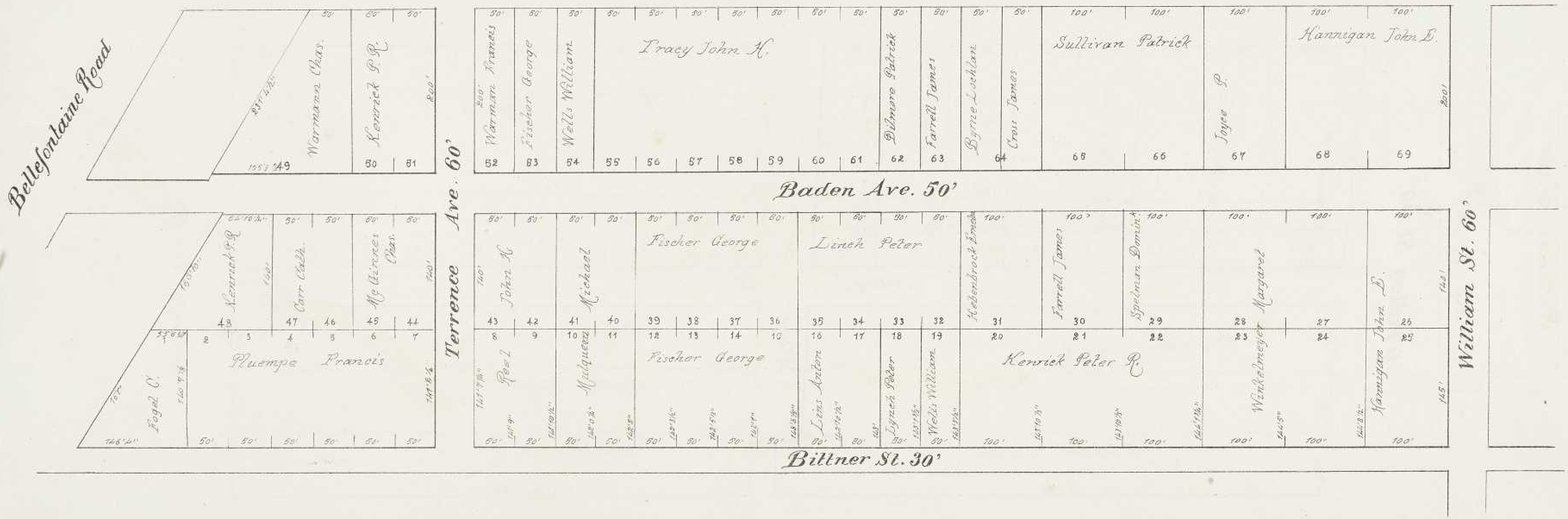

BLOCK 11.

ELIZABETH SUBDIVISION
of the College Farm

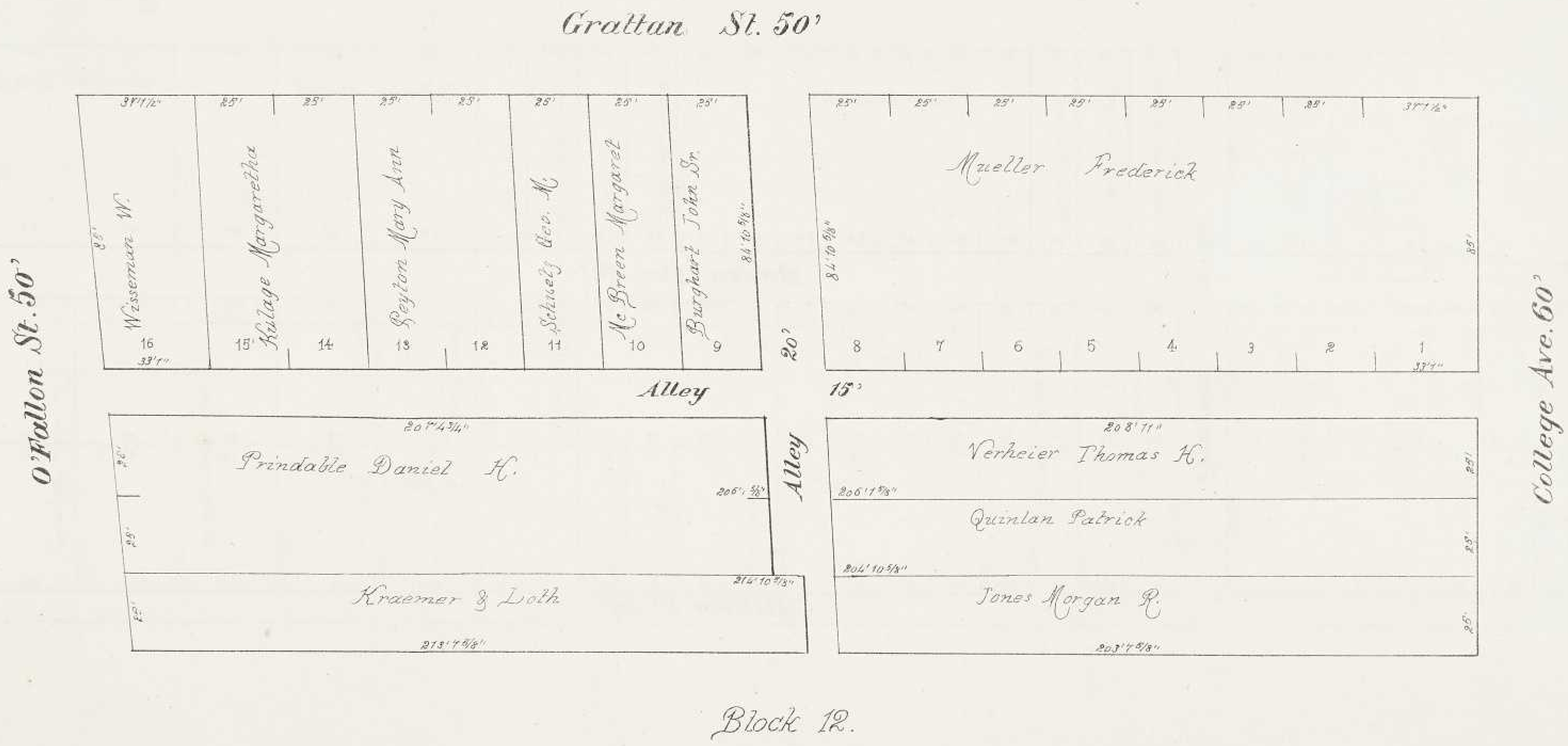

BLOCK 1
OF
GRAND ADDITION
Part of Surveys 1561 & 1583

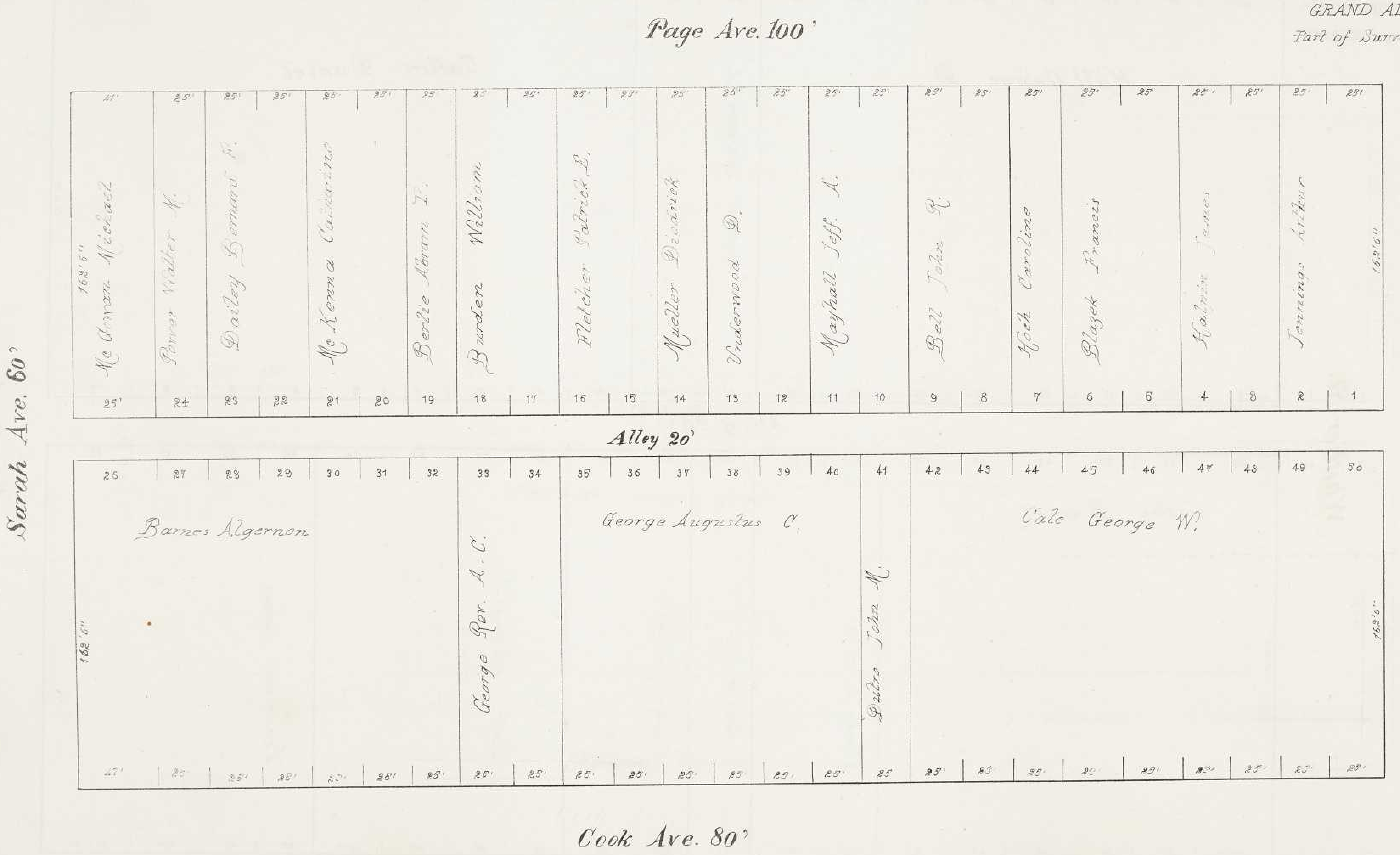

BLOCK 2
OF
GRAND ADDITION
Part of Surveys 1561 & 1583

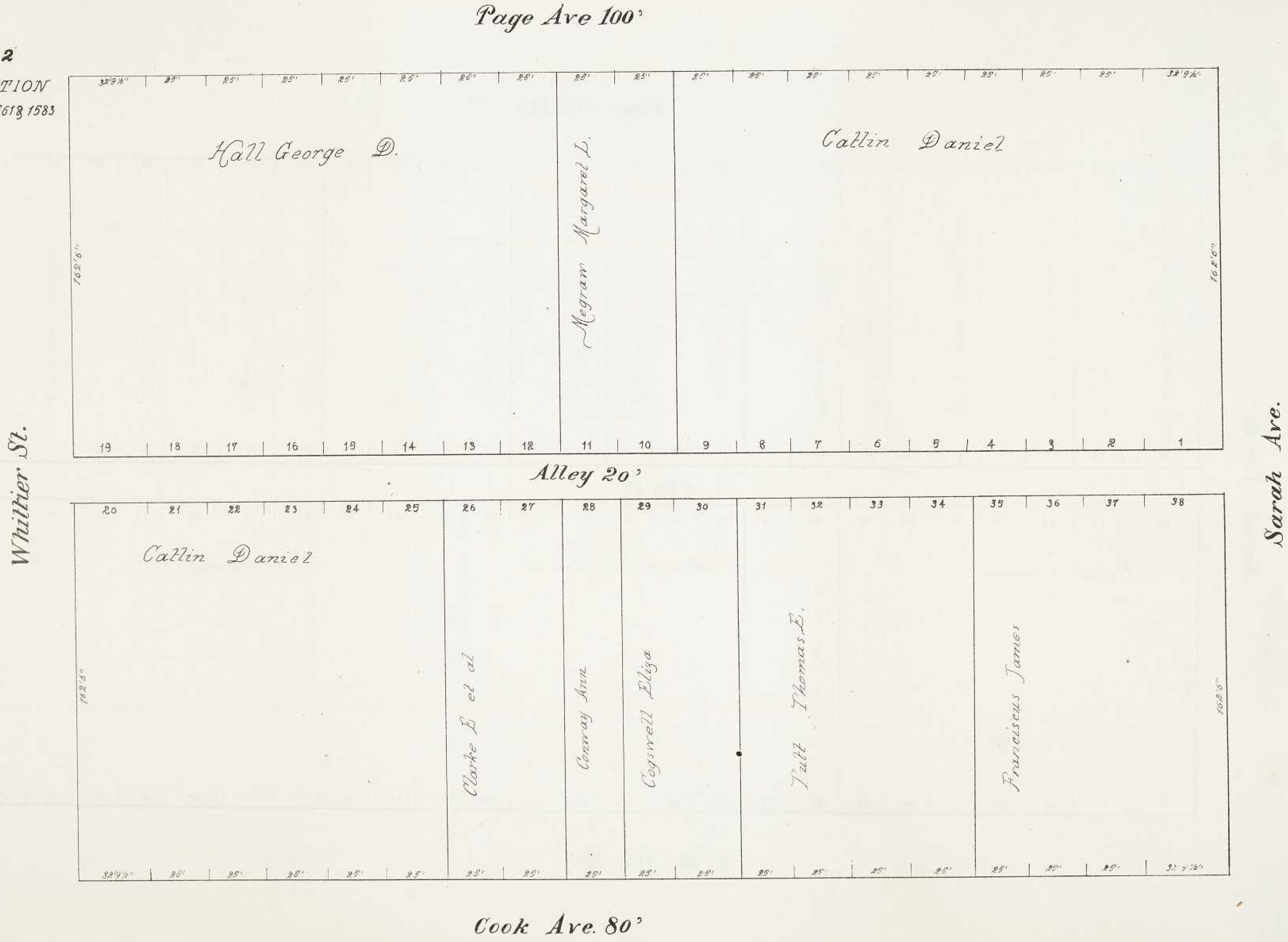

BLOCK 4
OF
GRAND ADDITION.
Part of Surveys 1561 & 1583.

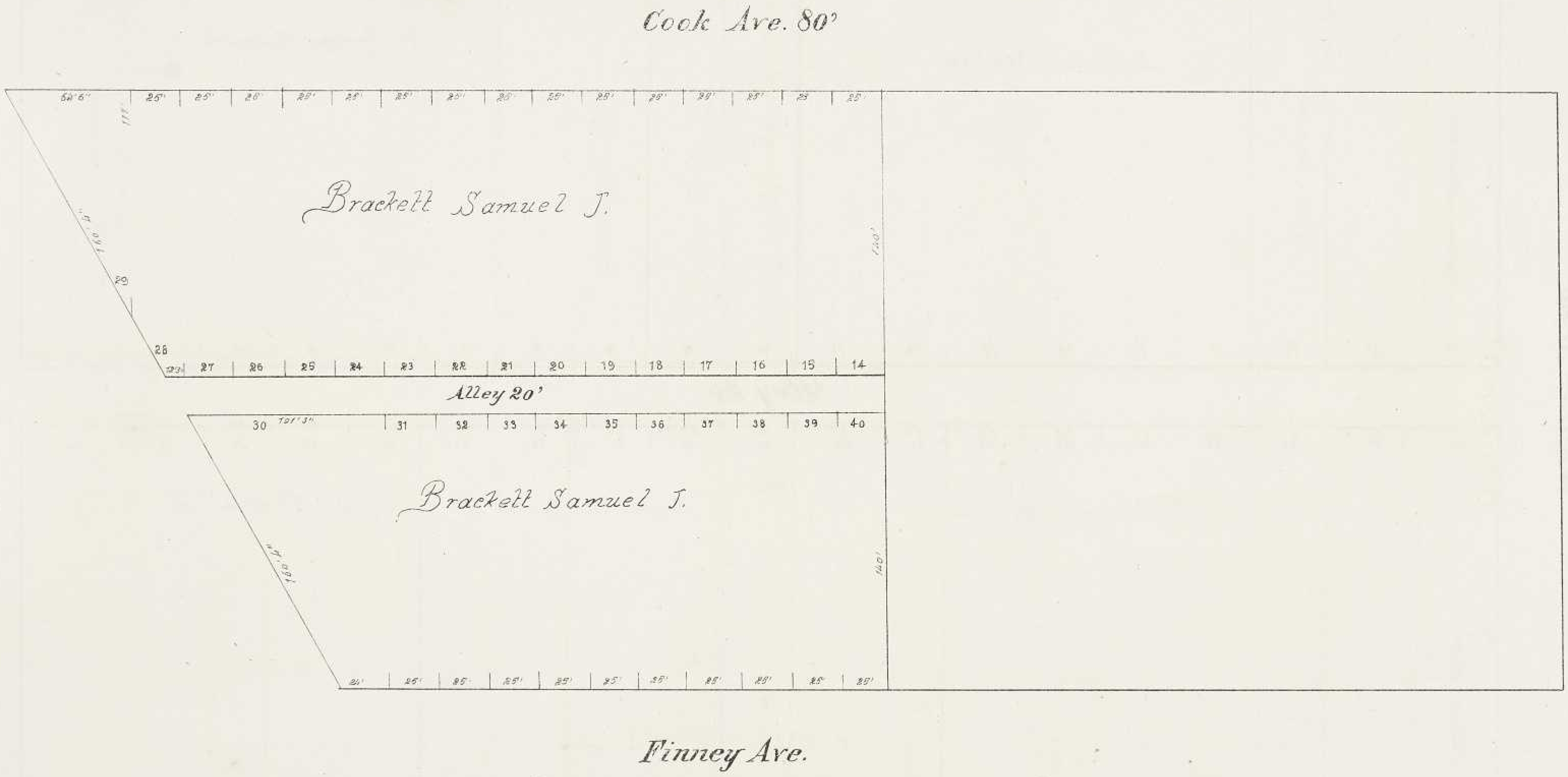

BLOCK 5

GRAND ADDITION

Part of Surveys 1561 & 1583.

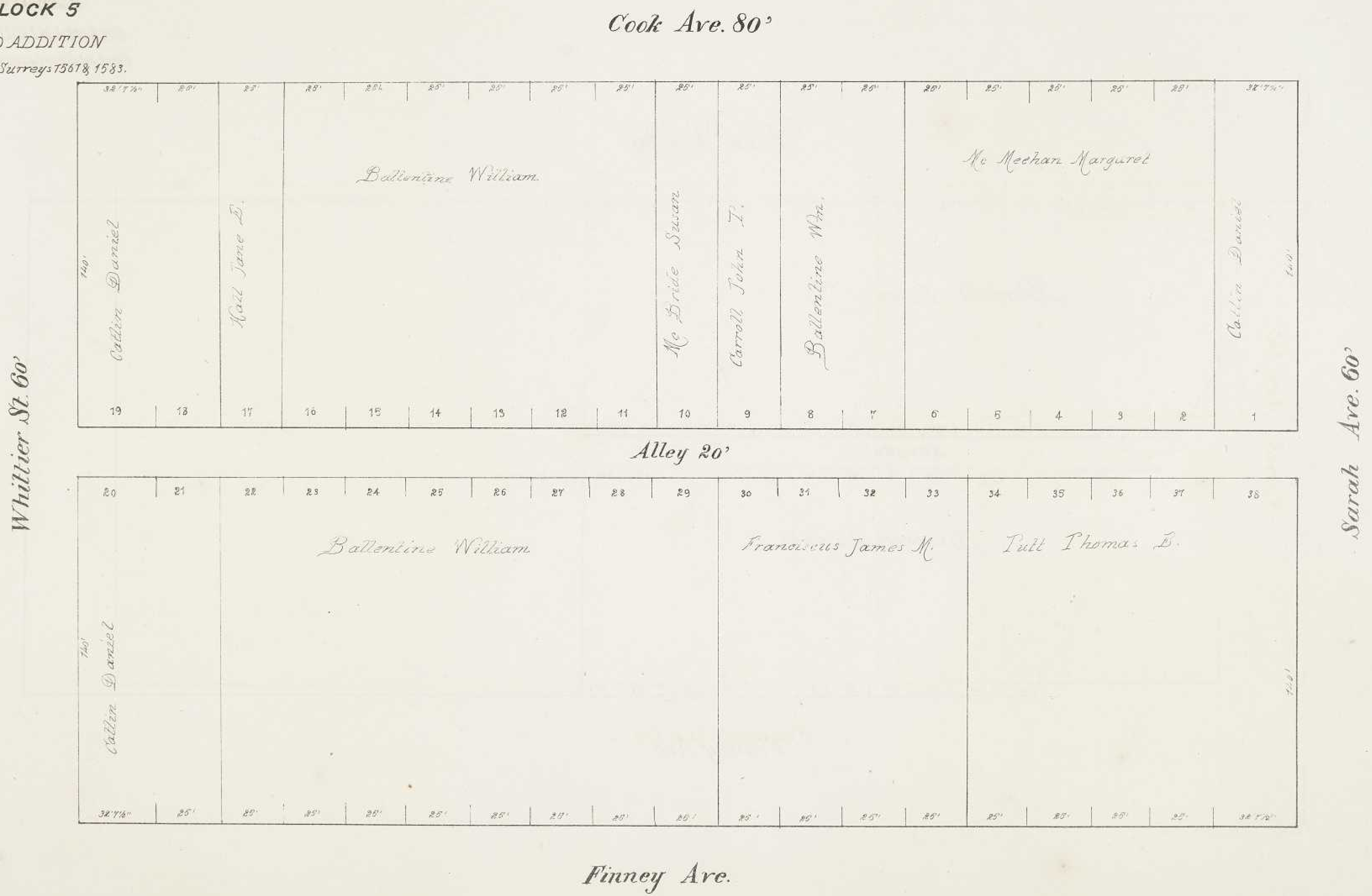


BLOCK 6
OF
GRAND ADDITION
Part of Surreys 1561 & 1583
Cook Ave. 80'
Sarah Ave. 60'
Alley 20'
Finney Ave. 60'
Catlin Daniel
Pitt Thomas E.
Catlin Daniel
Franciscus James M.
37'9"
25'
1
2
3
4
5
6
7
8
16
15
14
13
12
11
10
9

BLOCK 7
of
GRAND ADDITION
Part of Surveys 1561 & 1563



BLOCK 1

GEO. B. MICHAEL'S SUBD.
of Lots 29 & 29½ Penrose Tract

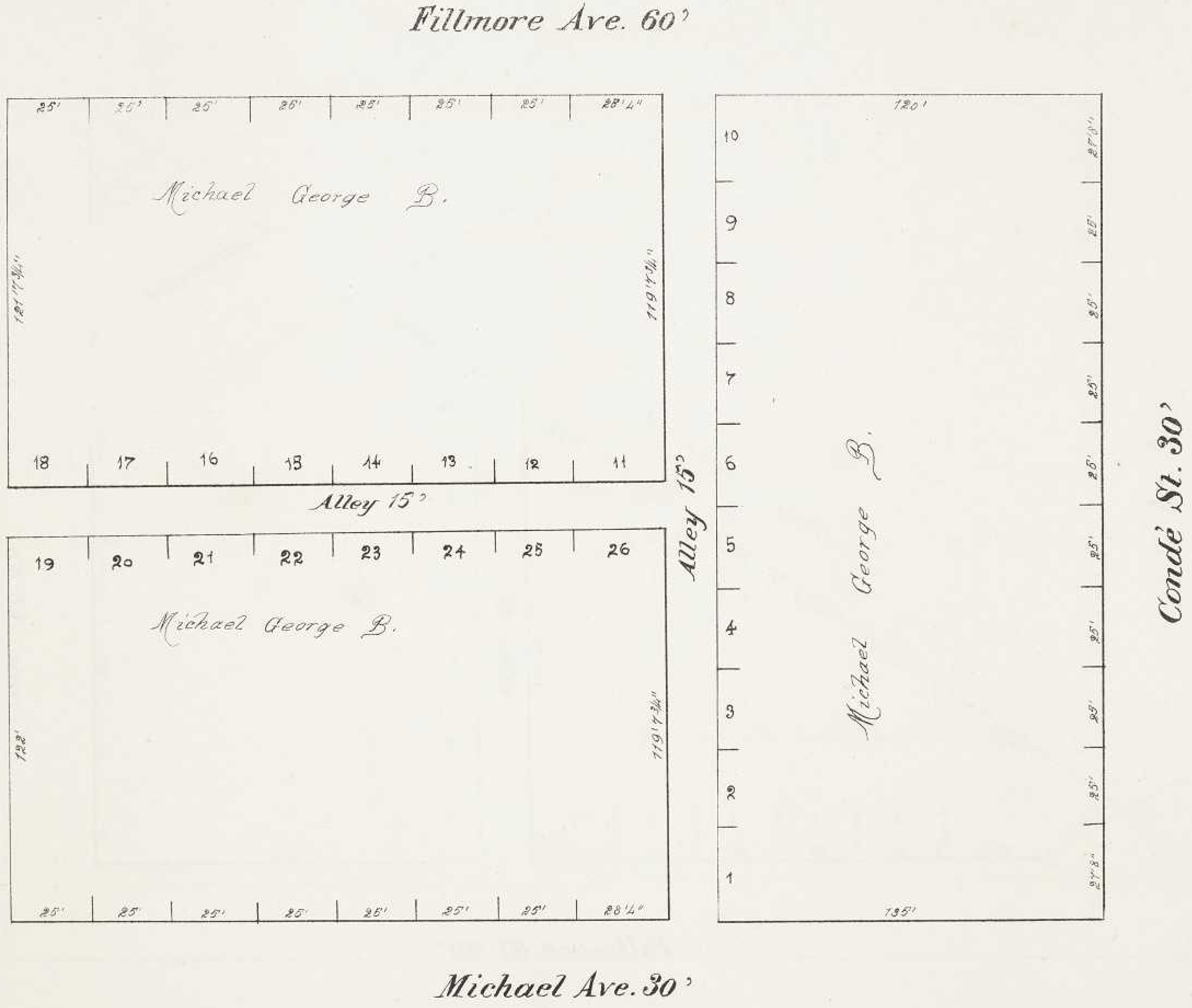

BLOCK 2
OF
GEO. B. MICHAEL'S SUBD.
of lots 29 & 29½ Penrose Tract.
Rec. Bk. 8. P. 38.

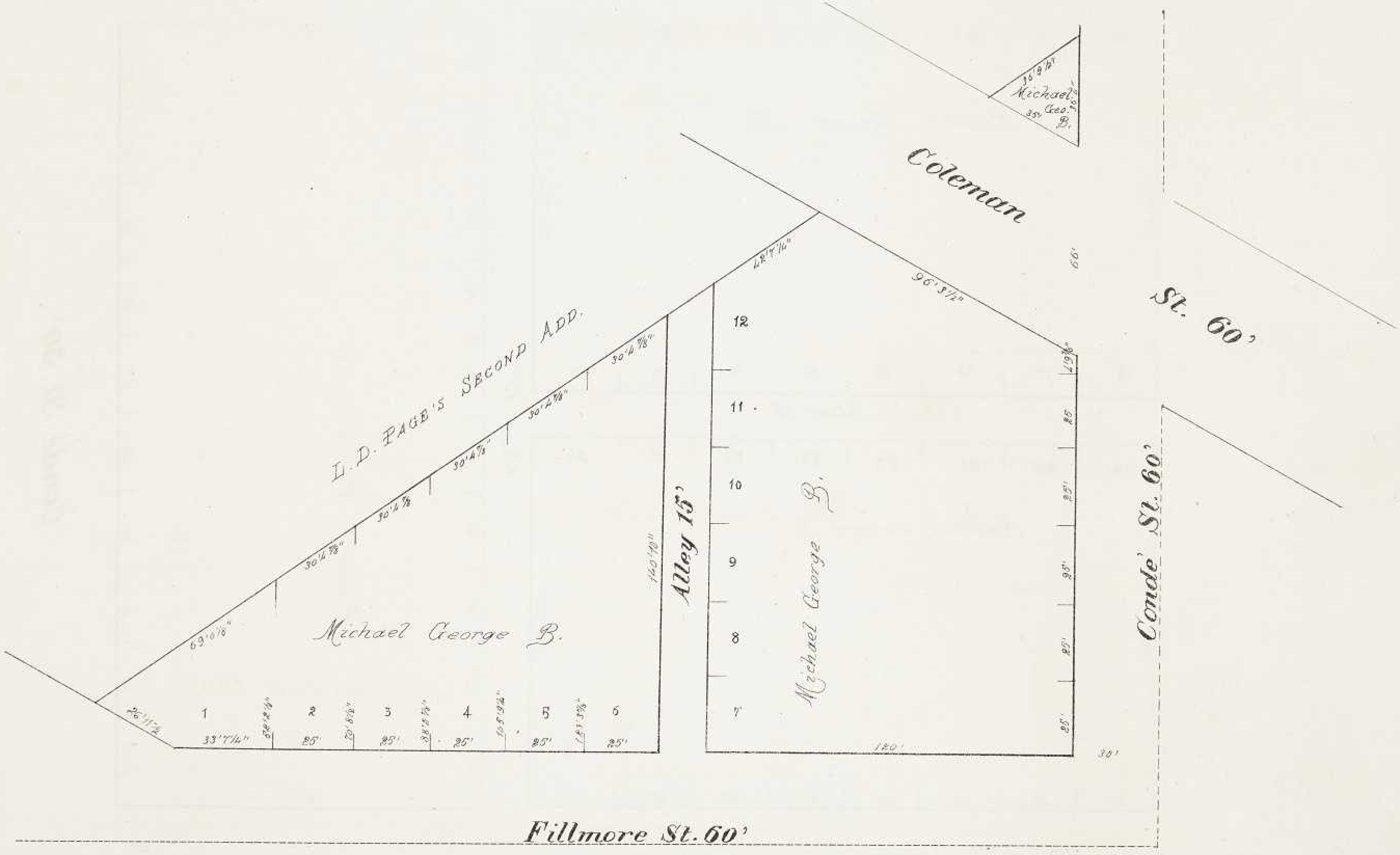

JOHN & W. FINNEY'S
ESTATE
GRAND PRAIRIE
Sur. 3285
Rec. Book 8 P. 31

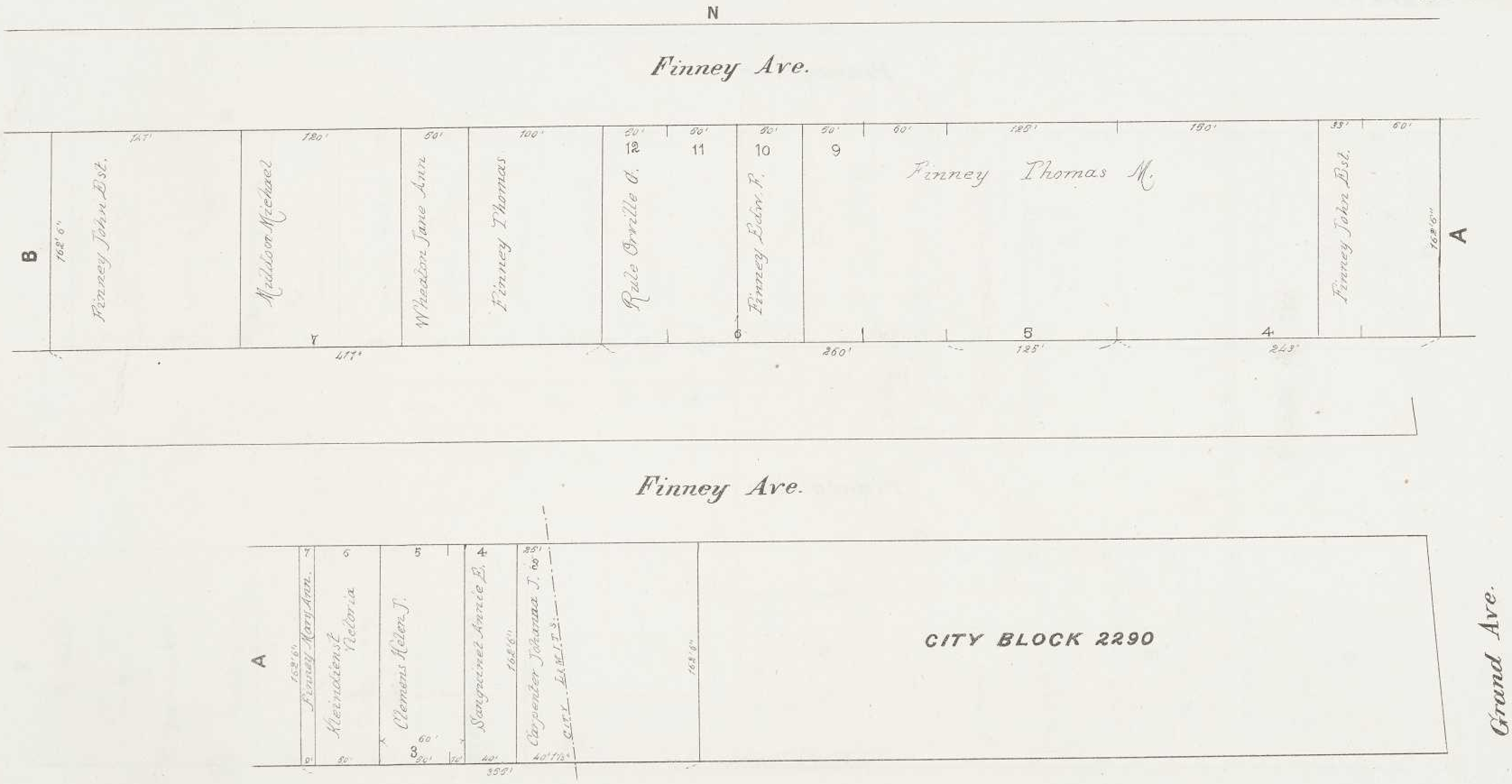

JOHN & W. FINNEY'S

EST. IN SURVEY 3285.

Grand Prairie.

Rec. Bk. 8. P. 31.

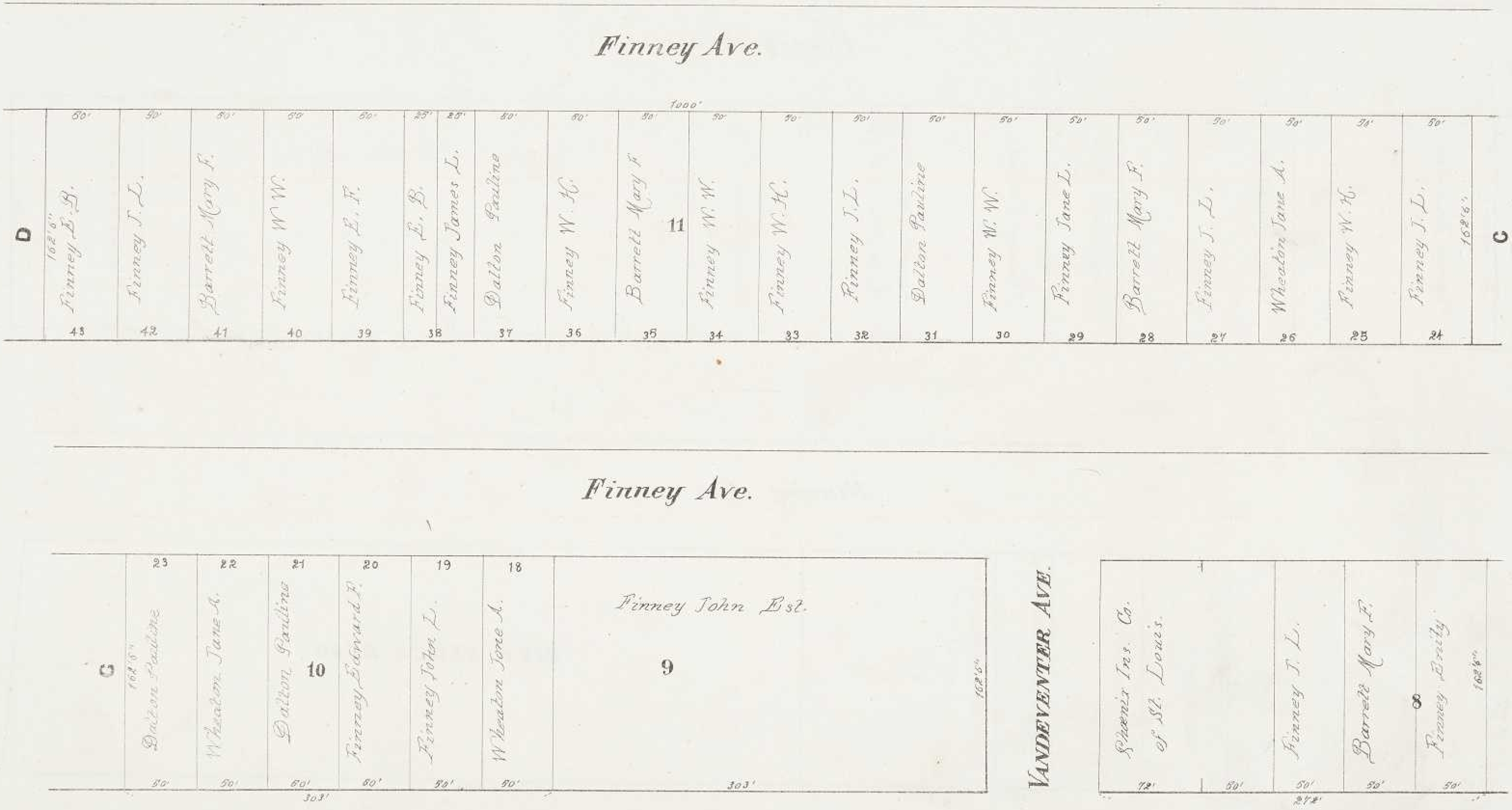

JOHN & W. FINNEY EST.

GRAND PRAIRIE

Sur. 3285.

Rec. Bk 8 P. 31.

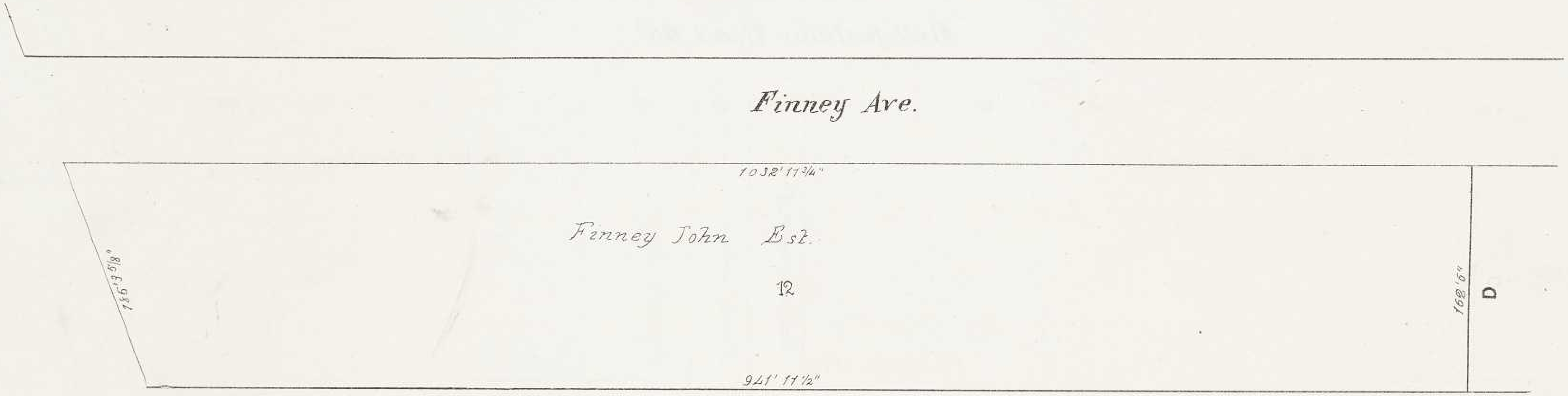

OBERBECK'S 2ND SUBD.

In Sur. 281. Dist. 12. City.



TIFFANY'S EST. SUBD.

Rec. Bk. 377 P. 275.

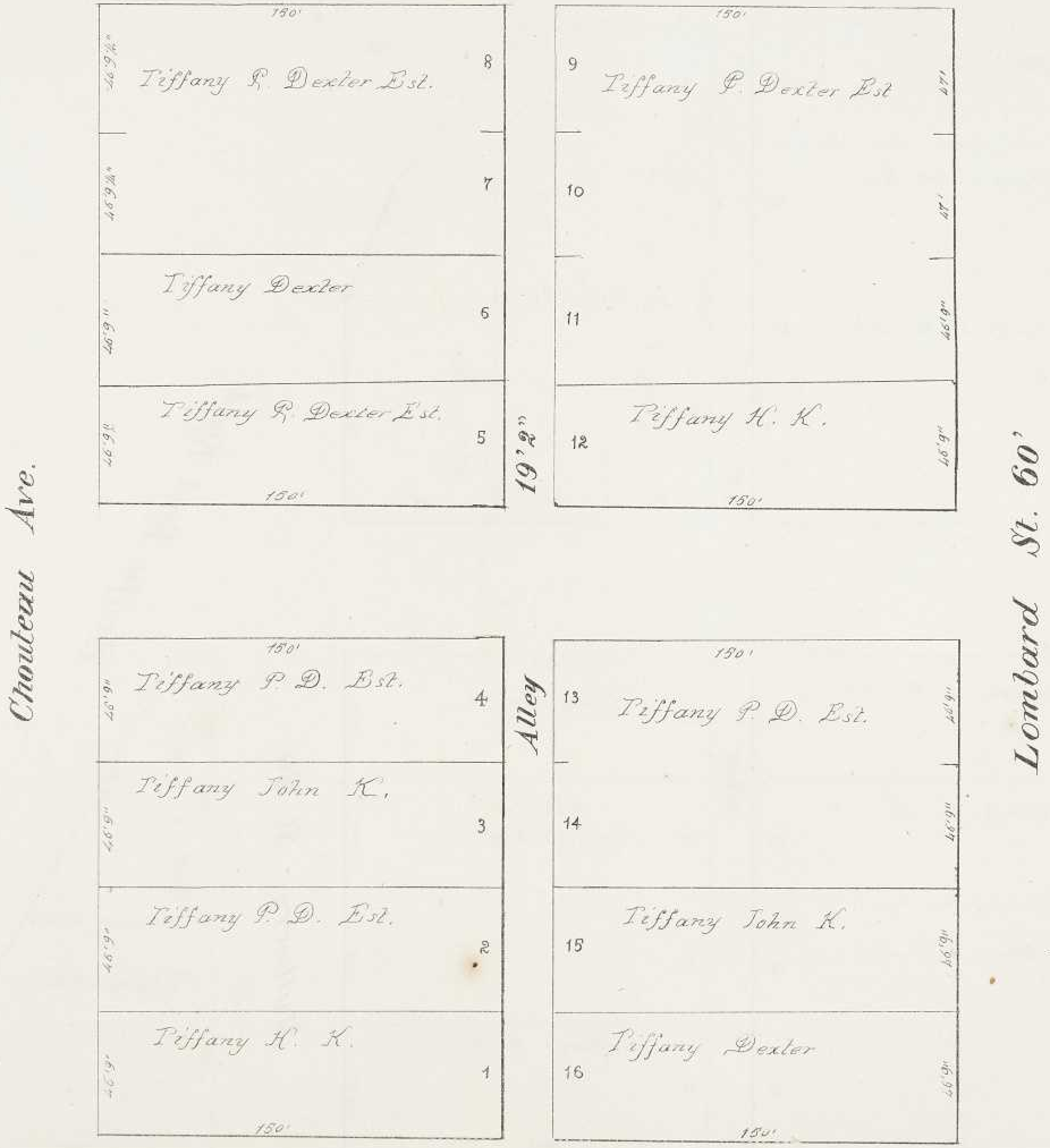

TIFFANY'S ESTATE

Rec. Bk. 377 P. 275.

BLOCK 4
OF
TIFFANY'S EST. SUBD.
Rec. Bk. 377 P. 285



85

BLOCK 3

TIFFANY'S ESTATE SUBD.

Plat B. Rec. Bk. 377 P. 285.



BLOCK 2

TIFFANY ESTATE SUBD.

Plat B. Rec. Bk. 377 P. 285



BLOCK 1
OF
TIFFANY'S EST. SUBD.
Plat B. Rec. Bk. 377 P. 285



BLOCK 1
OF
LACLEDE RACE TRACT

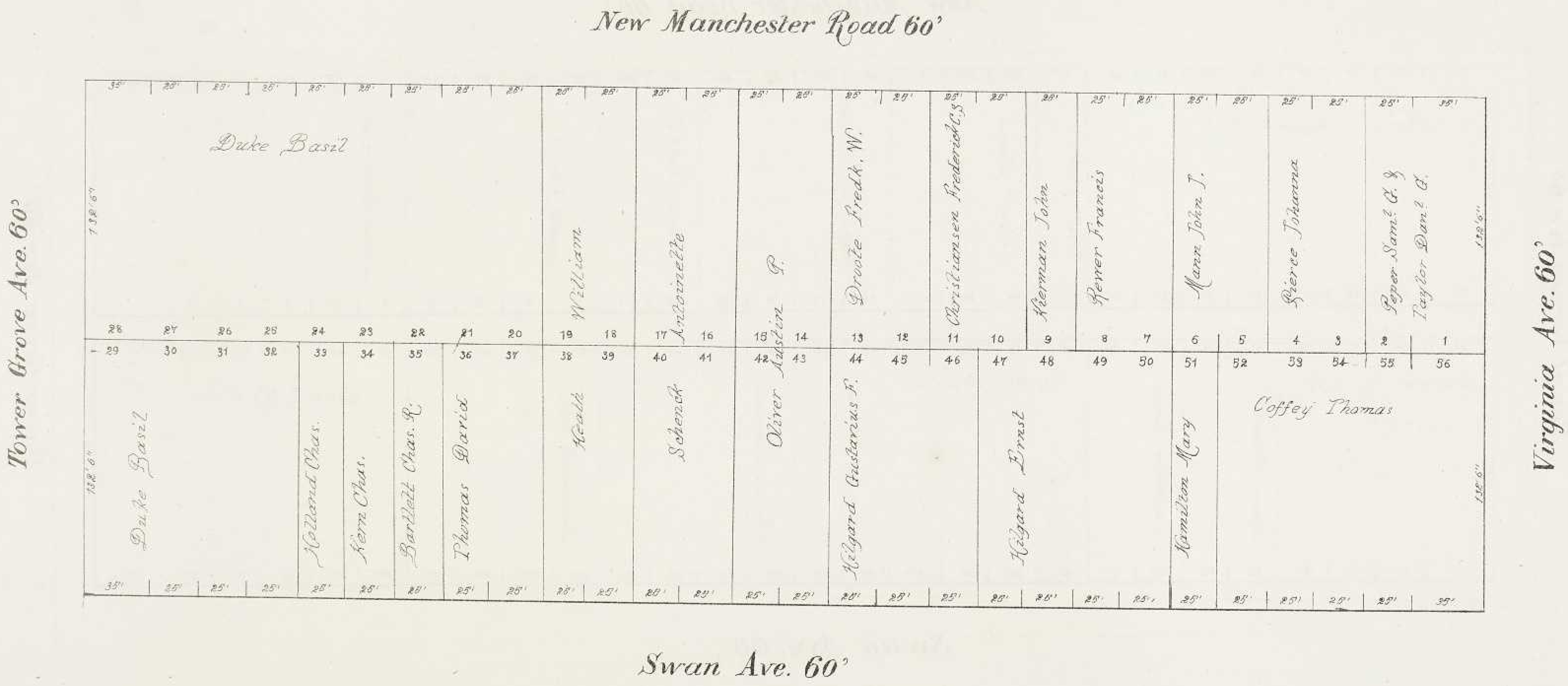

BLOCK 2
OF
LACLEDE RACE TRACT

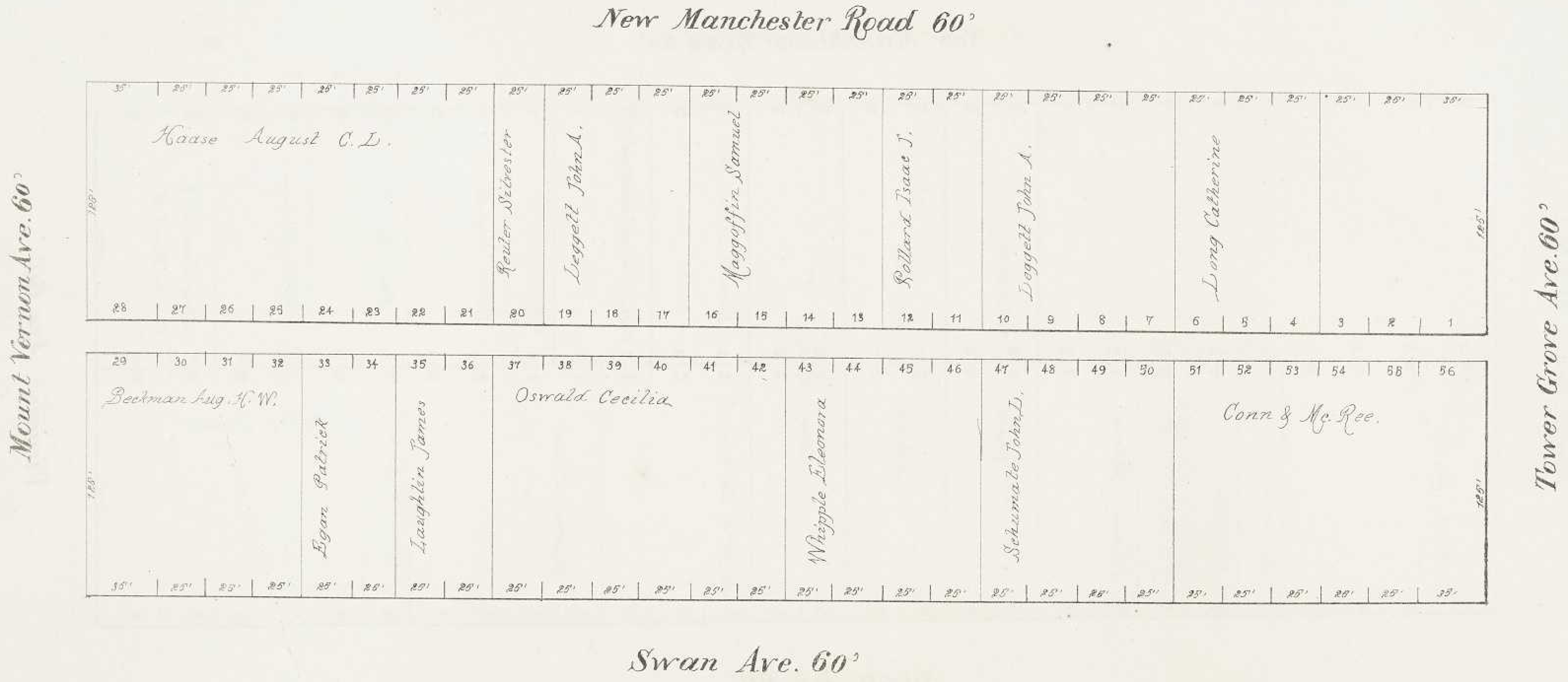

BLOCK 3
OF
LACLEDE RACE TRACT

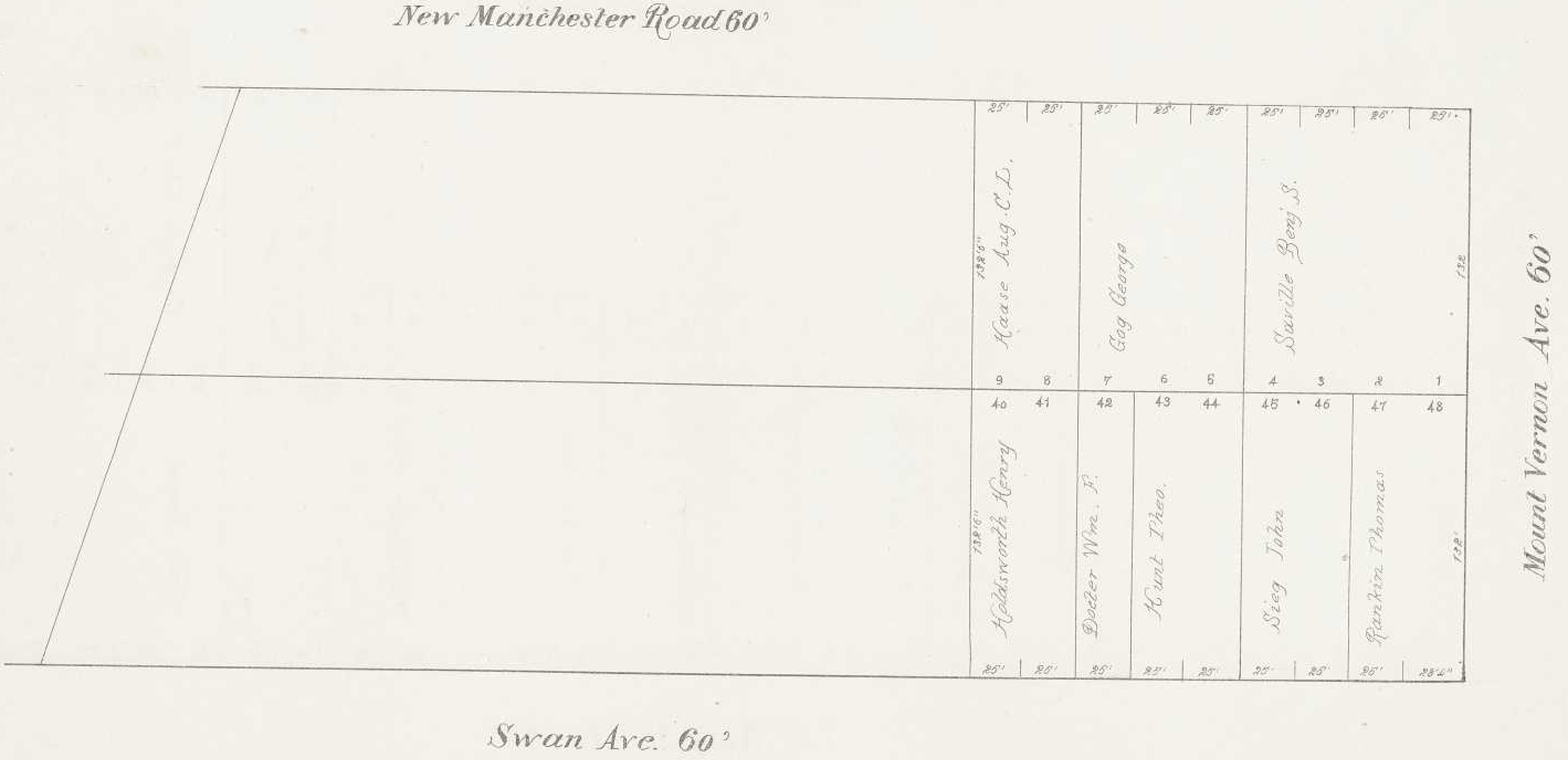

BLOCK 4
OF
LACLEDE RACE TRACT

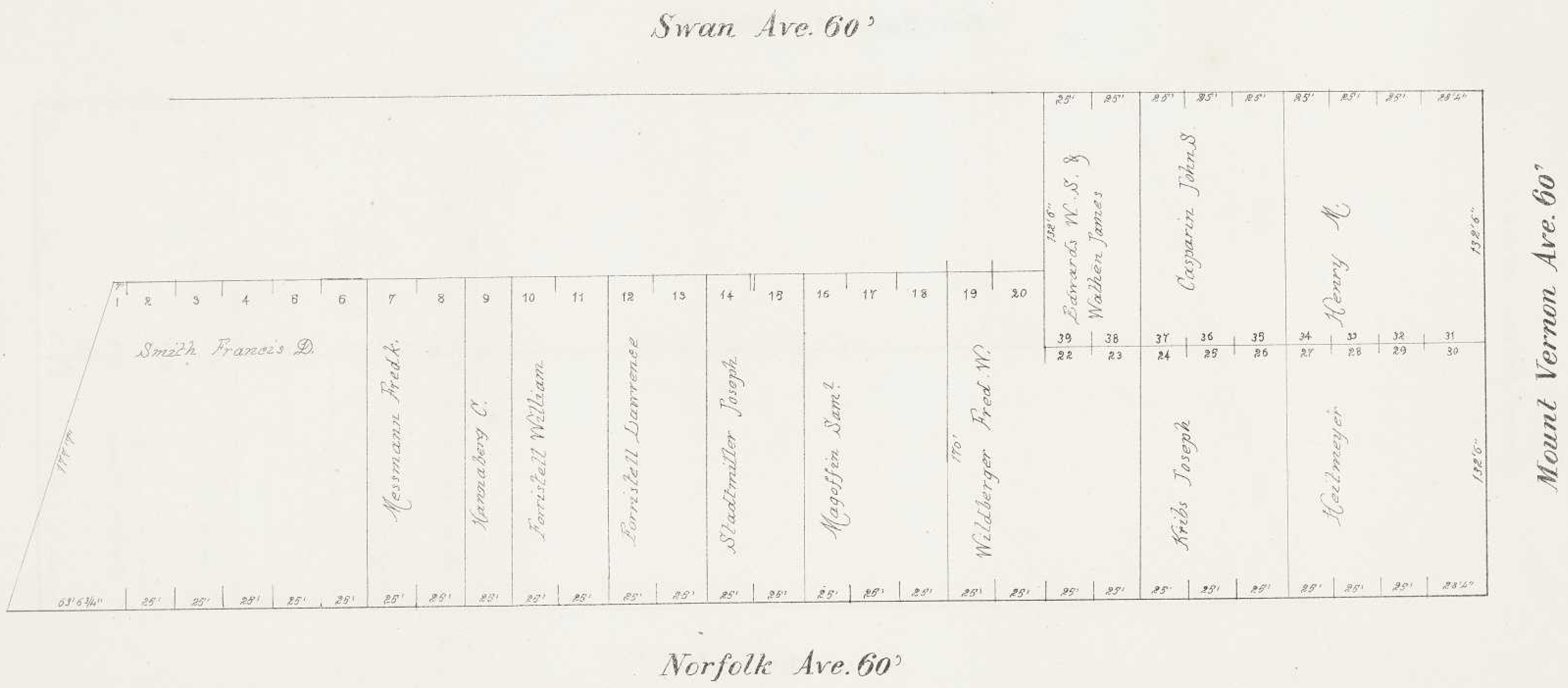

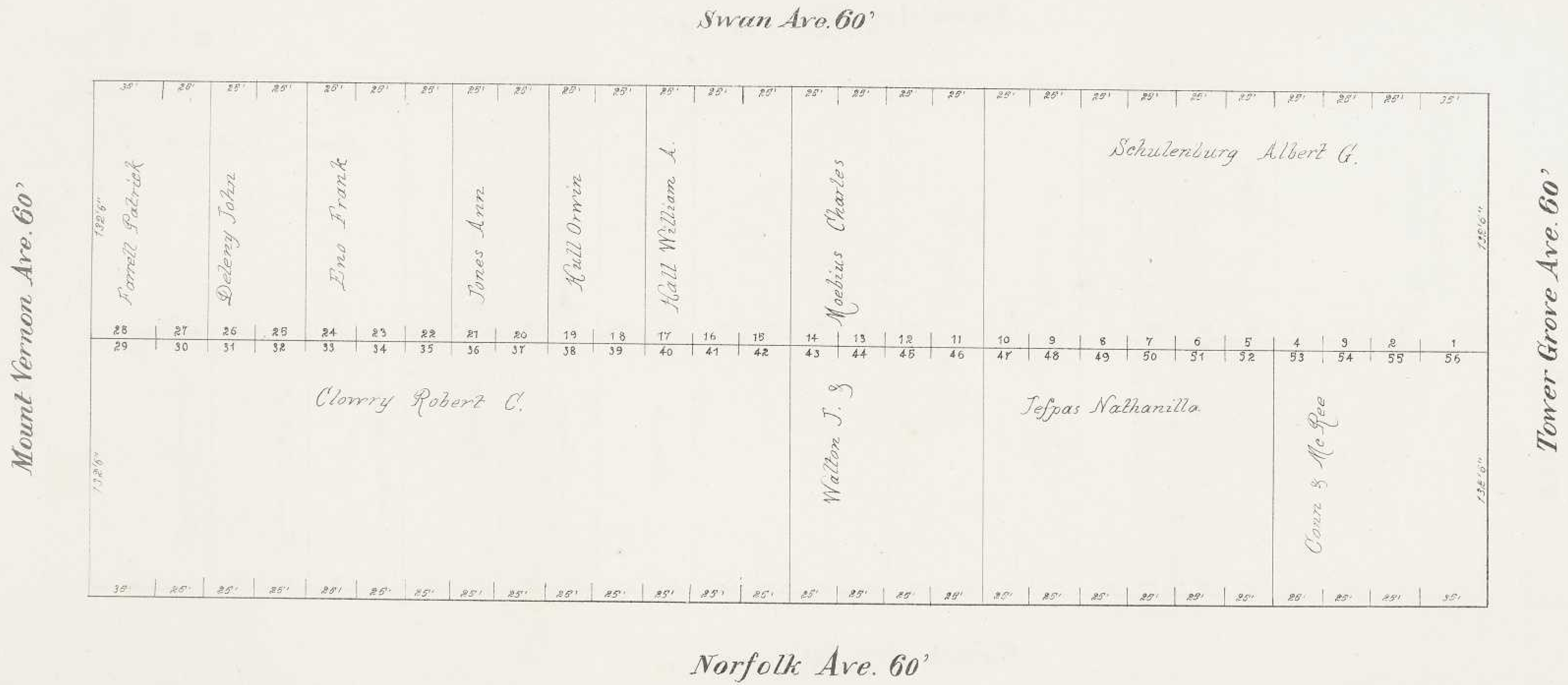
Swan Ave. 60'
Mount Vernon Ave. 60'
Tower Grove Ave. 60'
Norfolk Ave. 60'
Farrell Patrick
Delery John
Eno Frank
Jones Ann
Hull Orwin
Hall William A.
Moebius Charles
Schulenburg Albert G.
Clowry Robert C.
Walton J. S.
Jeffpas Nathanilla
Conn & McRee

BLOCK 6
OF
LACLEDE RACE TRACT

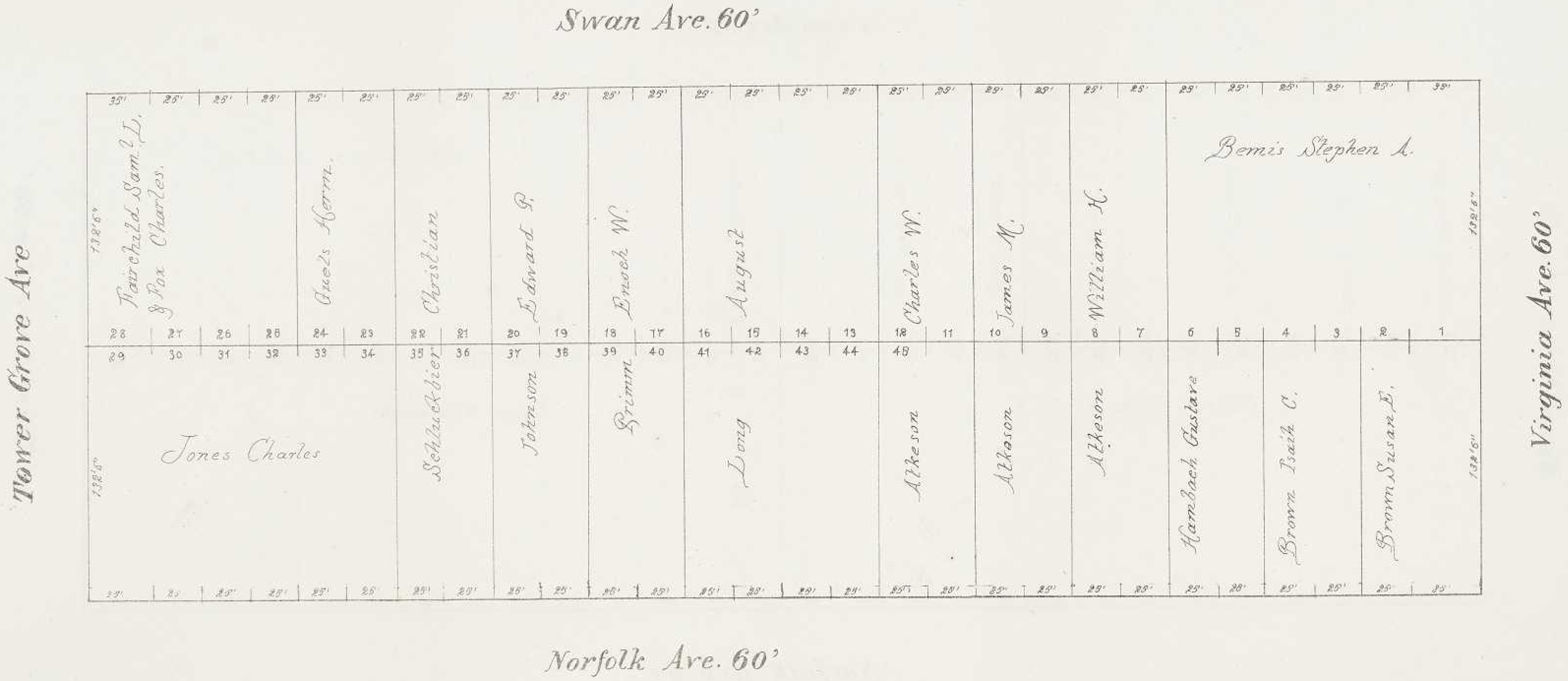

BLOCK 7 OF LACLEDE RACE TRACT

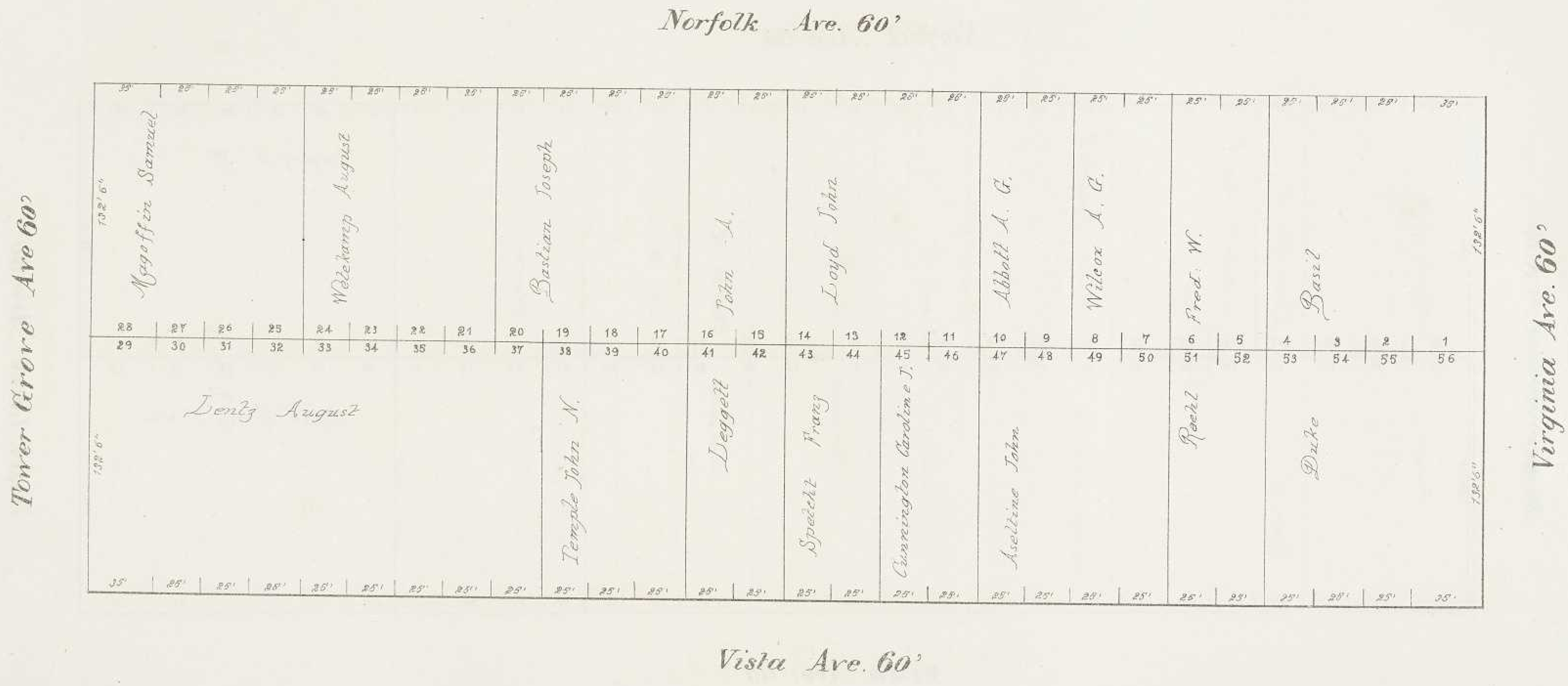

BLOCK 8
OF
LACLEDE RACE TRACT

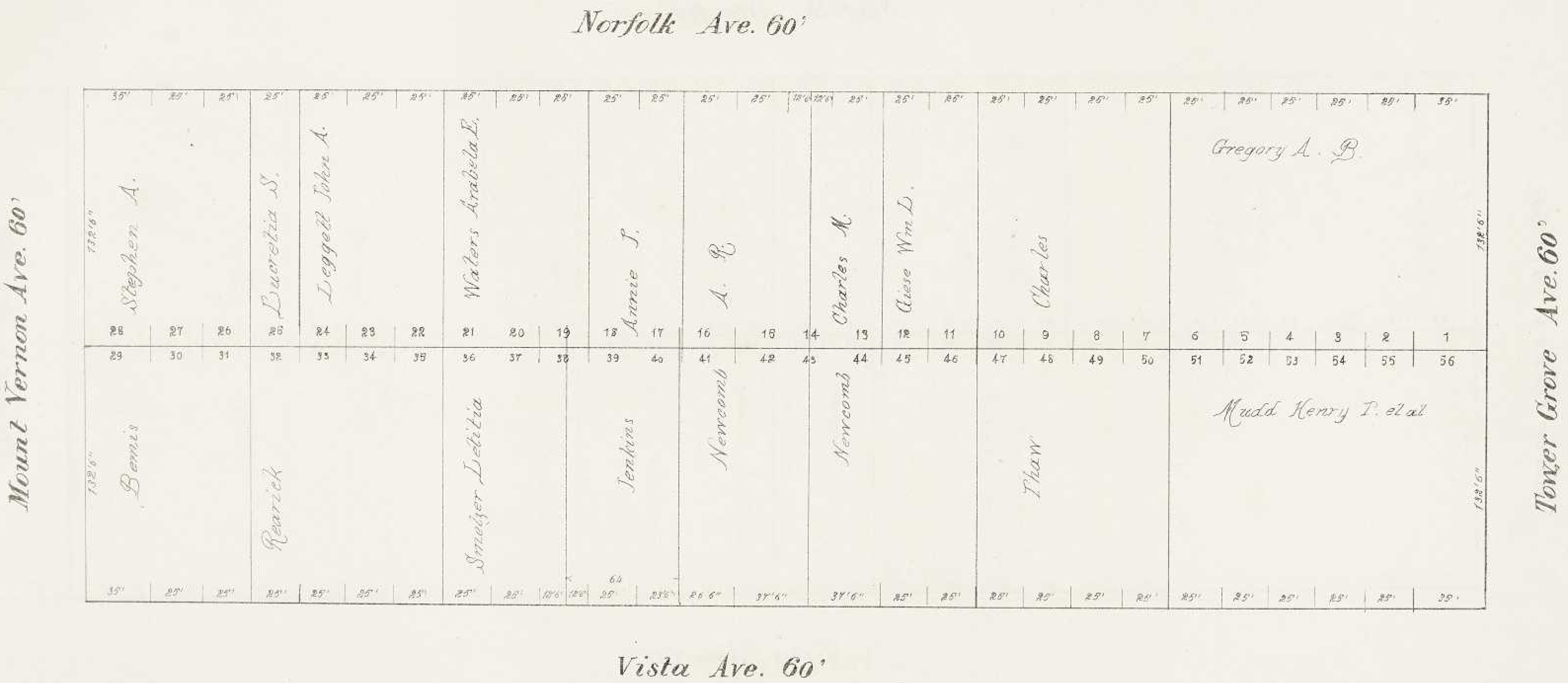

BLOCK 9
OF
LACLEDE RACE TRACT

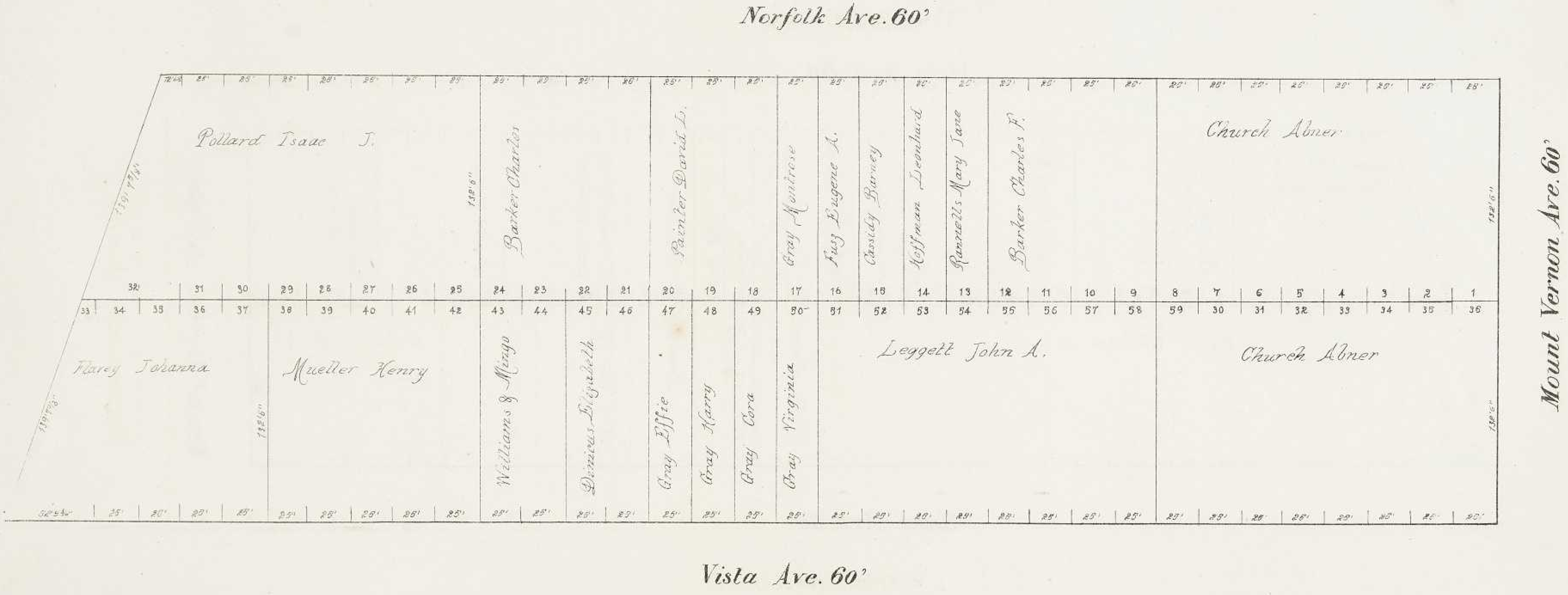

BLOCK 10
OF
LACLEDE RACE TRACT

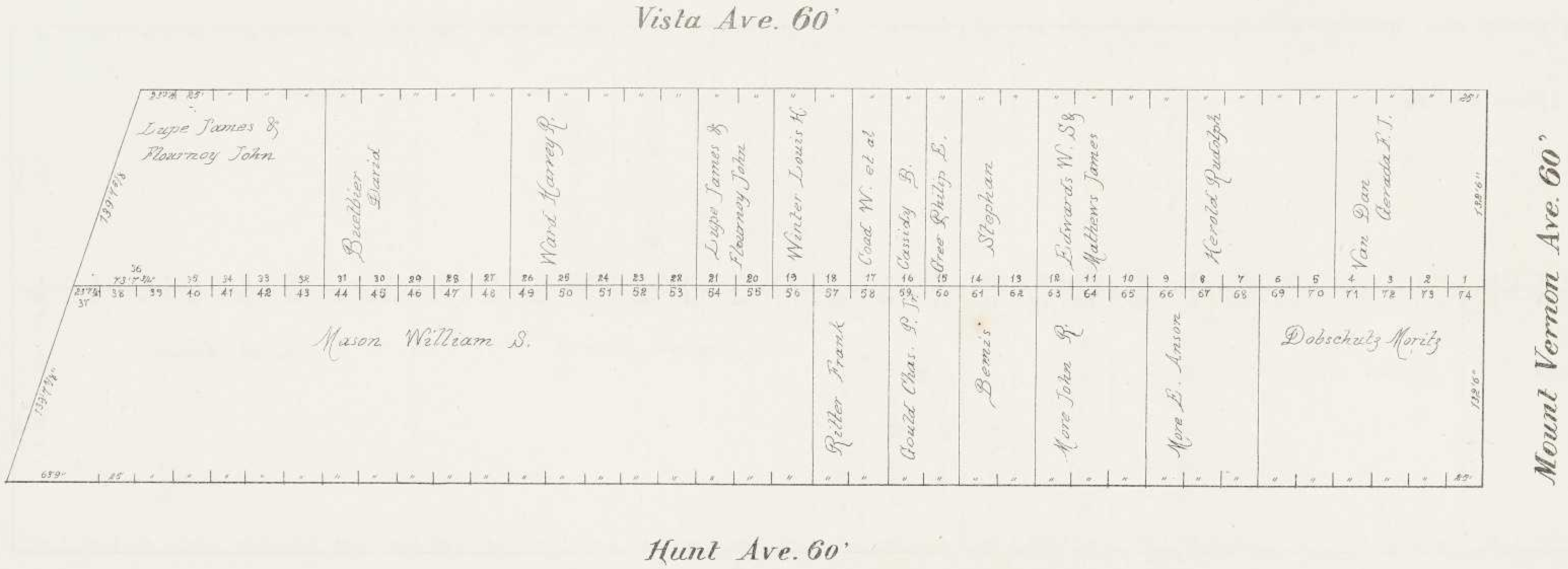

BLOCK 11
OF
LACLEDE RACE TRACT

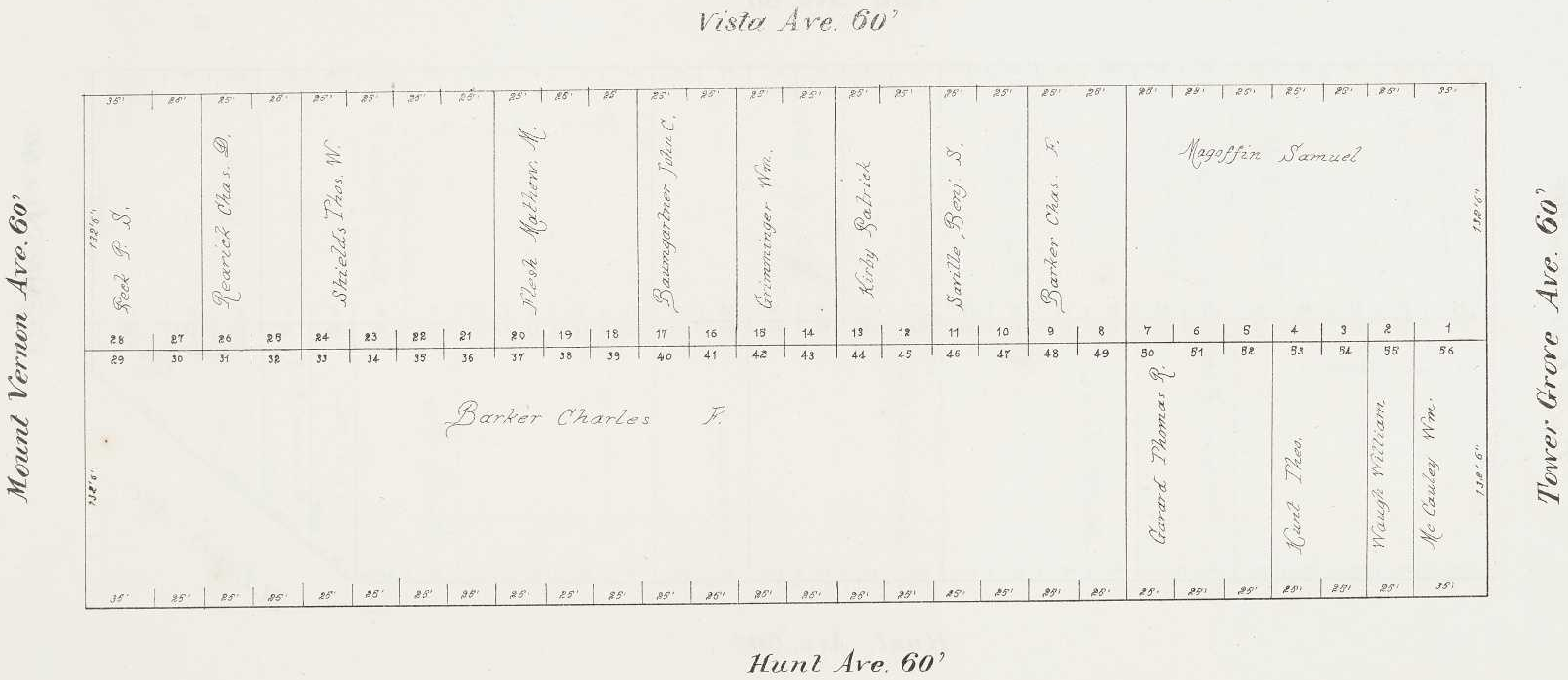

BLOCK 12
OF
LACLEDE RACE TRACT

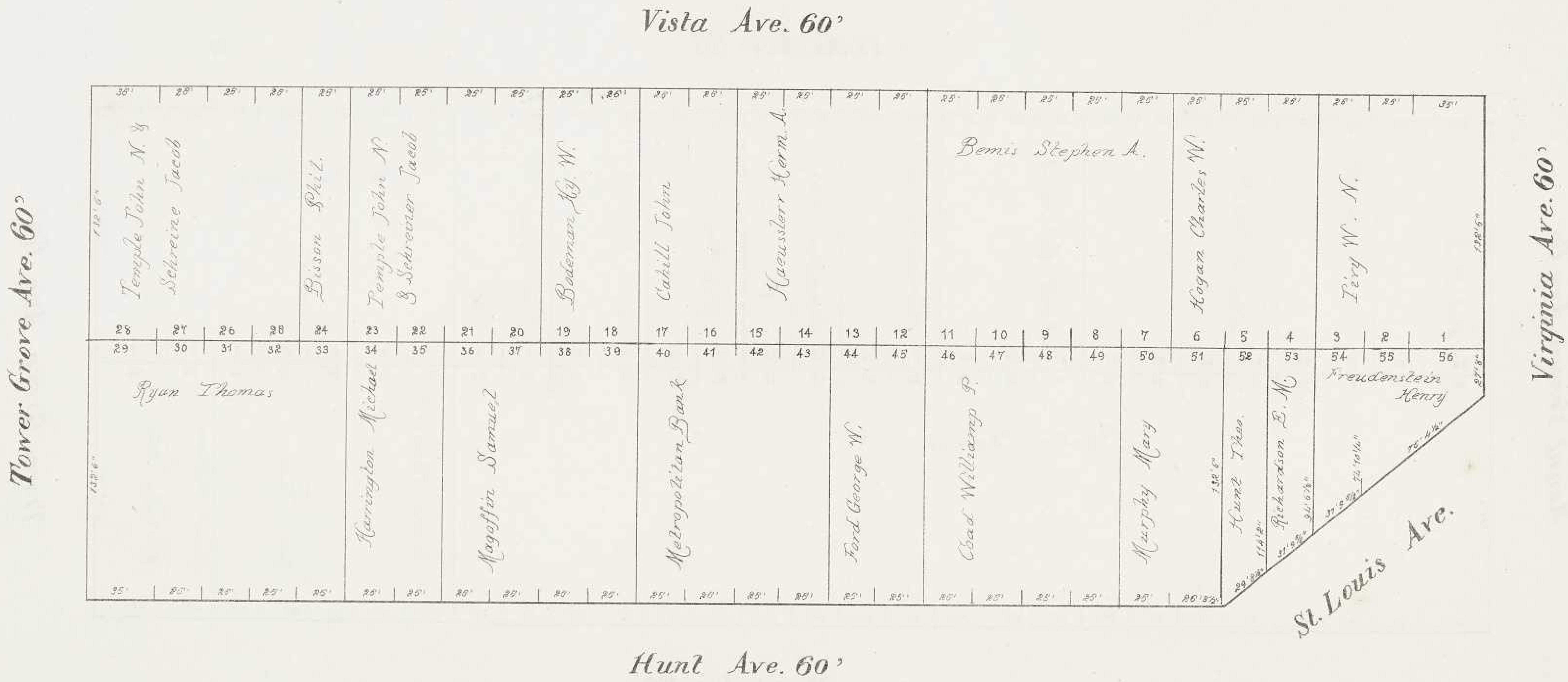

BLOCK 13
OF
LACLEDE RACE TRACT

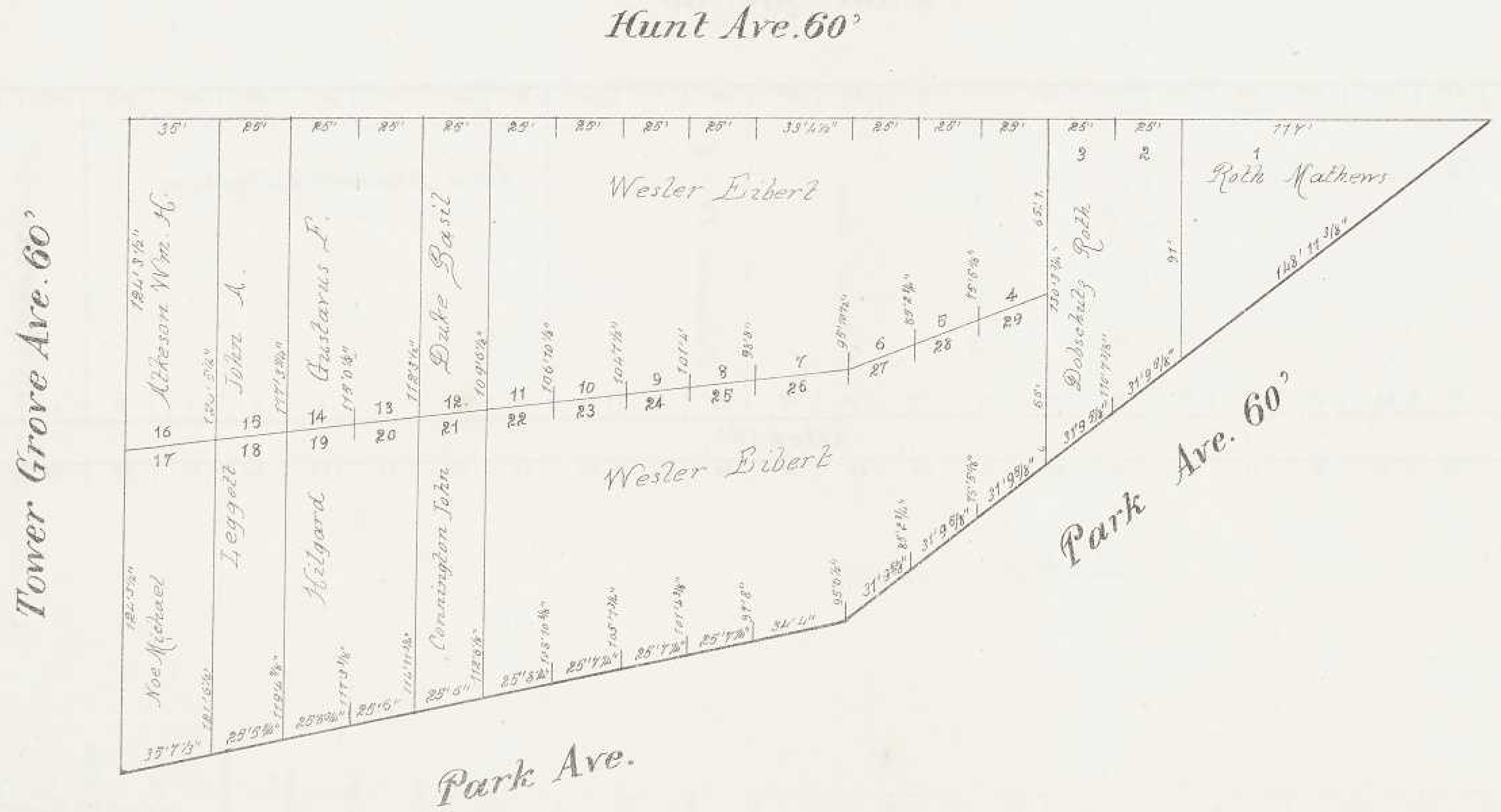

BLOCK 14
OF
LACLEDE RACE TRACT

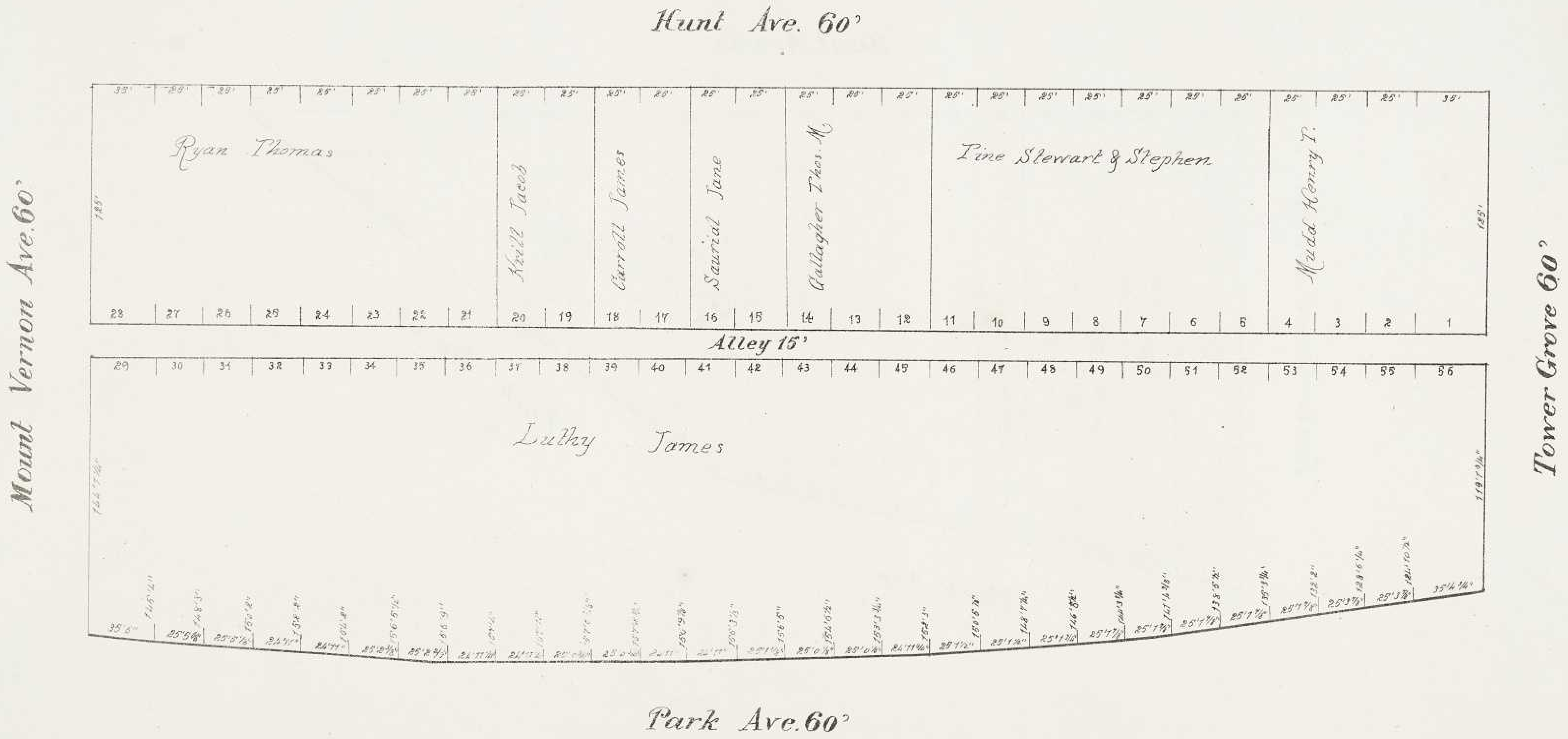

BLOCK 15
OF
LACLEDE RACE TRACT

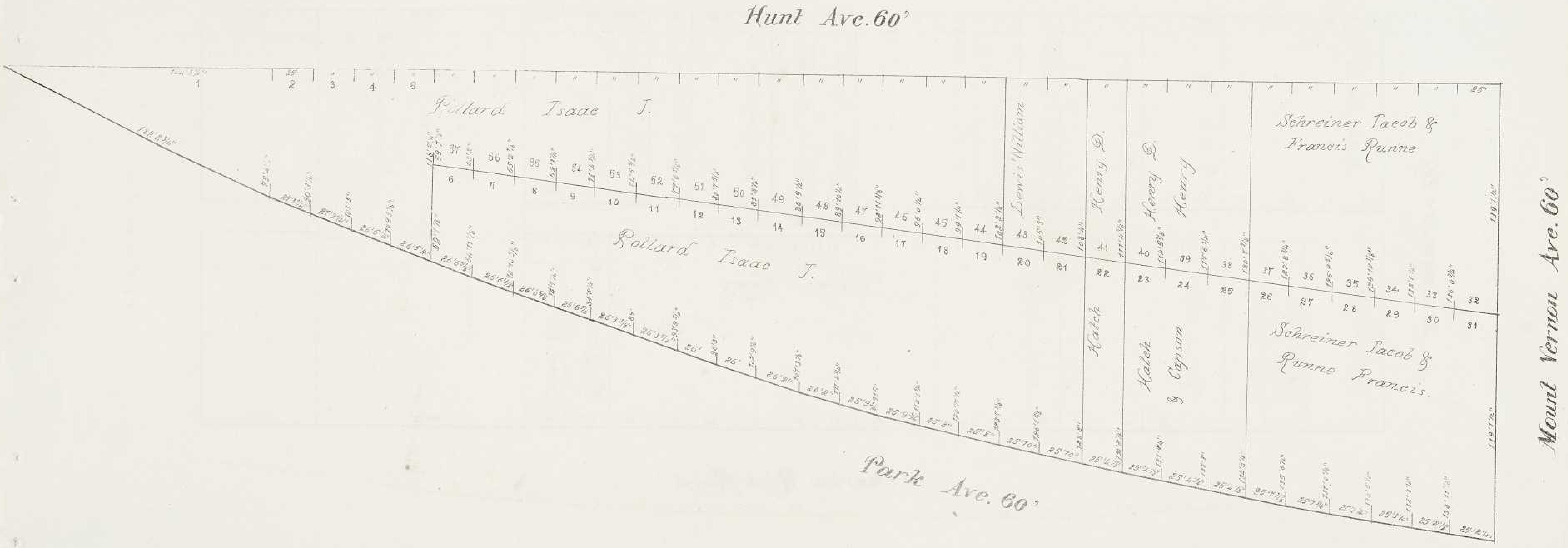

BLOCK 1
OF
ROBIRD'S ADDITION
Rec. Bk. 8 P. 65.

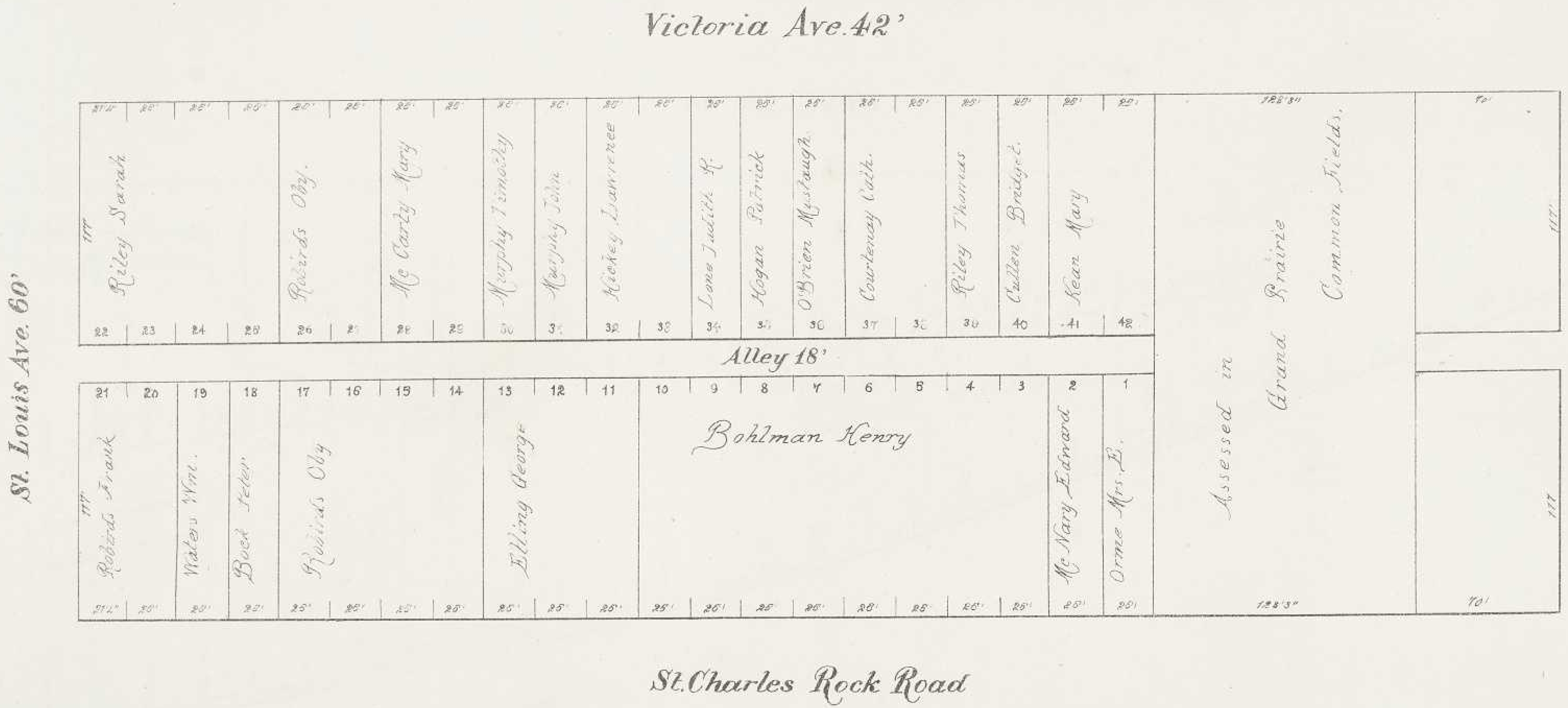

BLOCK 2
OF
ROBIRD'S ADDITION

SHREVE'S SUBD.
OF
Part of Sur.s 422, 458 & Part
of Sur.s 1587, 1595, 1595, 1402,
1619 & 3295
Rec. Bk. 8 P. 71.

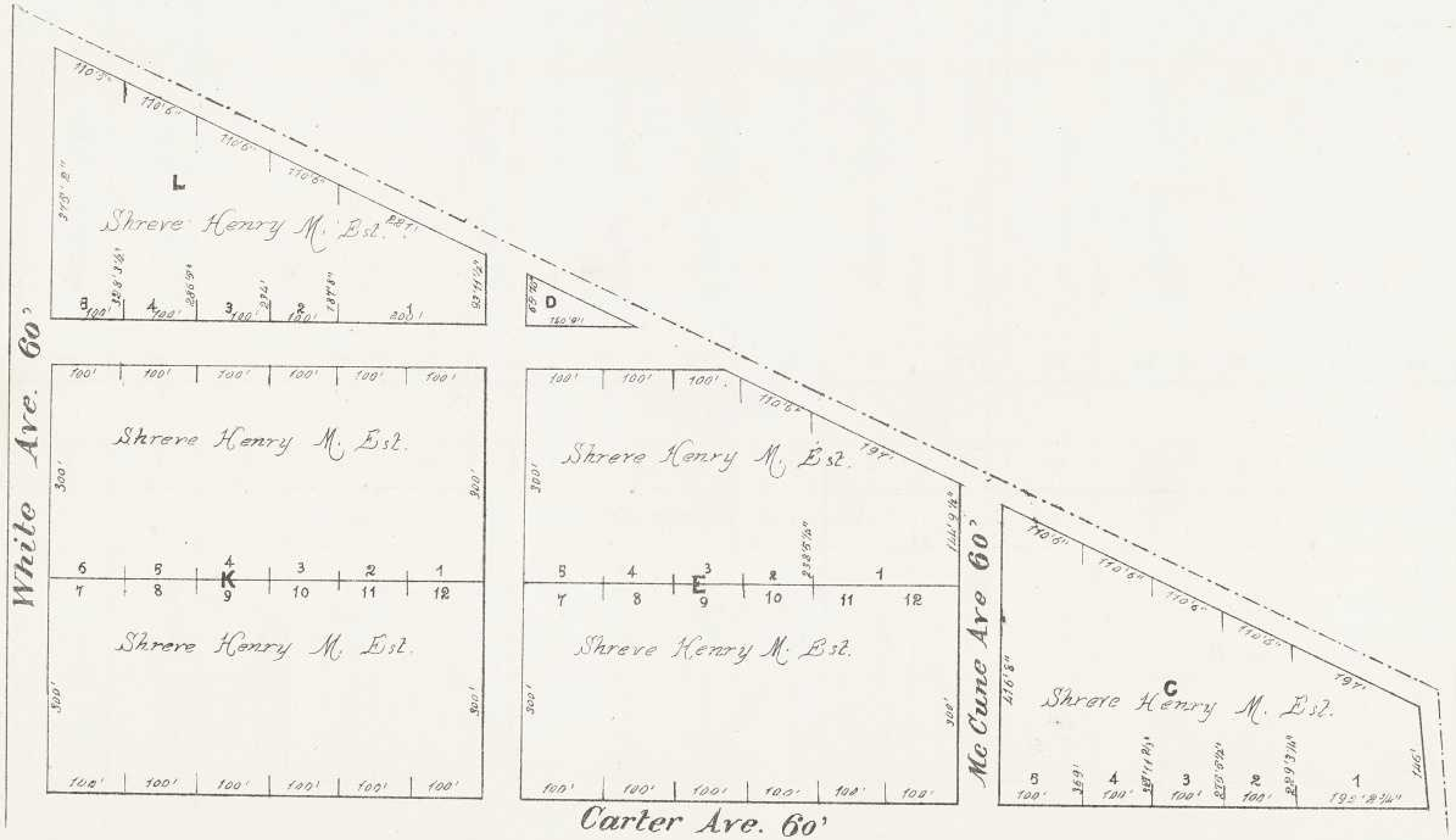

See next Page

SHREVE'S SUBDIVISION
OF
Part of Surs. 422, 458 & Part
of Surs. 1587, 1595, 1402, 1619 & 3298.
Rec. Bk. 8 P. 71.

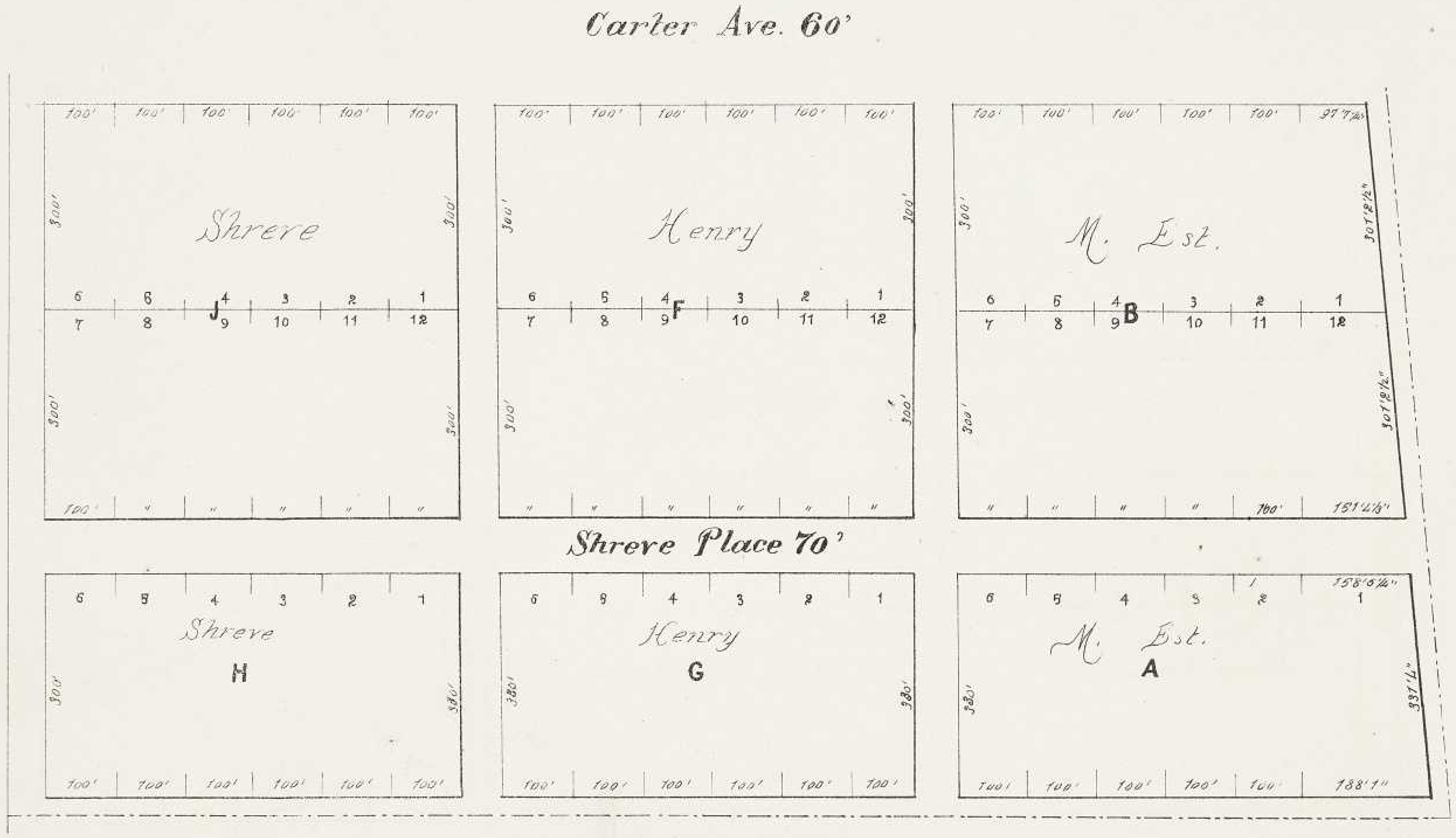

SHREVE'S SUBDISION

OF

Surs. 422, 458 & W. Part of Surs.

1402, 1612 & 3295.

Rec. Bk. 8 P. 11.

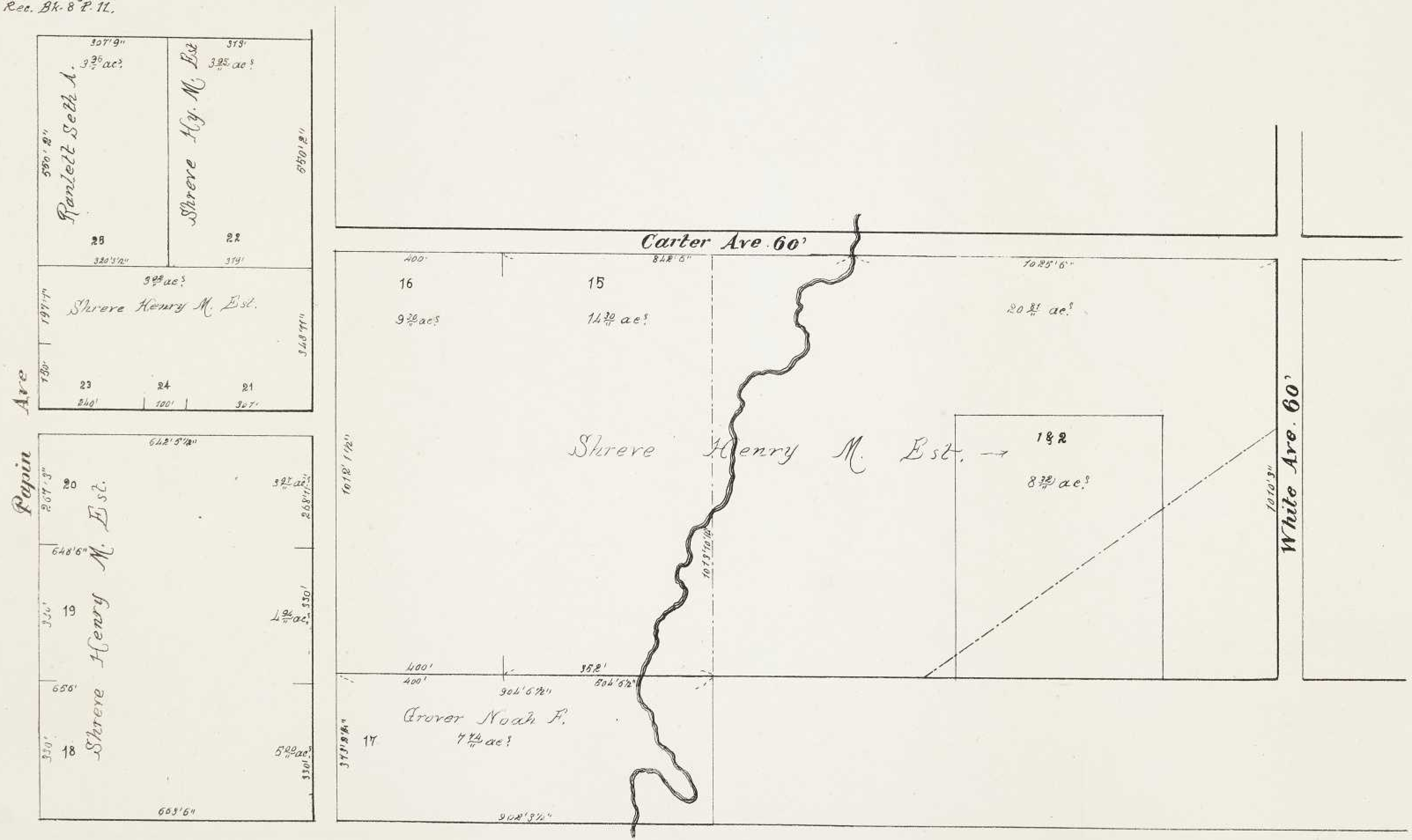

SHREVE'S SUBDIV.N
of
Part of Survs 428, 458 & W.
Part of Survs. 1402, 1616 & 3292
Rec. Bk. 8 F. 71.

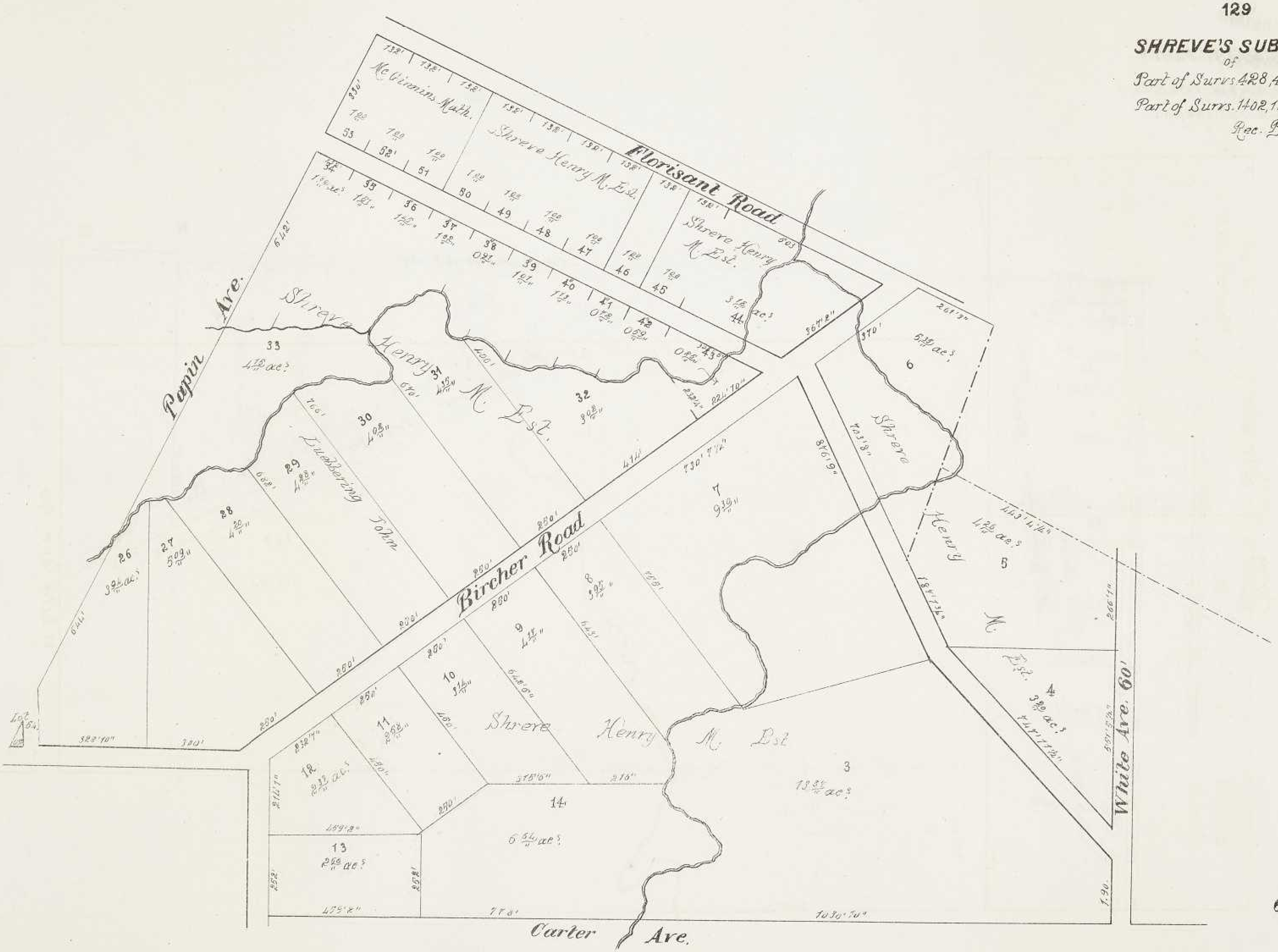

J. BINGHAM EST. PART^N

Lots 43 to 52 in Sur.^s 1938, 2029,
& 3126 Prairie des Noyers.

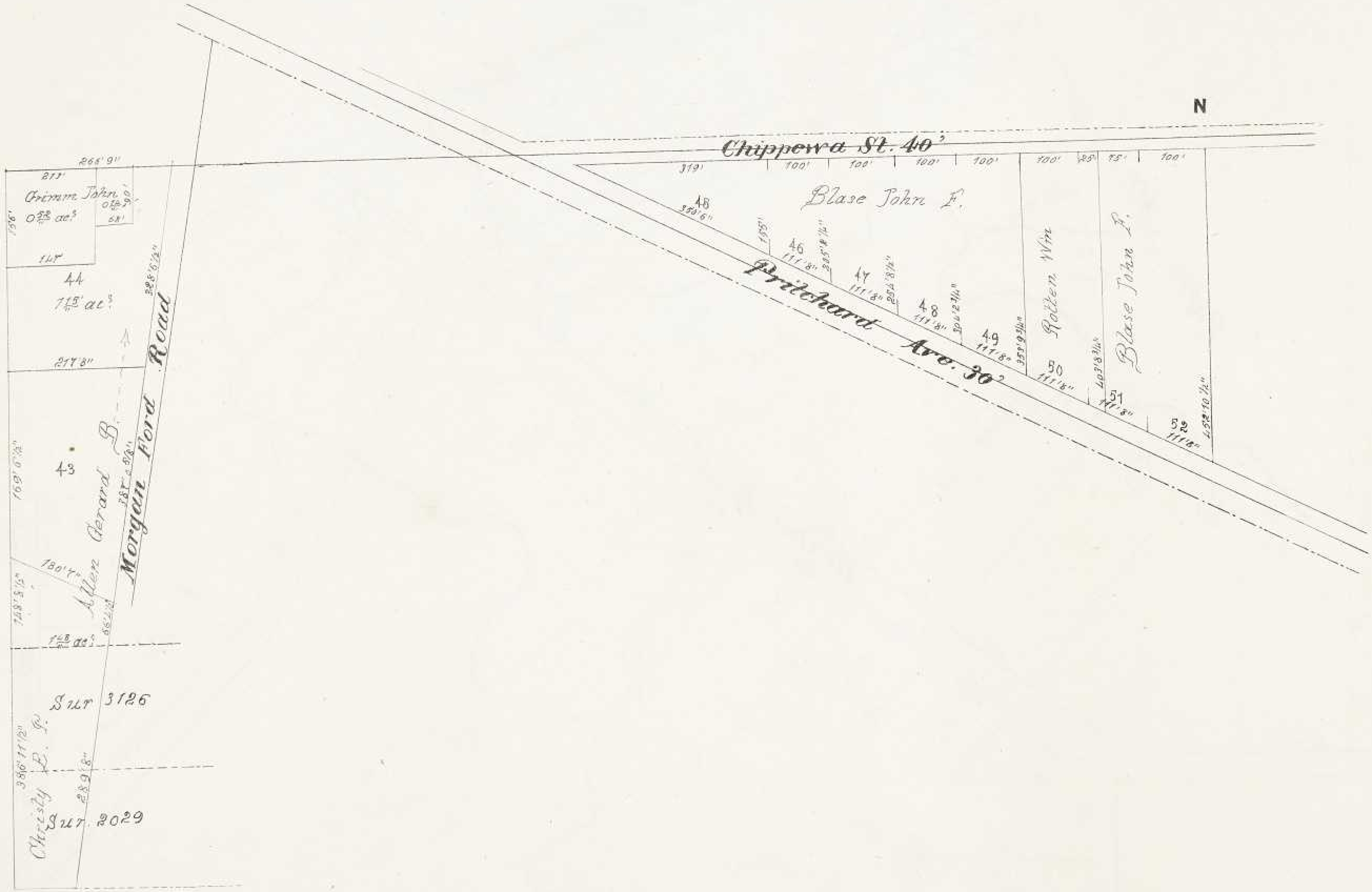

J. BINGHAM EST. PART^{N}

Lots 53 to 64 in Sur. 2029 & 3126. Prairie des Noyers.

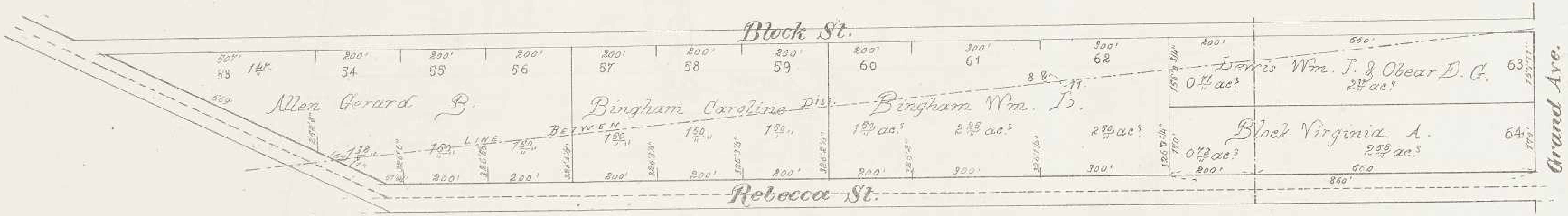

JENNING'S EST. SUBDN OF

Block 9 of Part of Sur. 1913 & Part Mc. LARAN'S SUBD.

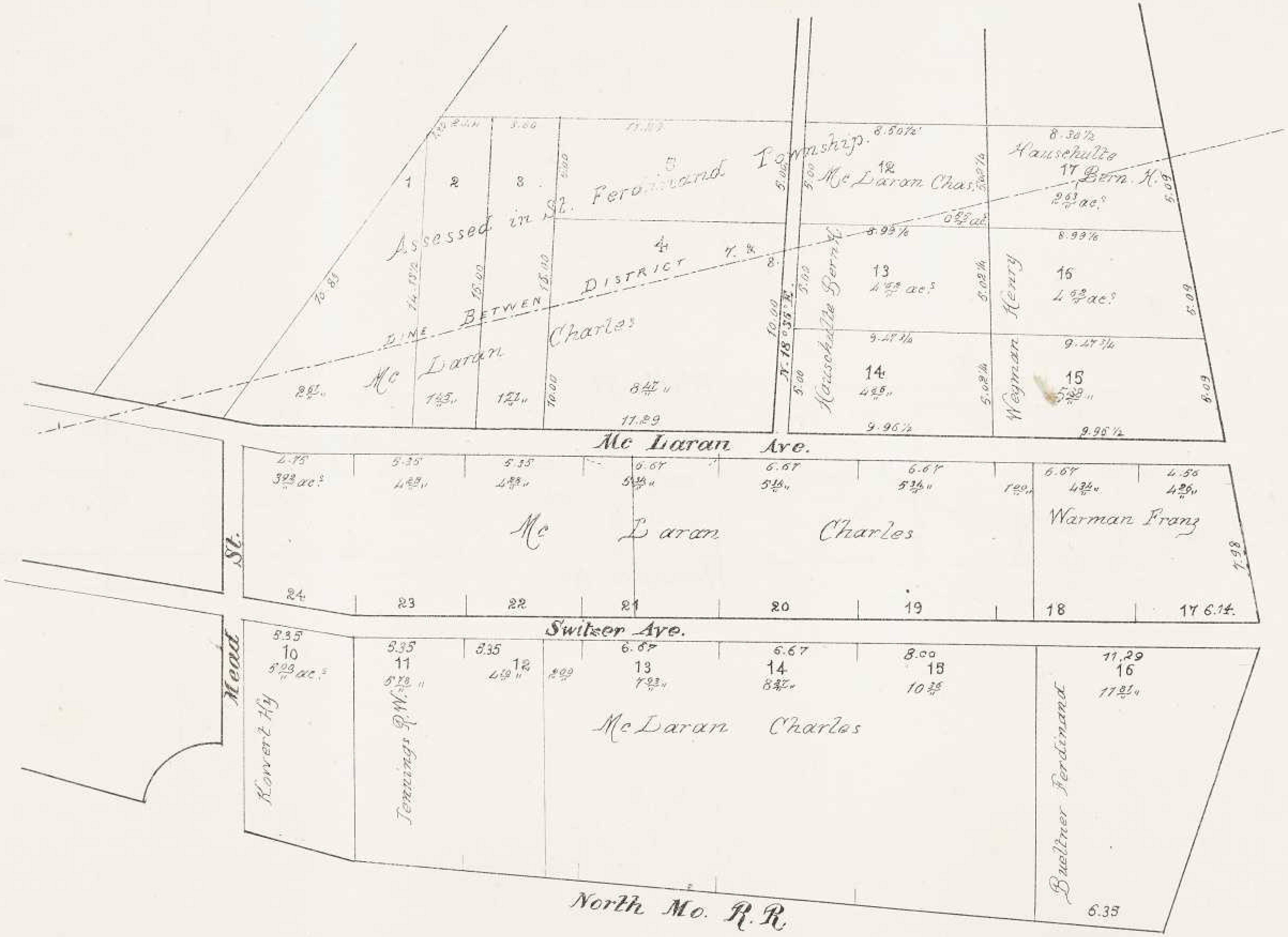

HUTCHINSON SUBD.N
OF
Part of Survey 1296
Rec. Bk. 8 P. 84.



WHITTIER'S EST. SUBD.

Part of Sur. 1296, Grand Prairie C. Fields.



BLOCK 123
OF
JOHN O'FALLON'S EST.
Subdivision

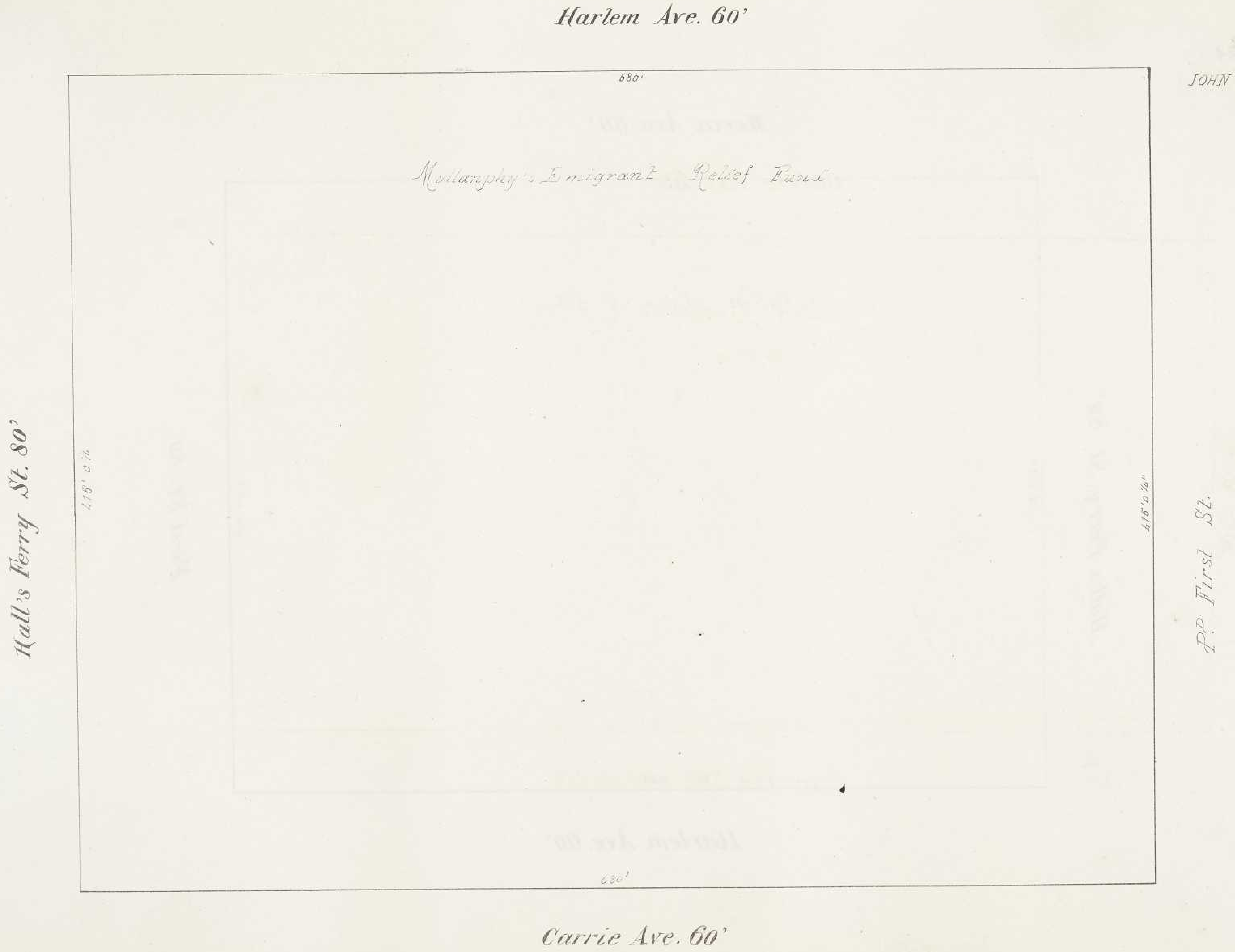

BLOCK 124
of
JOHN O'FALLON'S EST.
Subdivision

BLOCK 125

OF

JOHN O'FALLON'S EST.

Subdivision

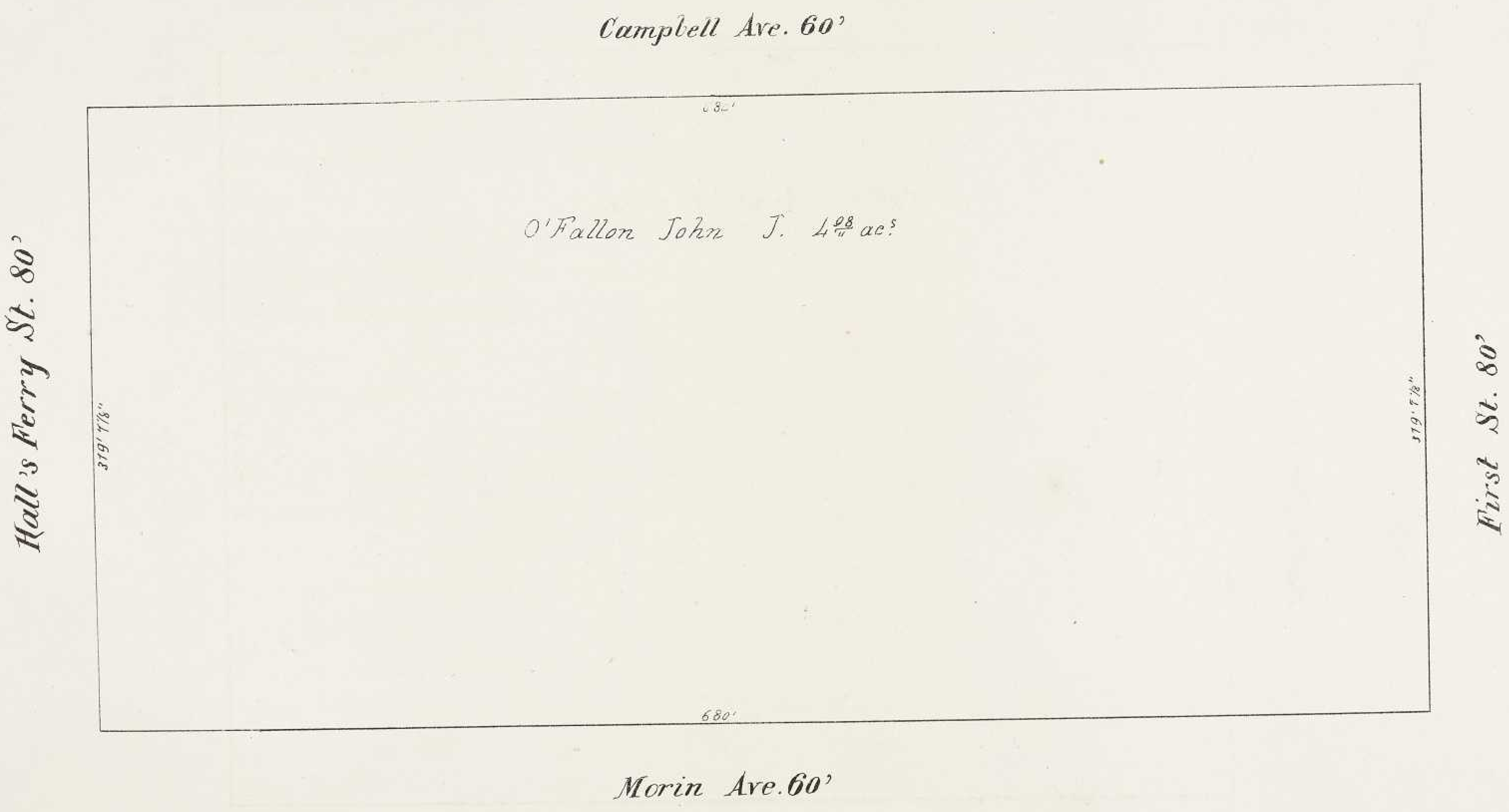

BOOK 4c ST. LOUIS TOWNSHIP

SUBDIVISIONS

CONTENTS.

O'FALLON PARK *Blocks 12 to 21 & 23 to 50 of* .... *Page* .... 1.

O'FALLON JOHN'S *Est. Subdivision, Blocks 51 to 125.* .... 2 to 77

BLOCKS 12 TO 50
OF
JOHN O'FALLON'S EST
Subdivision
Rec. Book 410 Page 58 & 59.
Florisant Ave.
N. 34° 30' W.
Stone
O'FALLON PARK
203.035 acres
BASE BALL PARK
City of St. Louis
Anna St.
Algernon St.
Mastin St.
Alice Ave.
Adelaide Ave.
Ruth Ave.
Harris Ave.
Hawthorn Ave.
Athlone Ave.
Holly Ave.
Clarence Ave.
Pope Ave.
Carrie Ave.
Harlem Ave.
Bircher Road
O'Fallon Ave.
Bellefontaine Road
N. 45° 30' W.
22
See Next Page
NEW BREMEN CEMETERY
S. Hambleton
Superintendents House
Spring House
Hen Ho.
Corn Shed
Stable
Ice Ho.
Superint. Ho.
Col. O'Fallon old House
Pagoda
Scale 400 feet to 1 inch.

BLOCK 9
OF
JOHN O'FALLON'S EST!
Subdivision

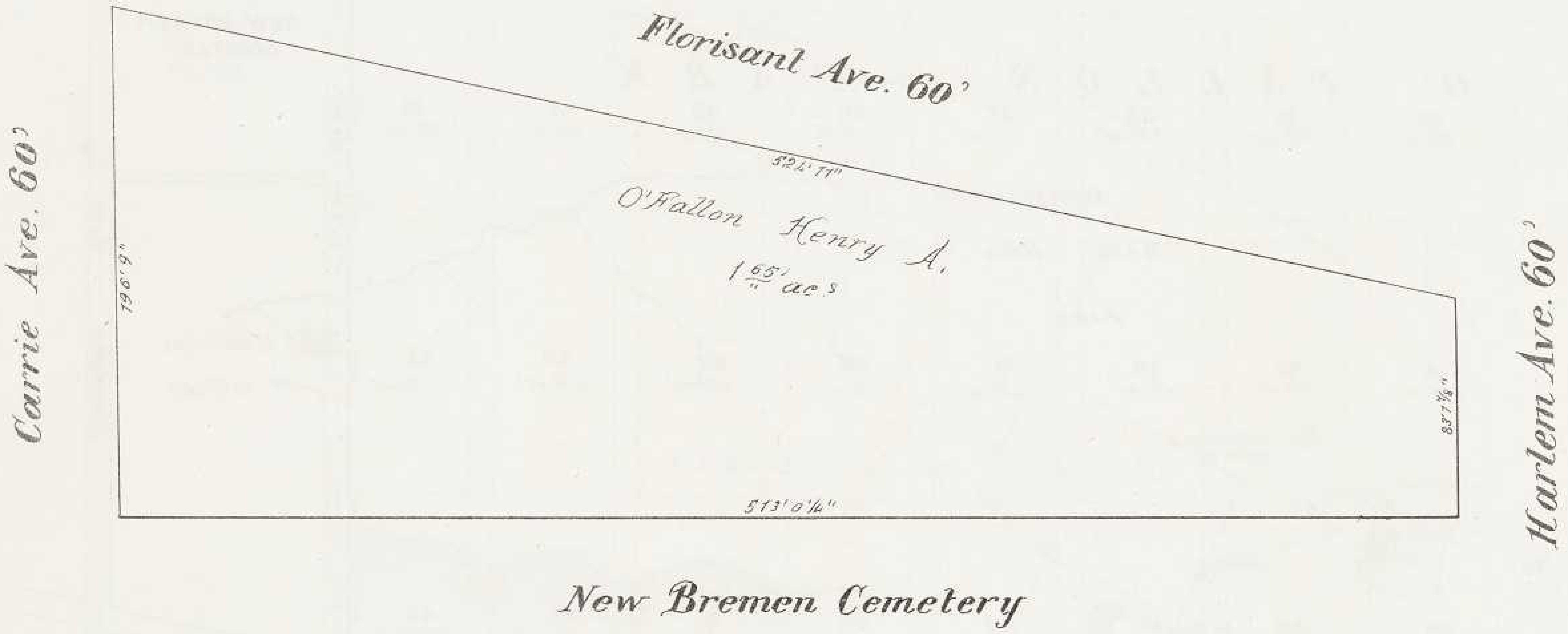

BLOCK 51
OF
JOHN O'FALLON EST.
Subdision



BLOCK 52
OF
JOHN O'FALLON'S EST.
Subdivision



BLOCK 53.
OF
JOHN O'FALLON'S EST.
Subdivision

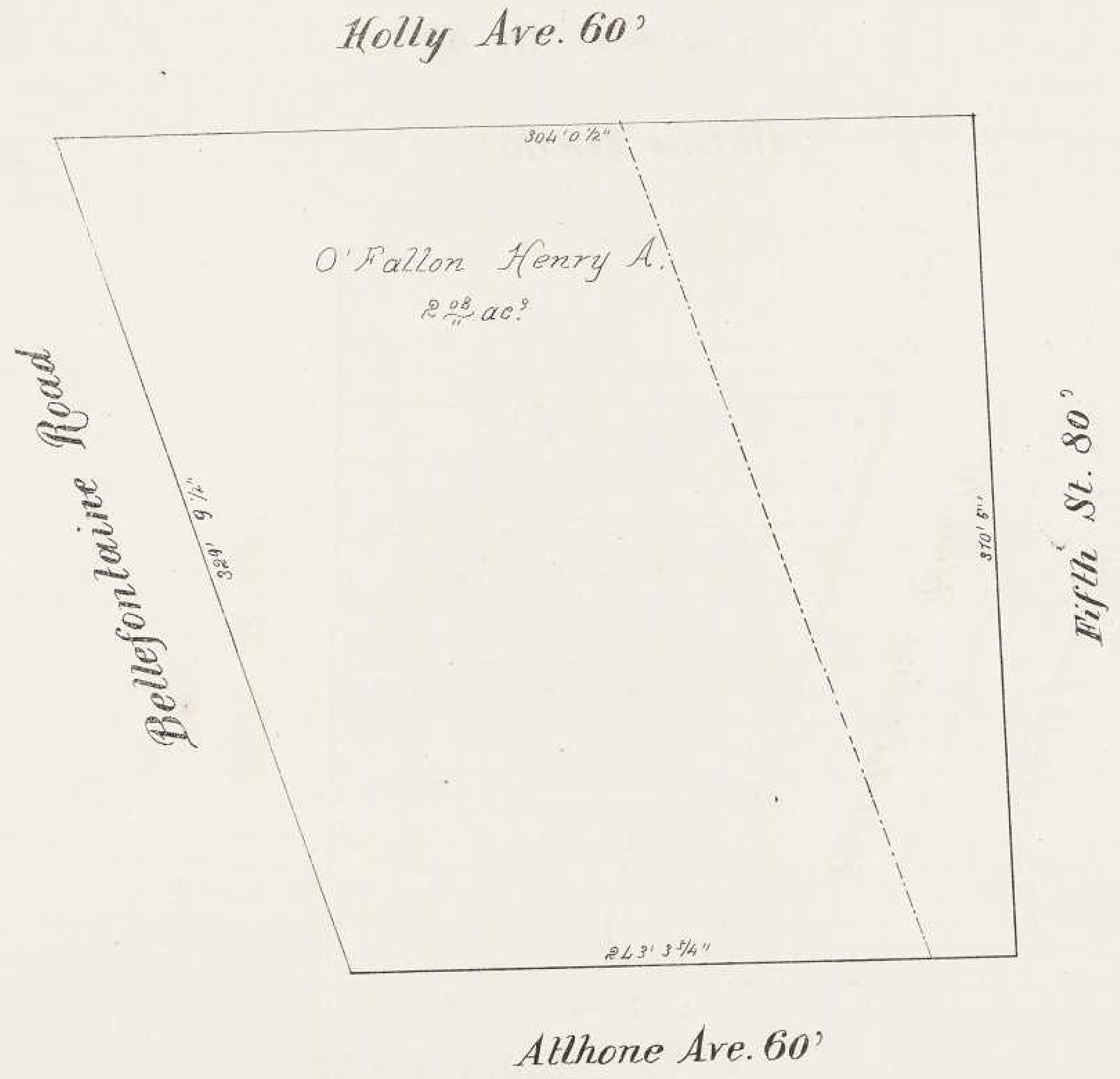

BLOCK 54

JOHN O'FALLON EST
Subdivision

BLOCK 55
OF
JOHN O'FALLON'S EST.
Subdivision

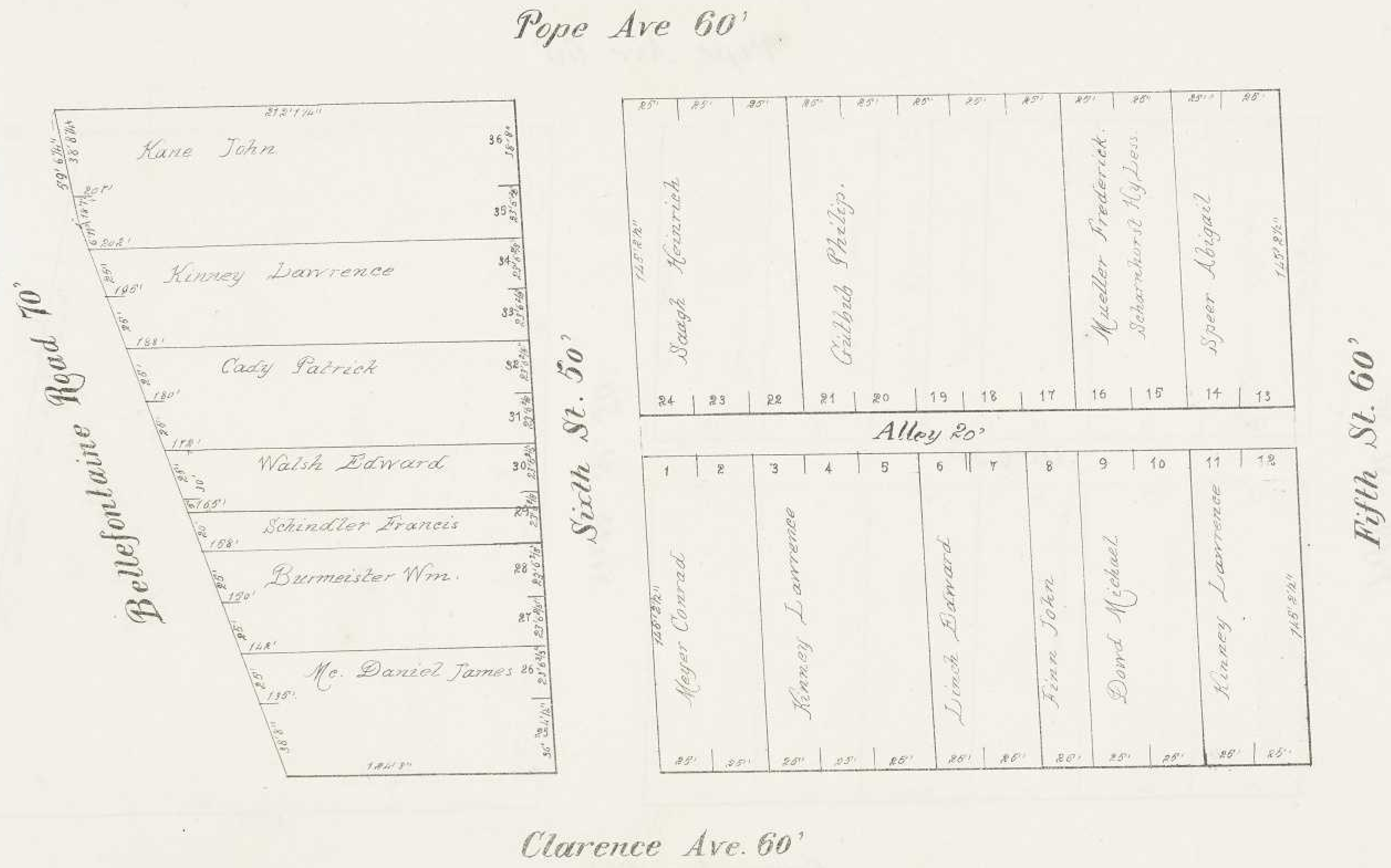

HARLEM, BLOCK 56
OF
JOHN O'FALLON'S EST.
Subdivision

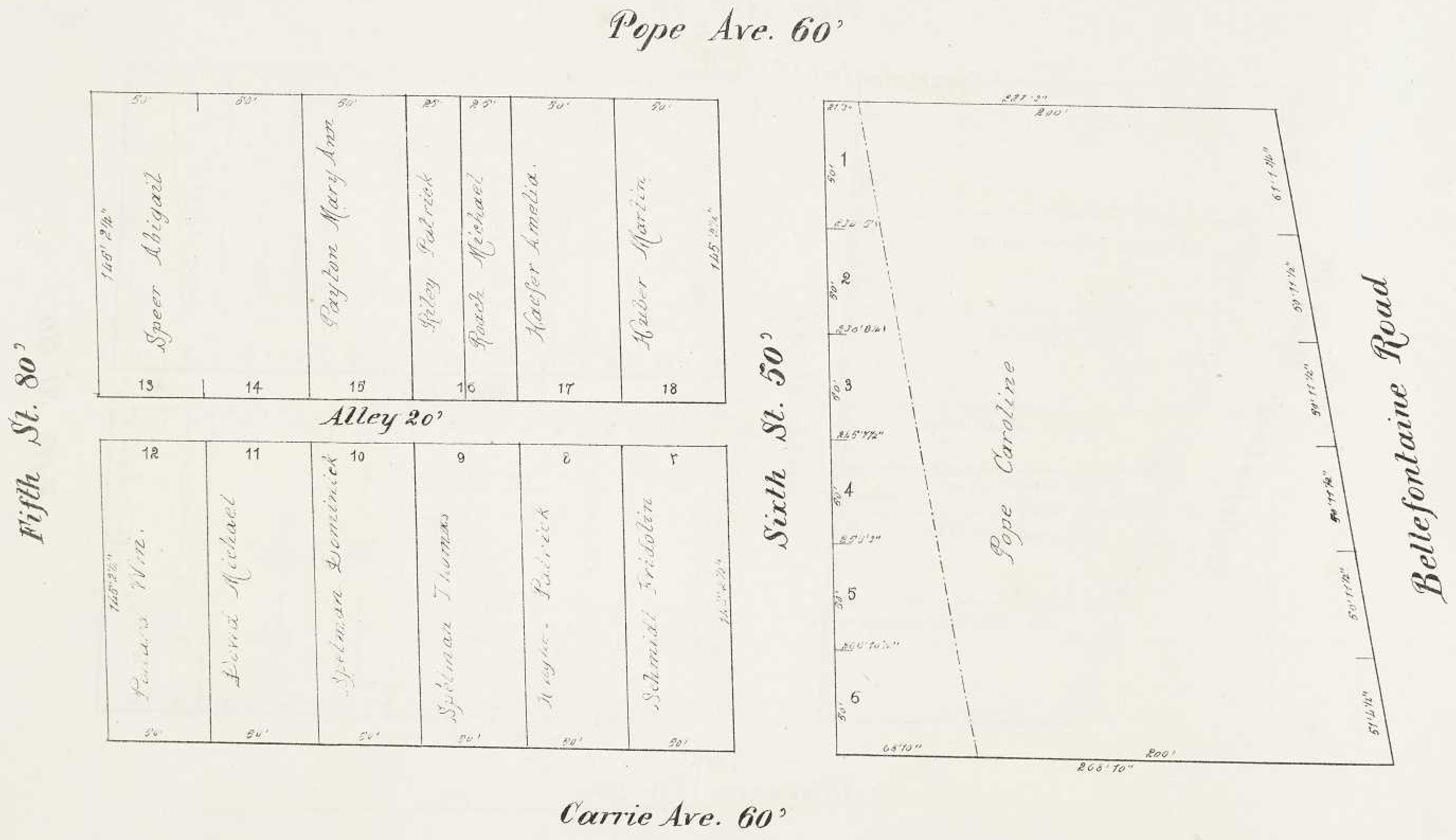

BLOCK 57
OF
JOHN O'FALLON'S EST.
Subdivision

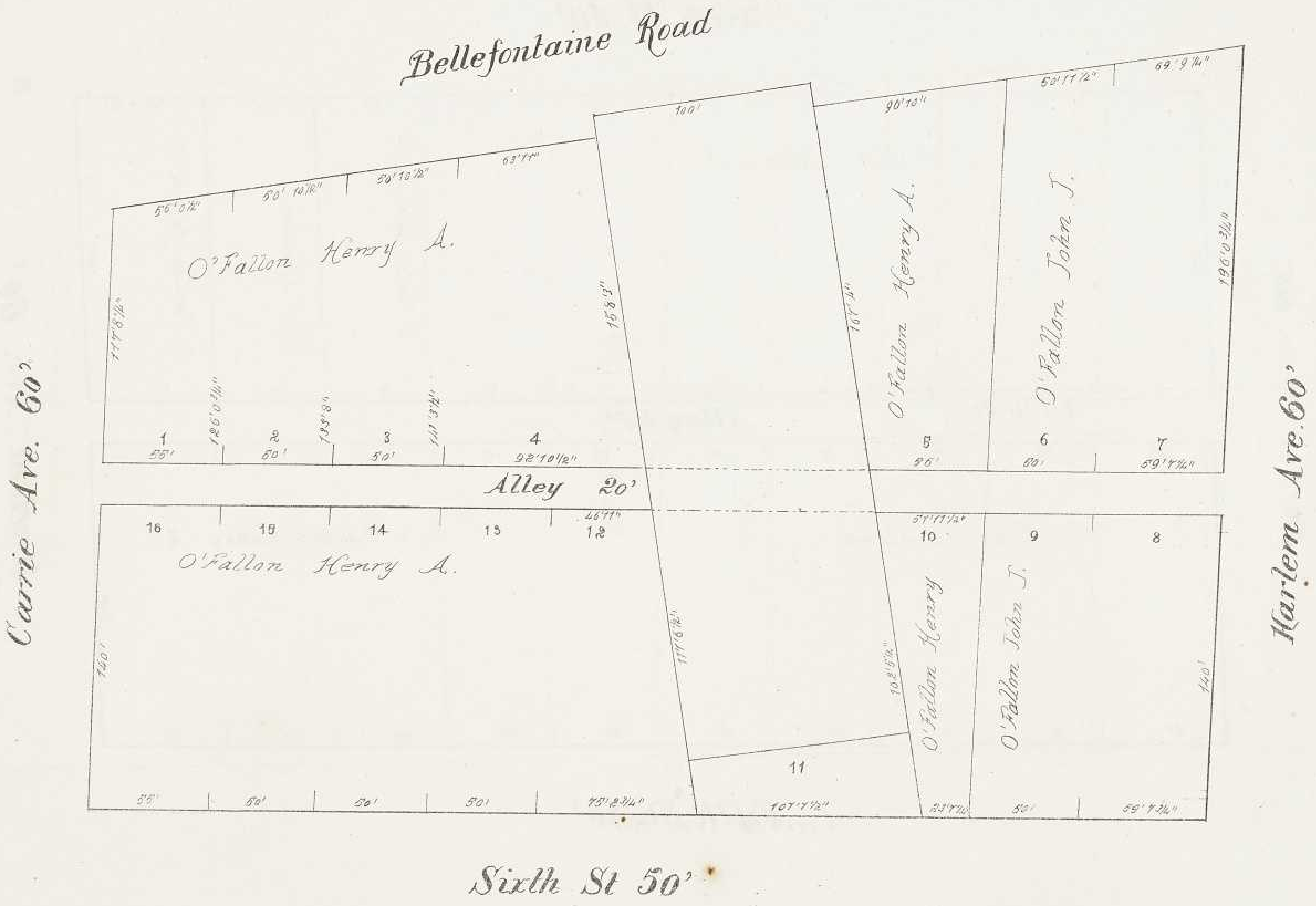

HARLEM, BLOCK 58
OF
JOHN O'FALLON'S EST
Subdivision

HARLEM, BLOCK 59 OF JOHN O'FALLON'S EST. Subdivision

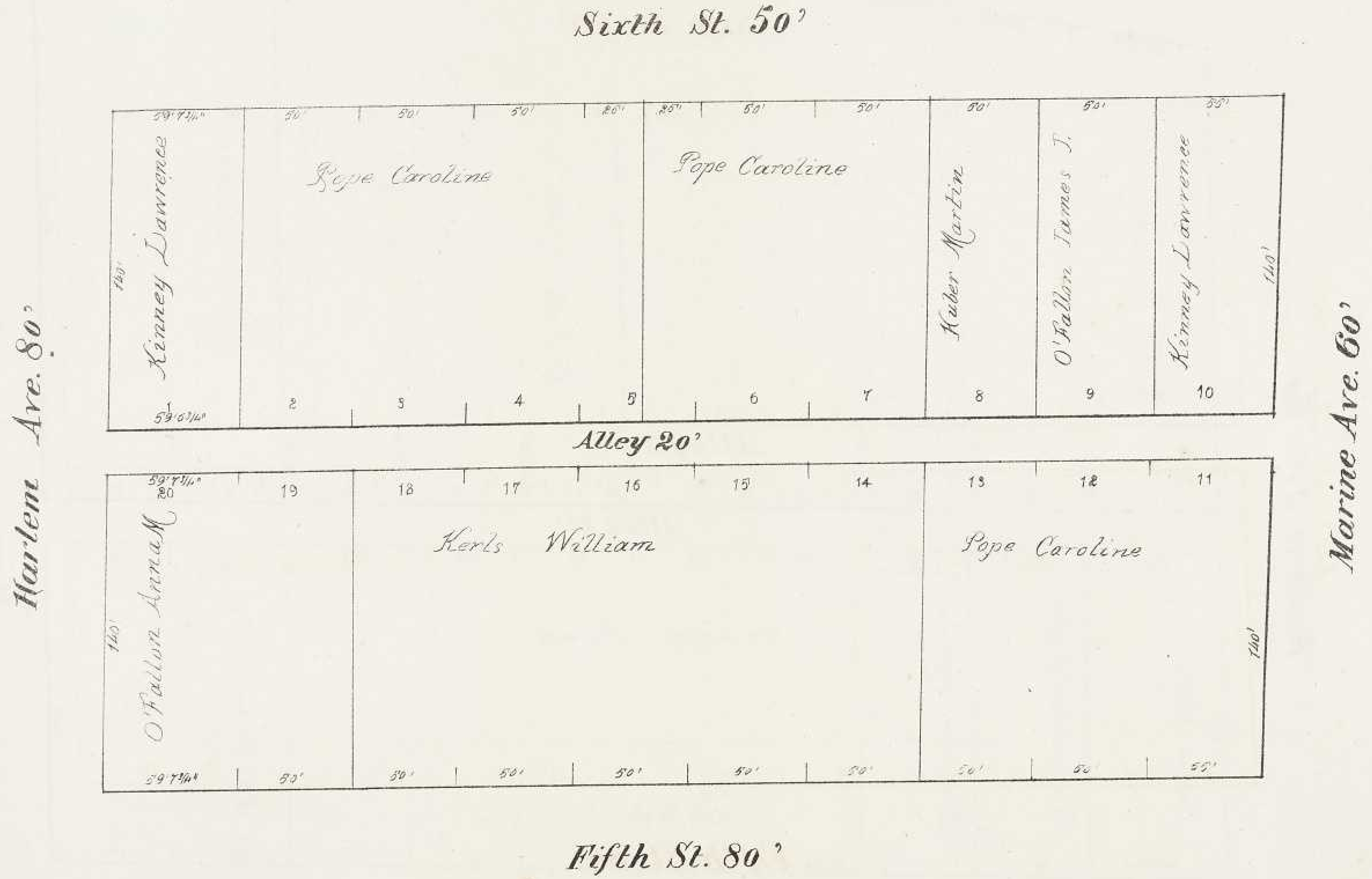

HARLEM, BLOCK 60
OF
JOHN J. O'FALLON'S EST.
Subdivision

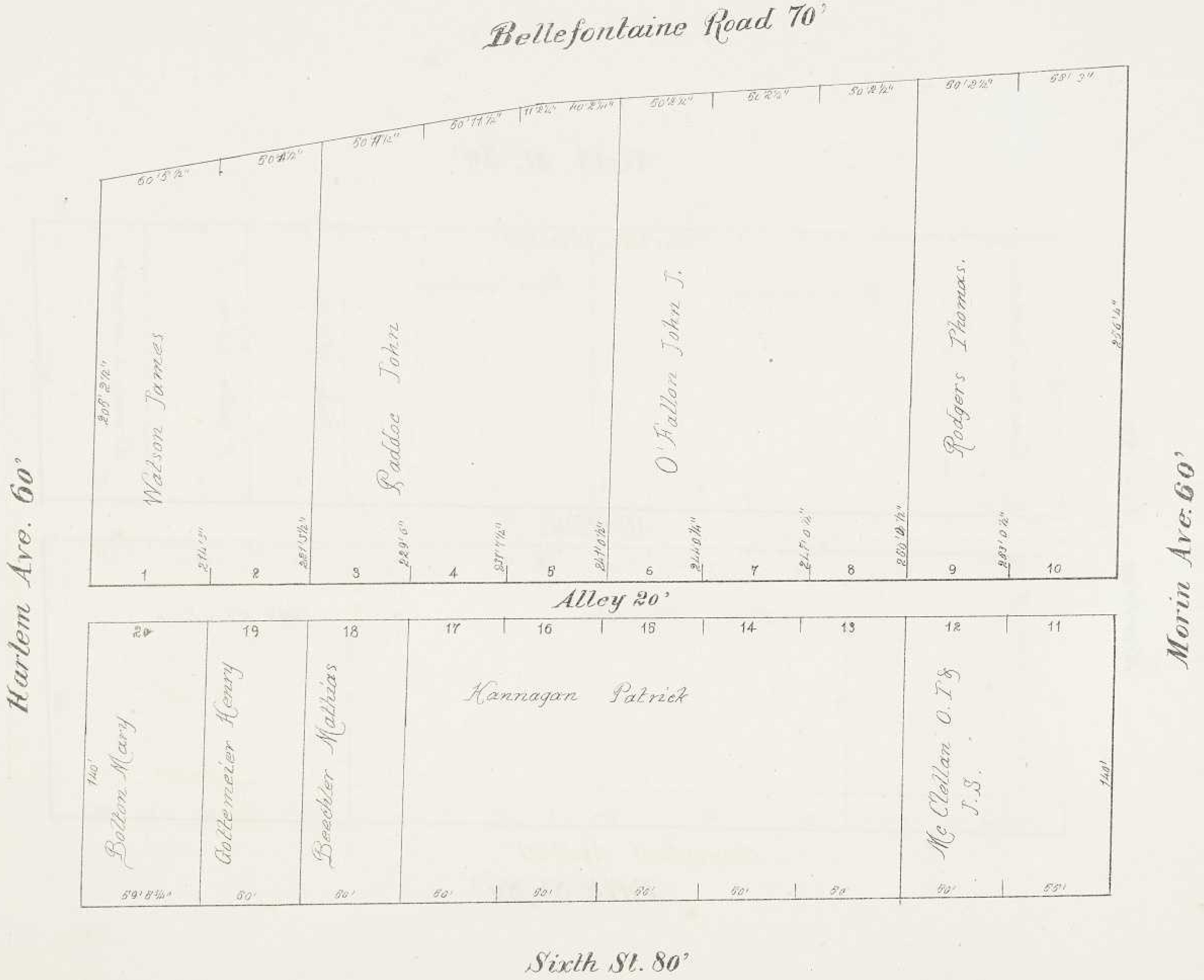

HARLEM BLOCK 61
OF
JOHN O'FALLON'S EST.
Subdivision

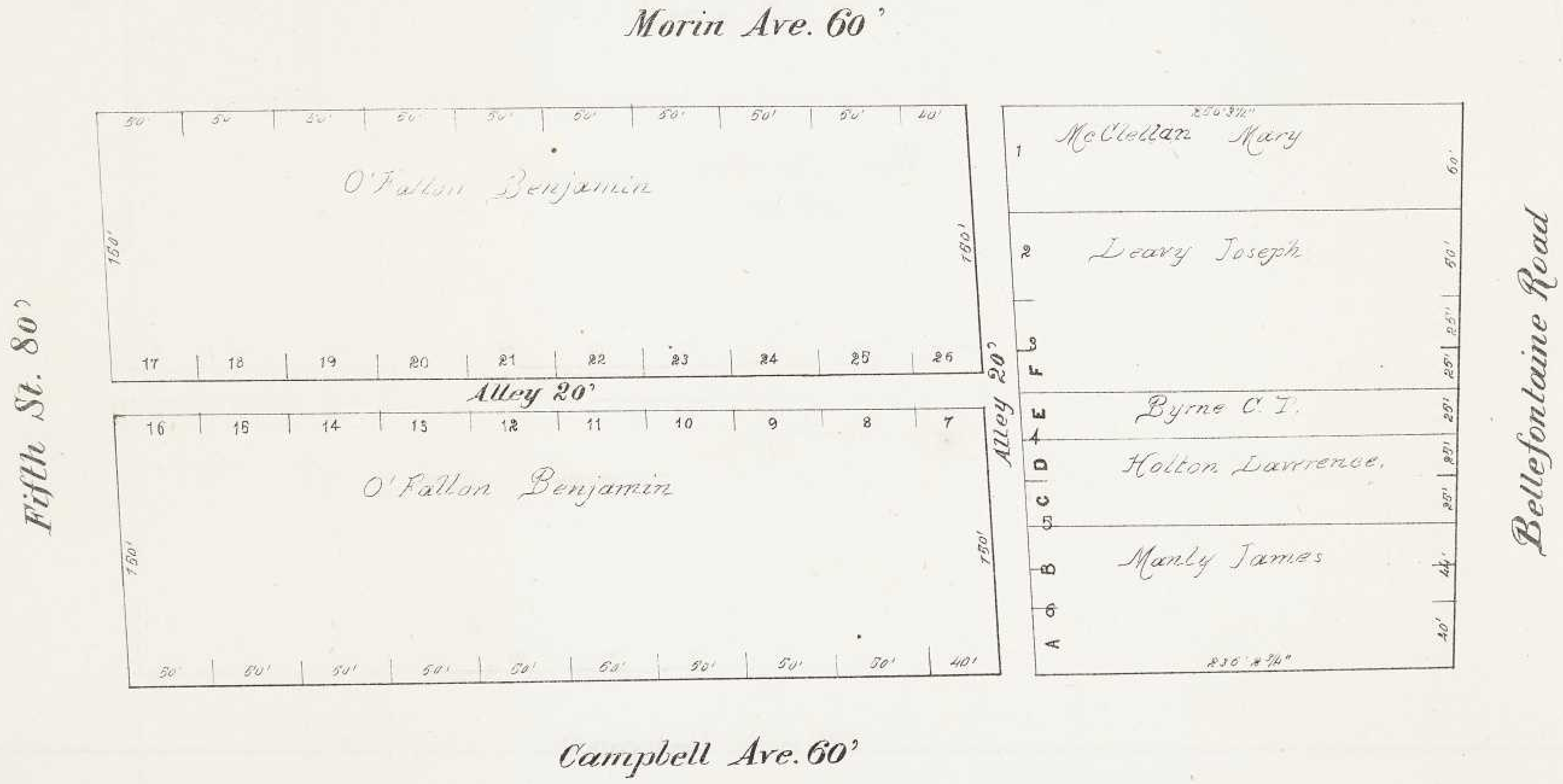

BLOCK 62
of
JOHN O'FALLON'S EST
Subdivision

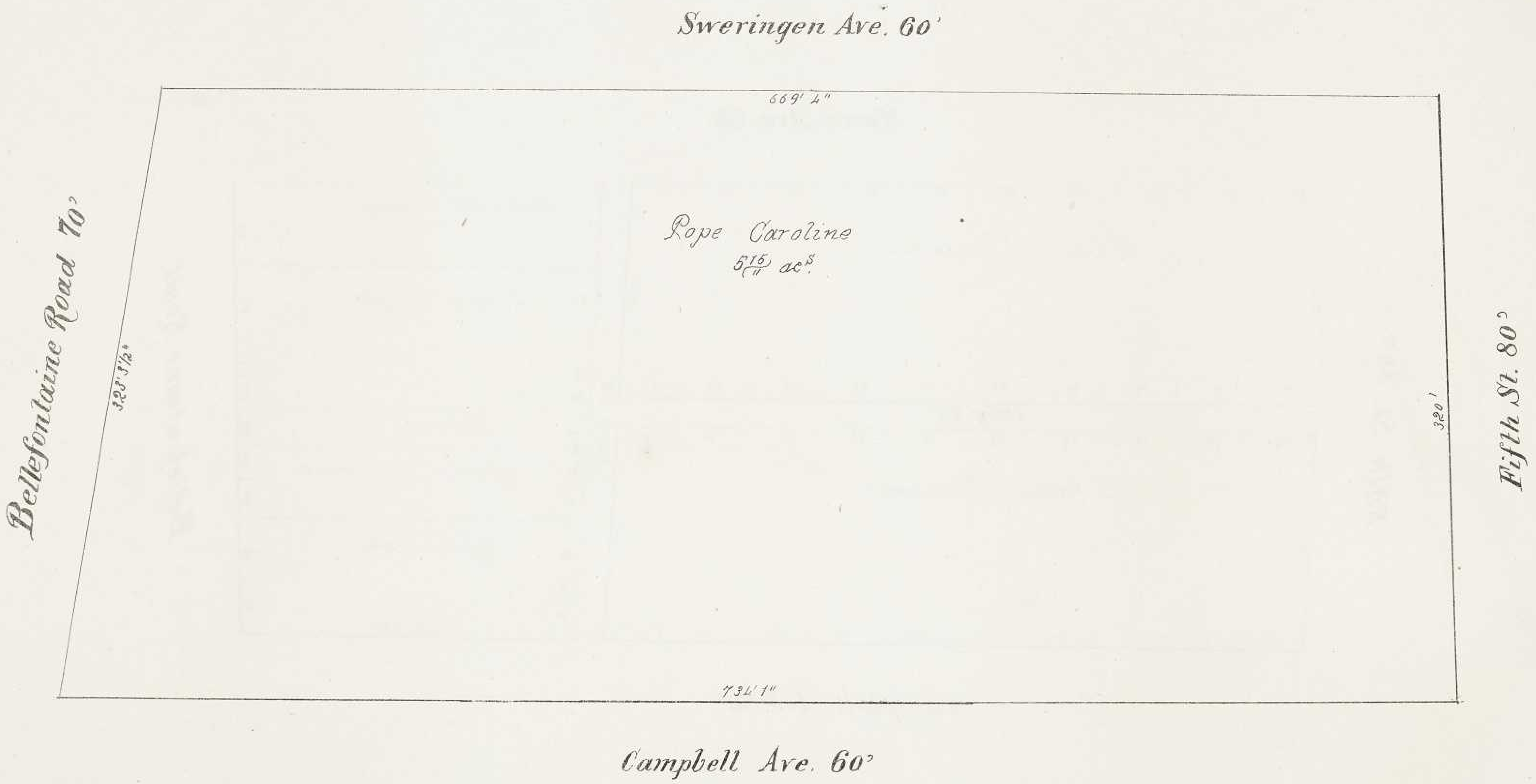

BLOCK 63
OF
JOHN O'FALLON'S EST.
Subdivision

BLOCK 64
OF
JOHN O'FALLON'S EST.
Subdivision

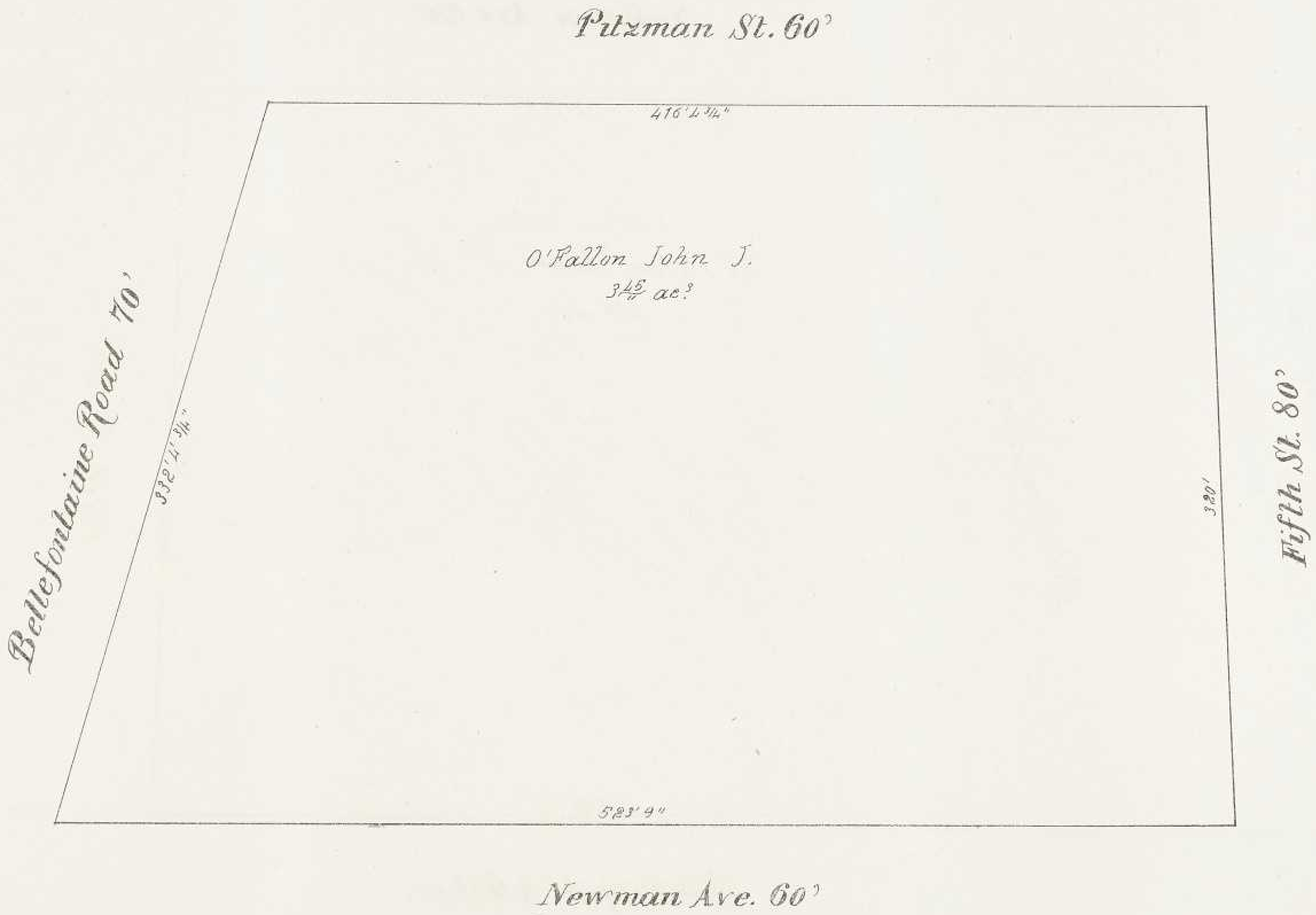

BLOCK 65
OF
JOHN J O'FALLON'S EST.
Subdivision

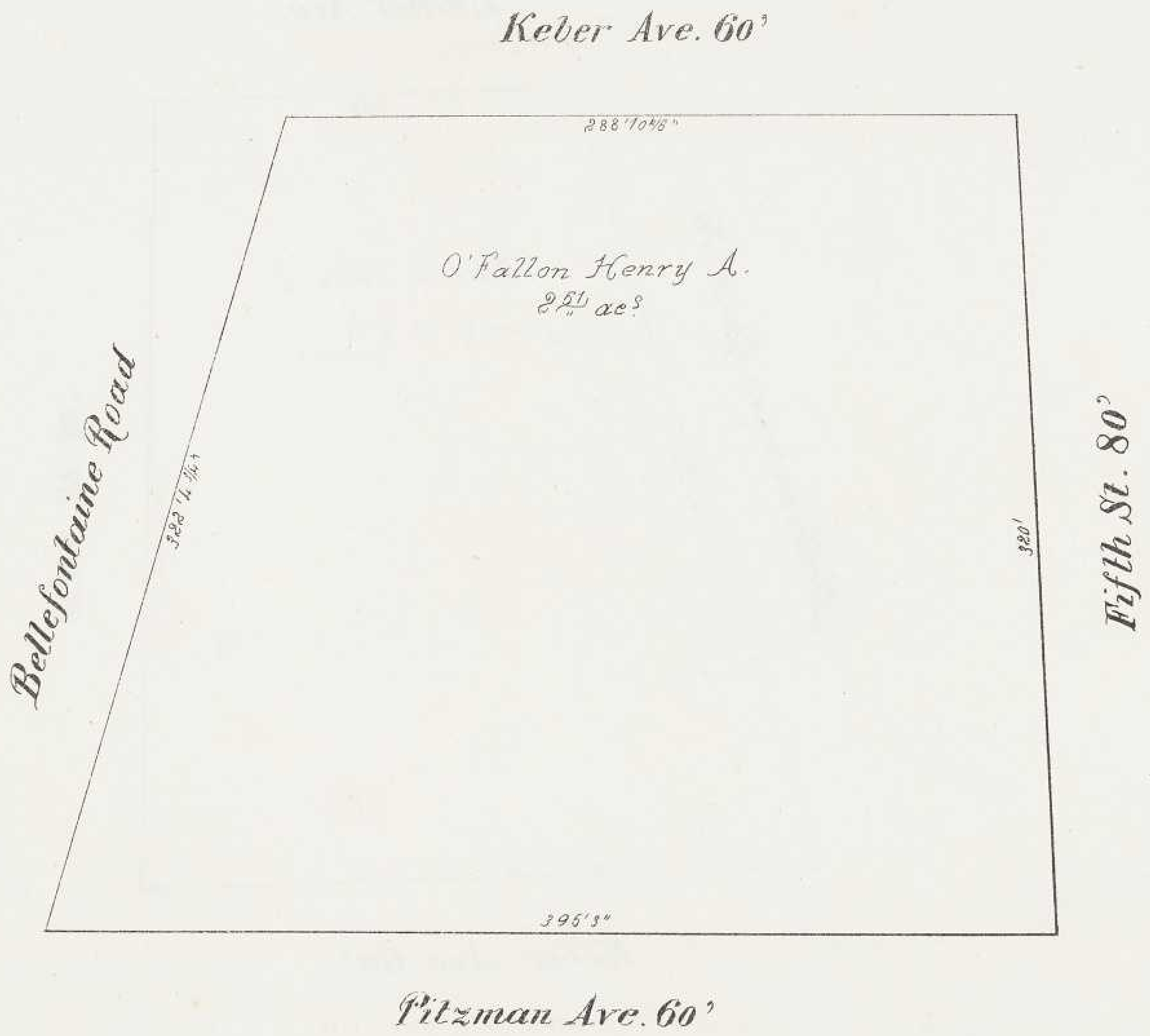

BLOCK 66
OF
JOHN O'FALLON'S EST.
Subdivision

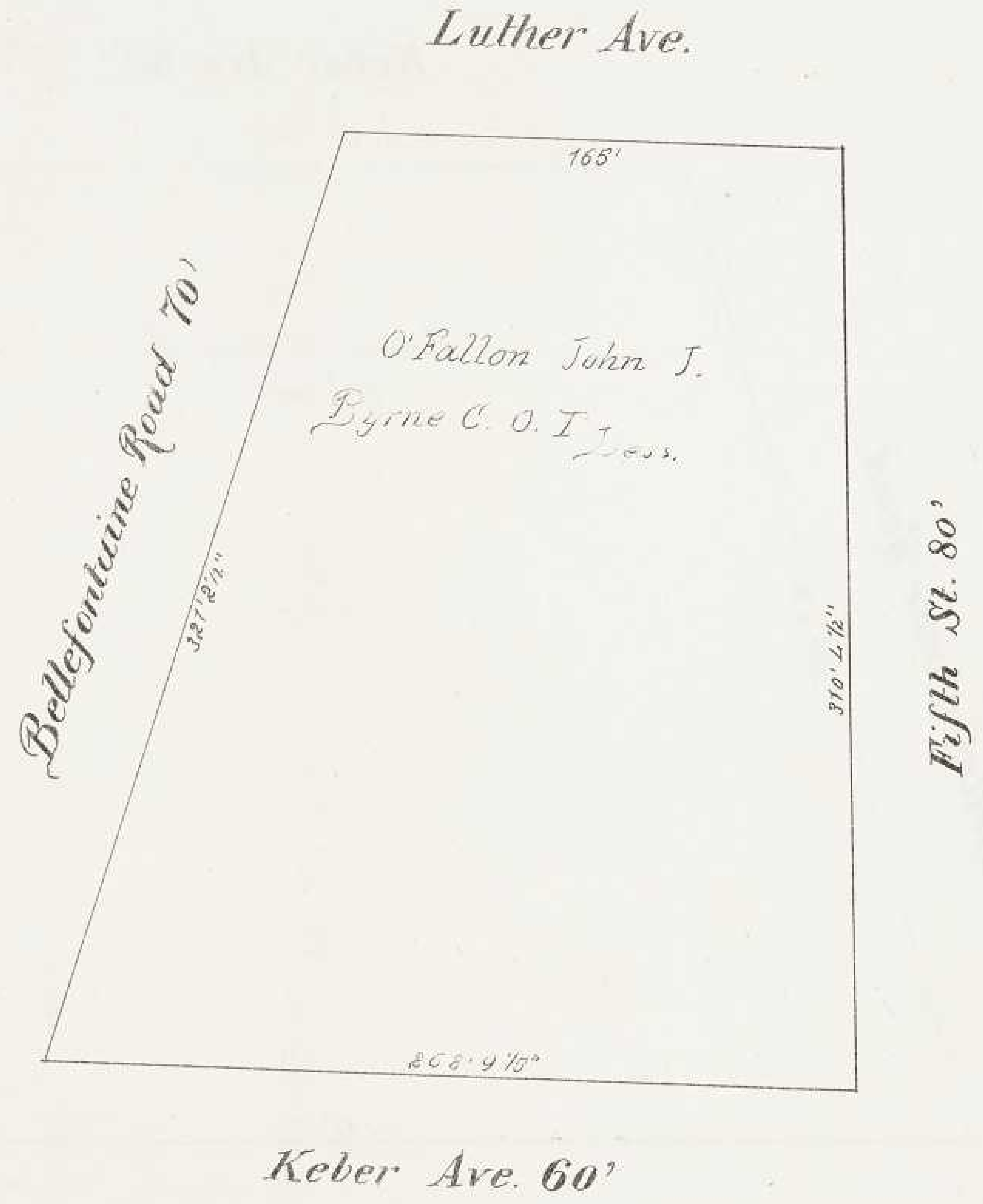

BLOCK 67
OF
JOHN J O'FALLON'S EST.
Subdivision

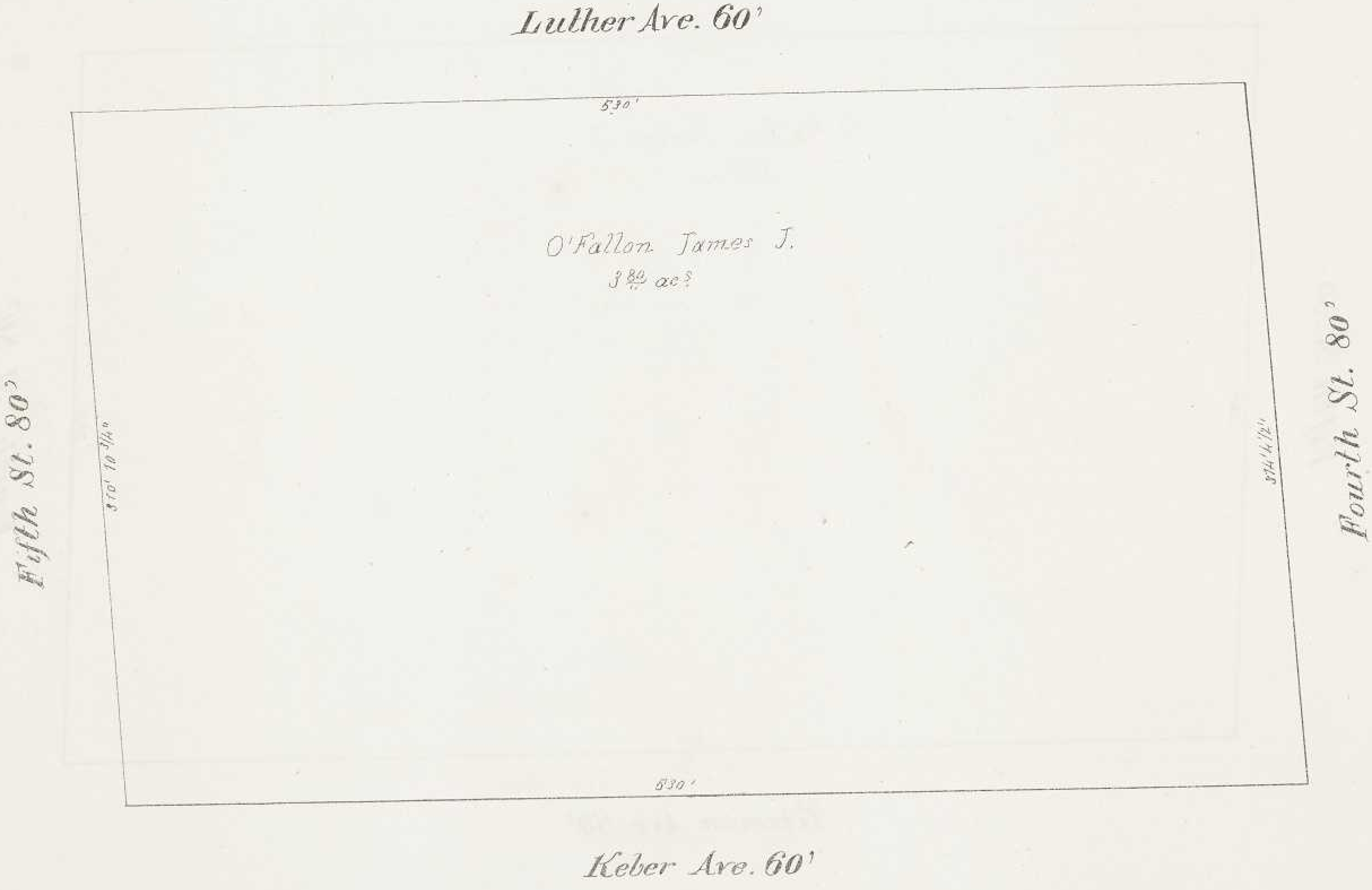

101

BLOCK 68
OF
JOHN O'FALLON'S EST
Subdivision

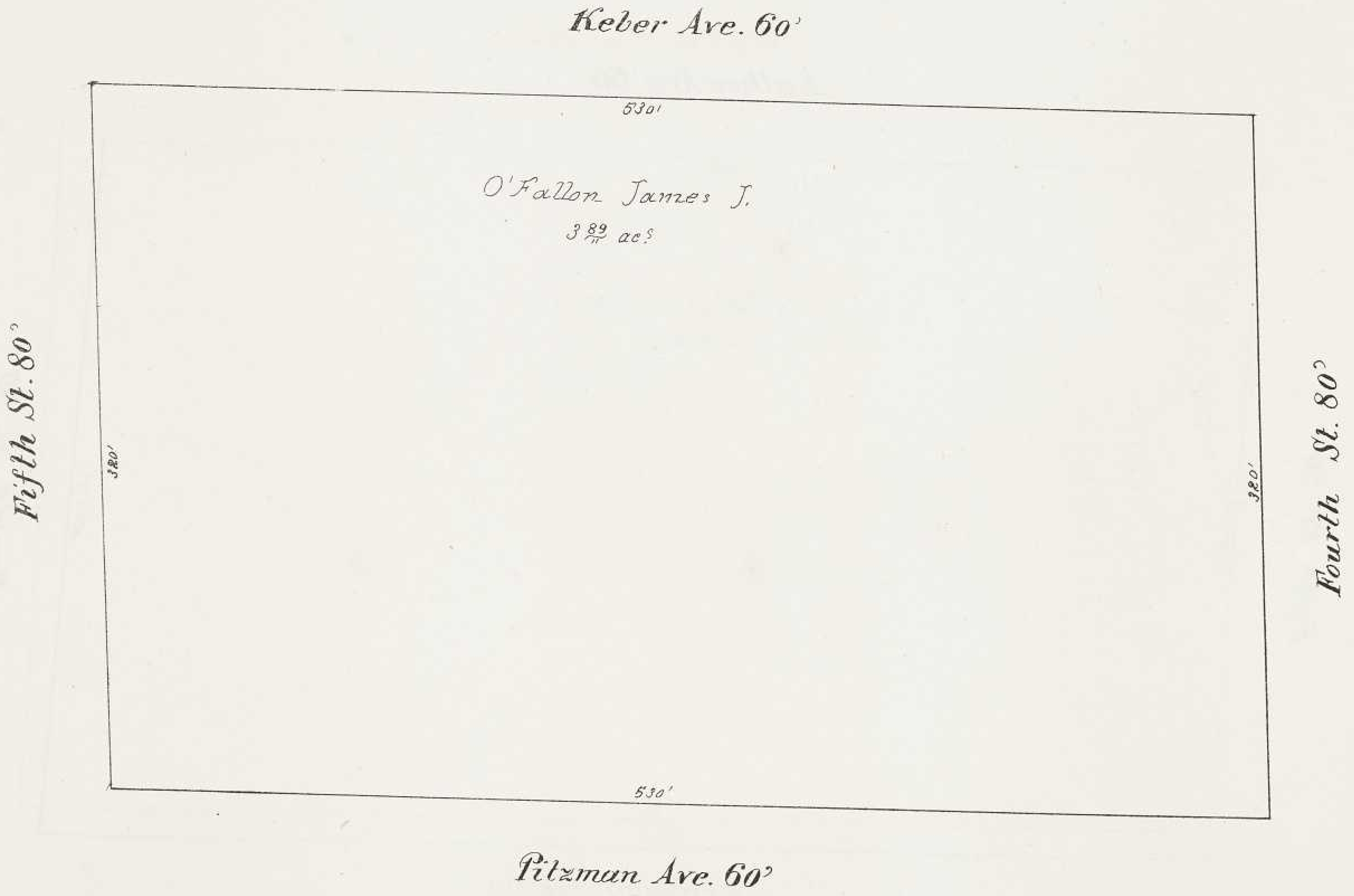

BLOCK 69
OF
JOHN O'FALLON'S EST.
Subdivision

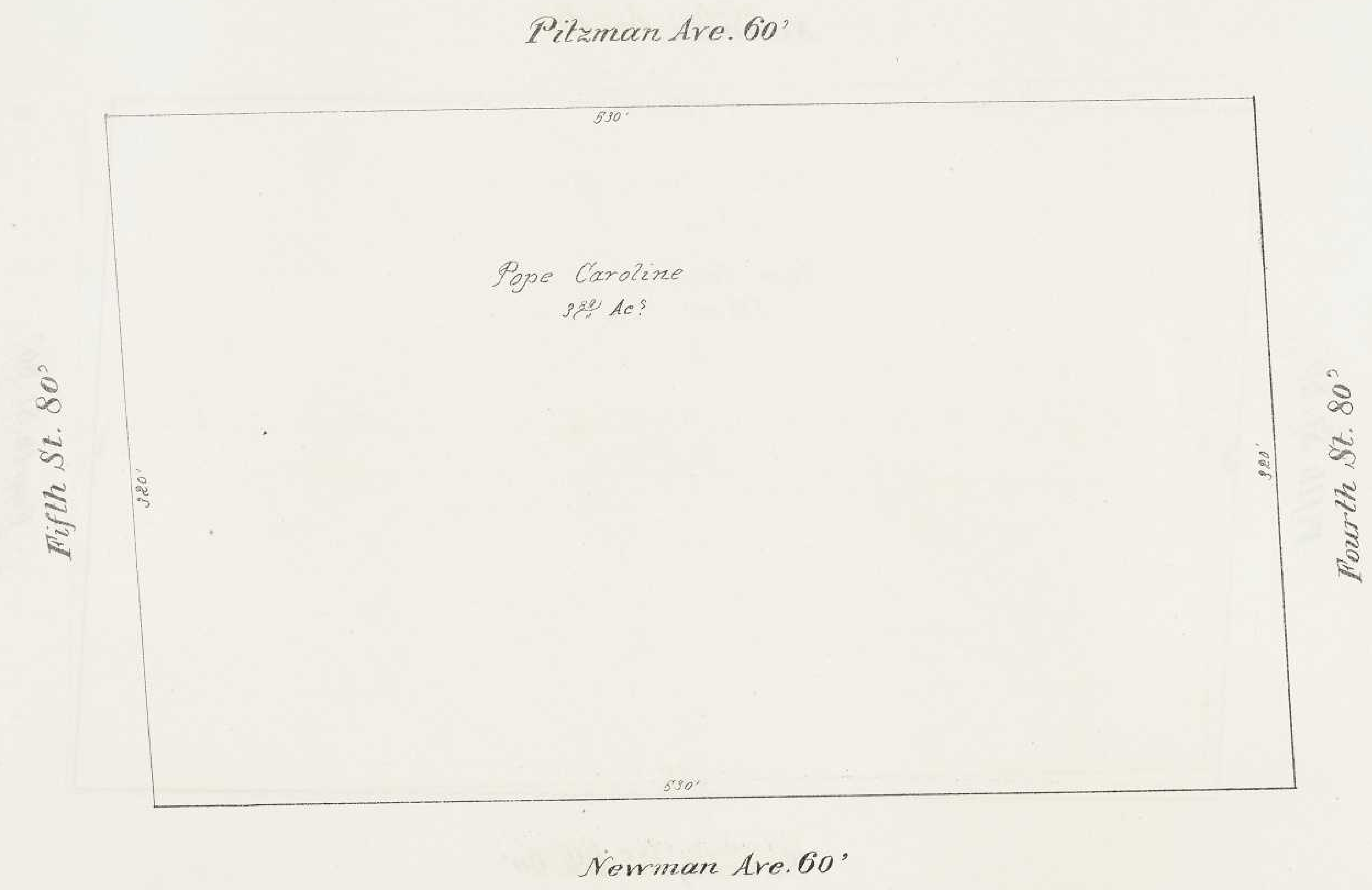

BLOCK 70
OF
JOHN O'FALLON'S EST.
Subdivision



BLOCK 71
OF
JOHN 'OFALLON'S EST.
Subdivision



BLOCK 72
OF
JOHN O'FALLON'S EST.
Subdivision

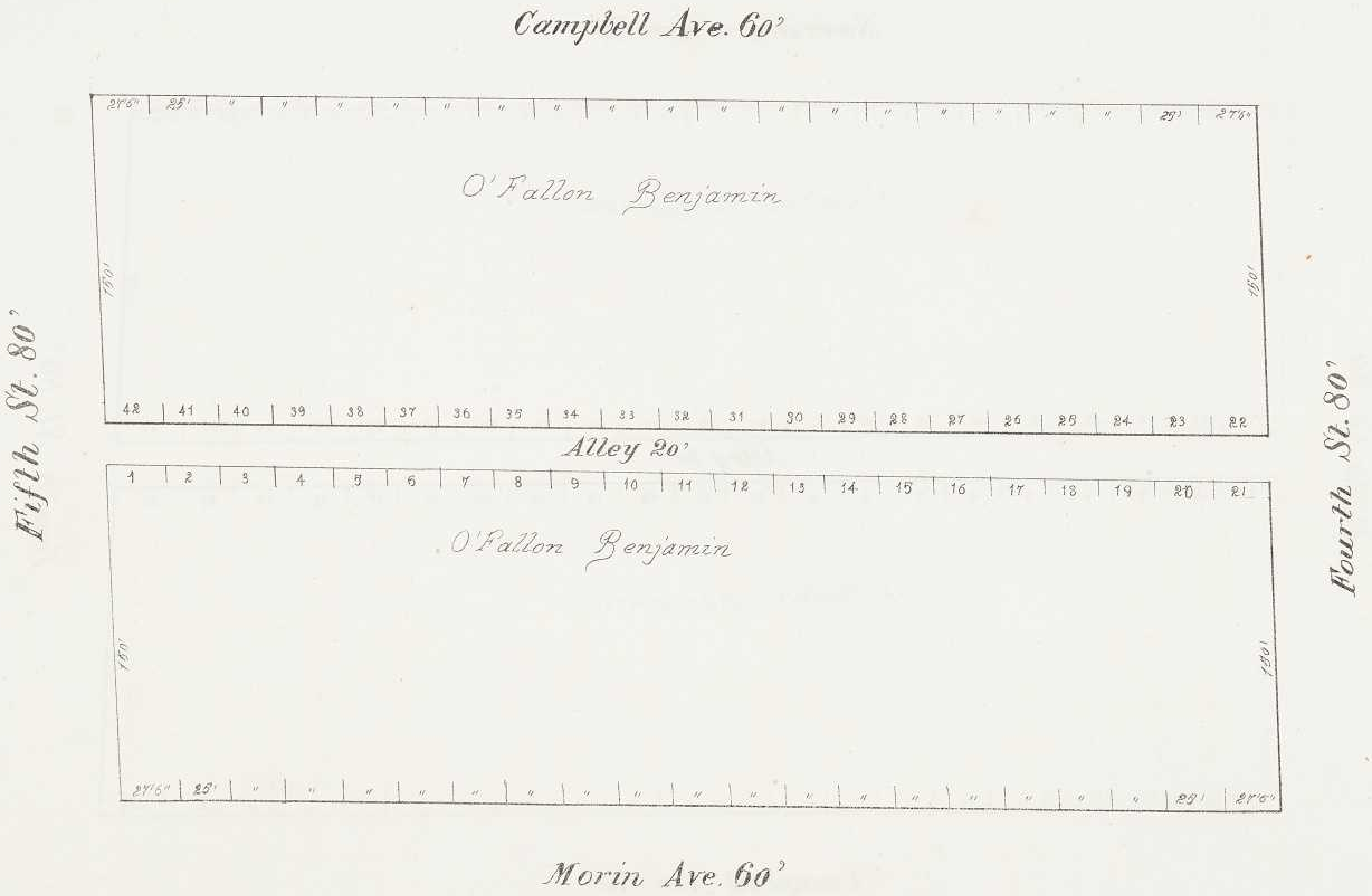

BLOCK 73
OF
JOHN O'FALLON'S EST.
Subdivision

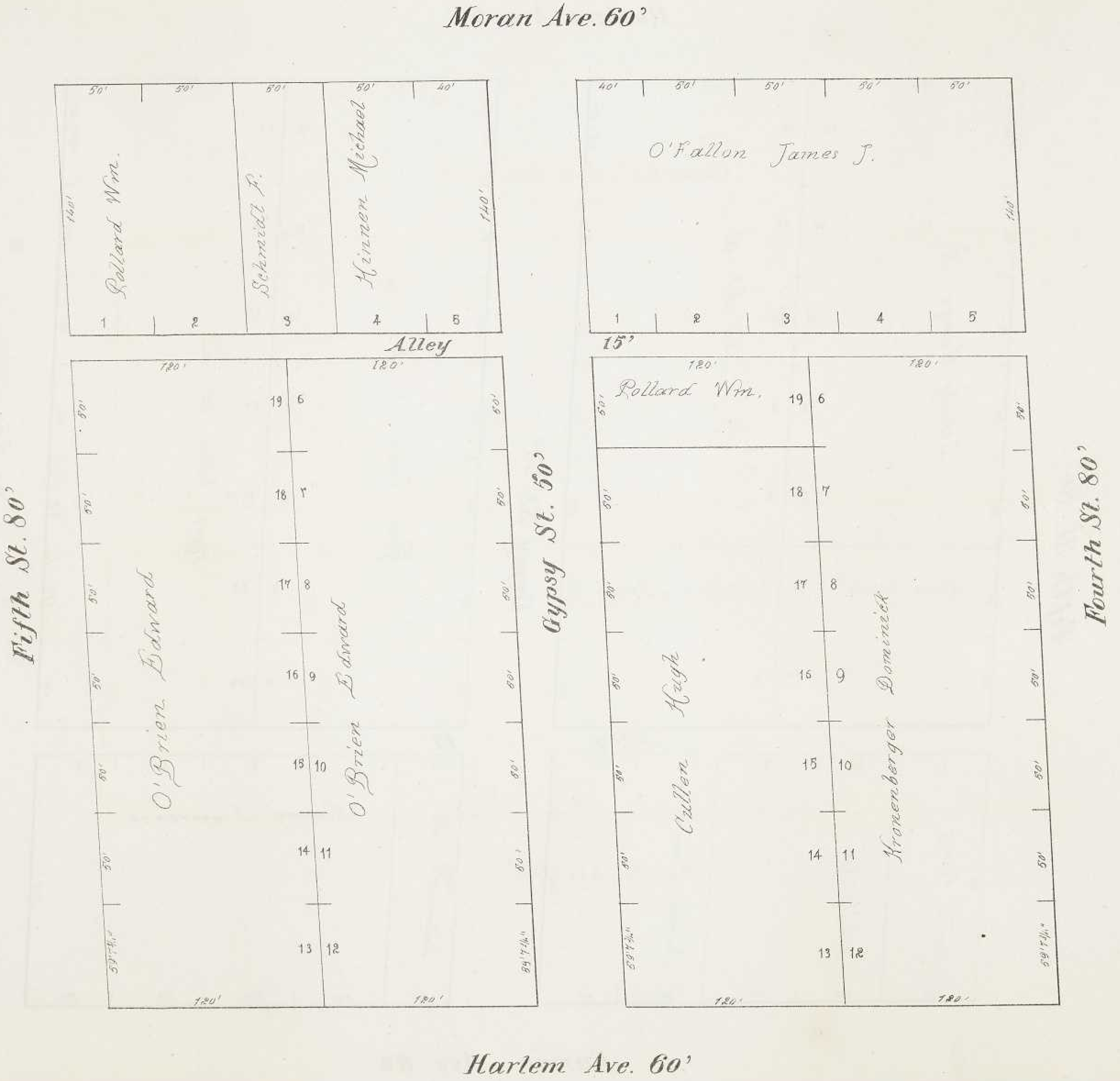

BLOCK 74
OF
JOHN O'FALLON'S EST.
Subdivision

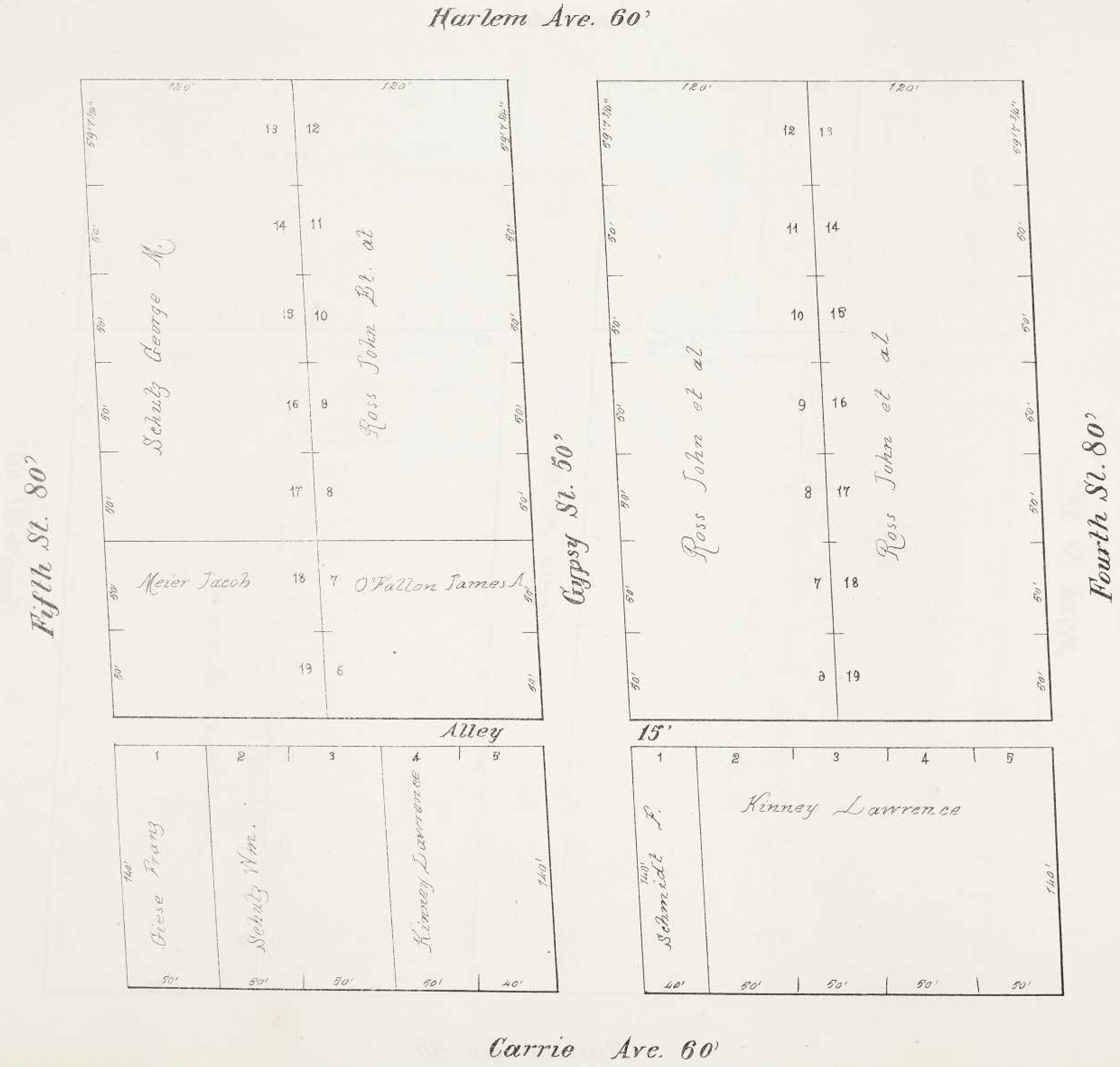

BLOCK 75
OF
JOHN O'FALLON'S EST.
Subdivision

BLOCK 76
OF
JOHN O'FALLON'S EST.
Subdivision

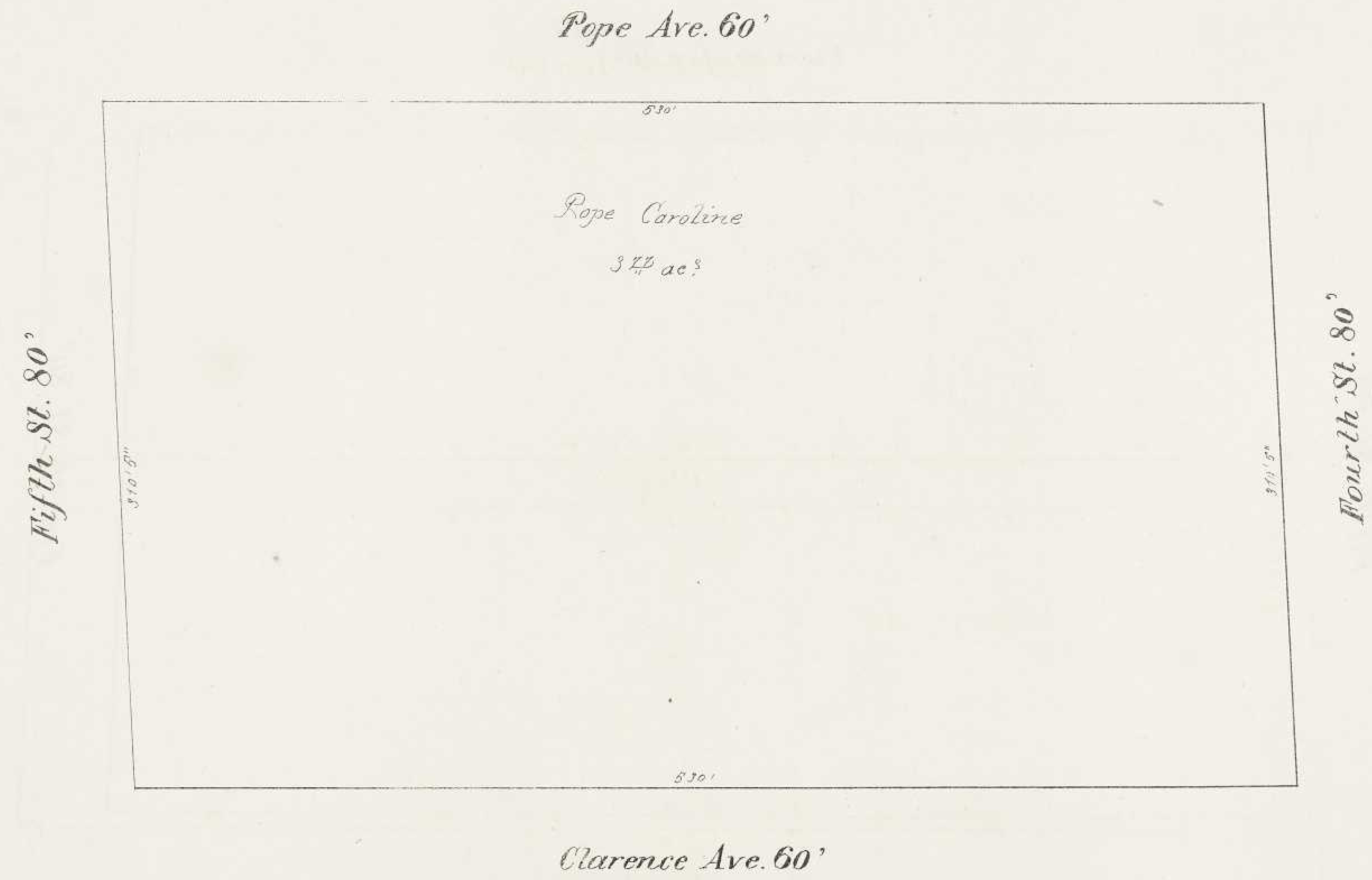

BLOCK 77
OF
JOHN O'FALLON'S EST.
Subdivision

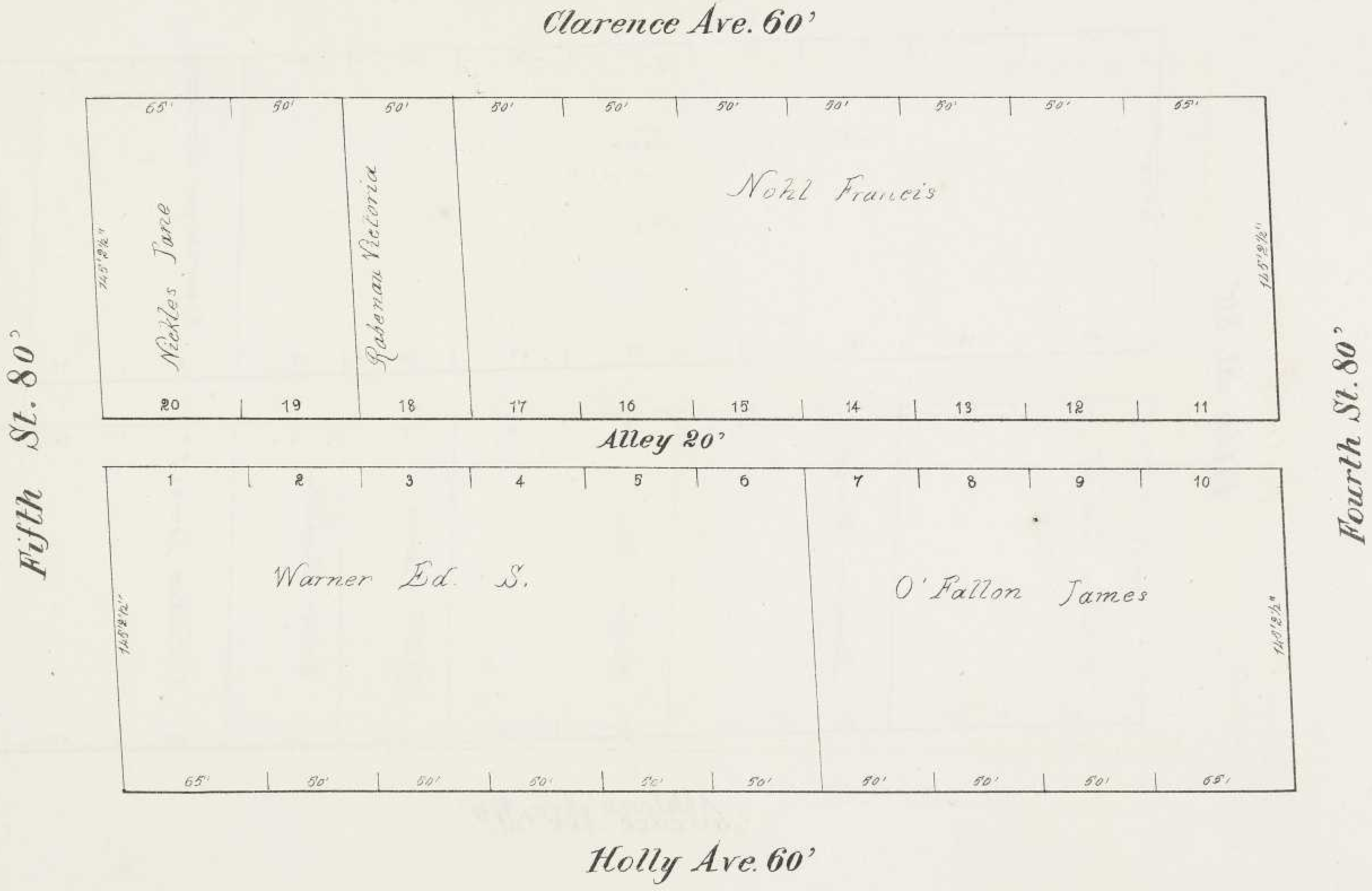

BLOCK 78
OF
JOHN O'FALLON'S EST.
Subdision



BLOCK 79,
OF
JOHN O'FALLON'S EST.
Subdivision

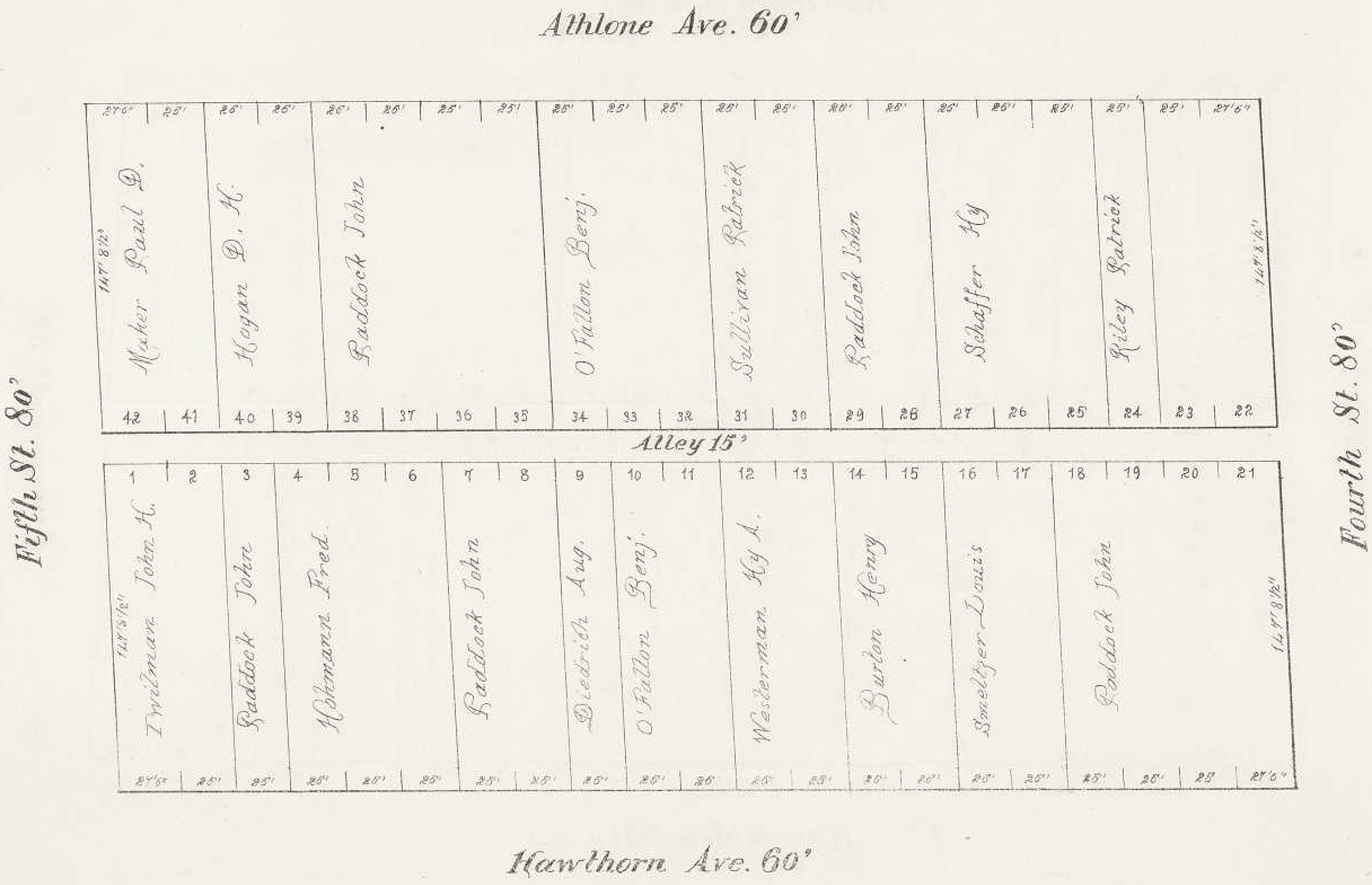

BLOCK 80
OF
JOHN O'FALLON'S EST.
Subdivision

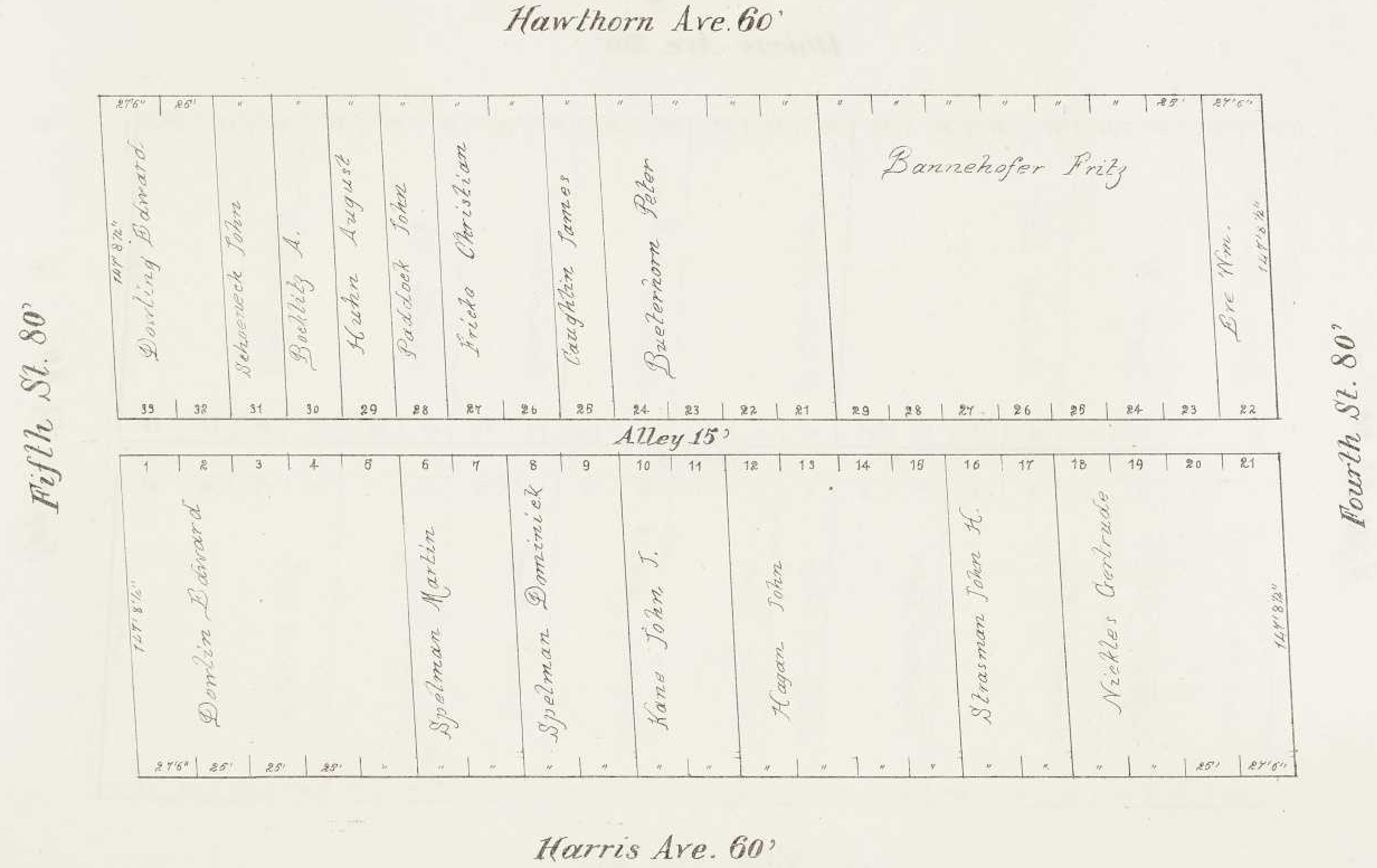

BLOCK 81
OF
JOHN O'FALLON'S EST.
Subdivision

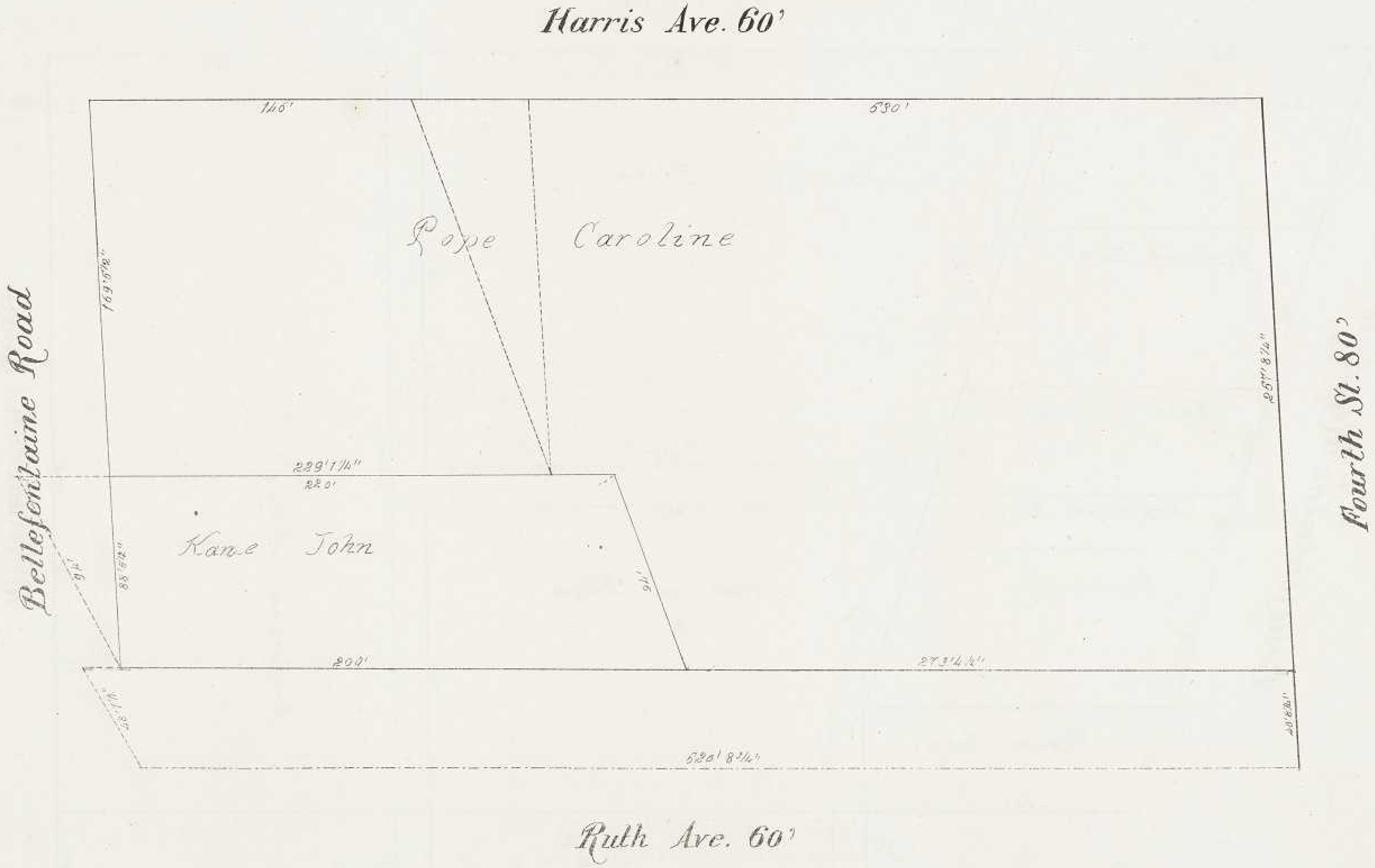

BLOCK 82
OF
JOHN O'FALLON'S EST.
Subdivision

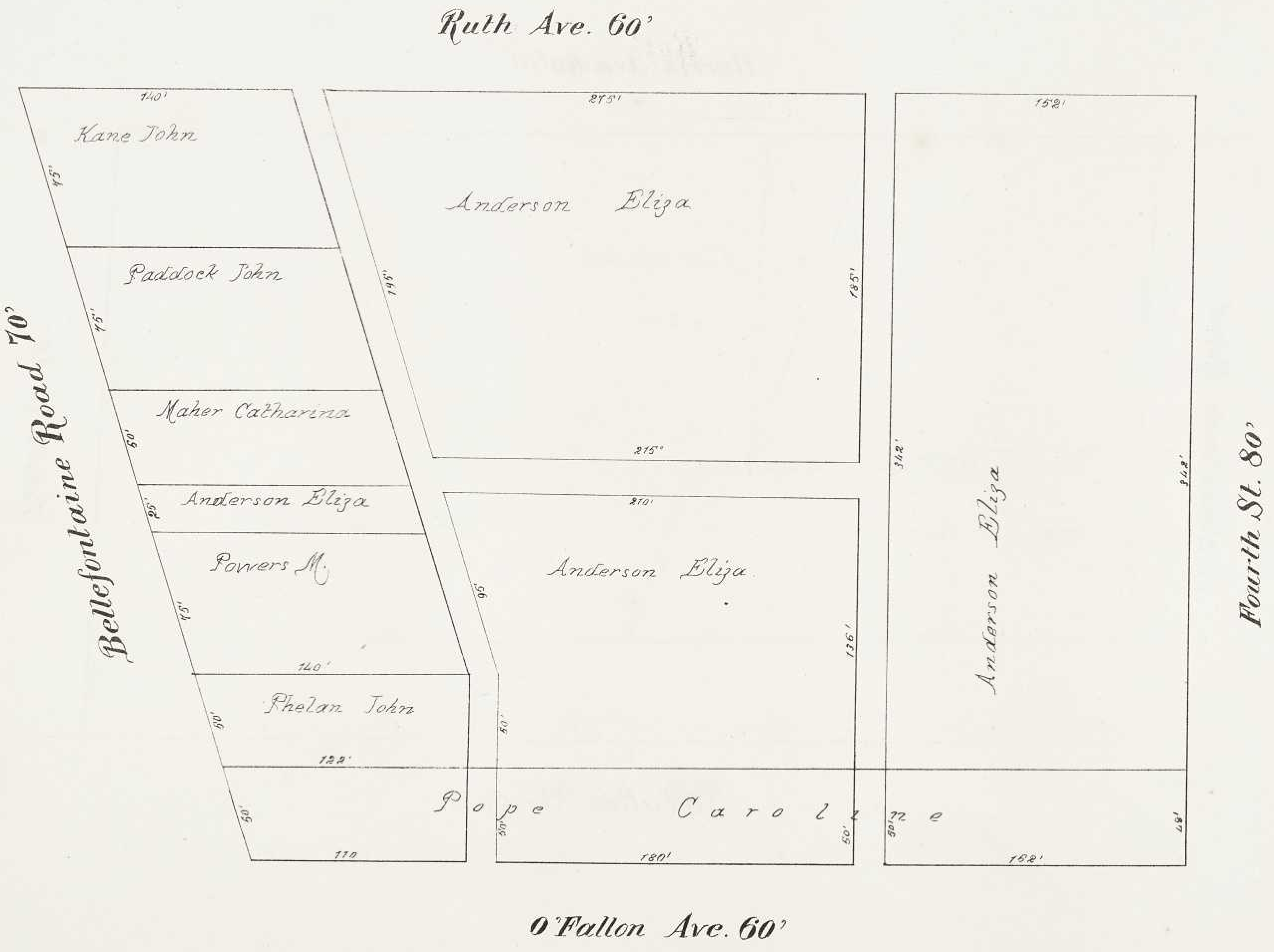

BLOCK 83
OF
JOHN O'FALLON'S EST
Subdivision



BLOCK 84
OF
JOHN O'FALLON'S EST.
Subdivision

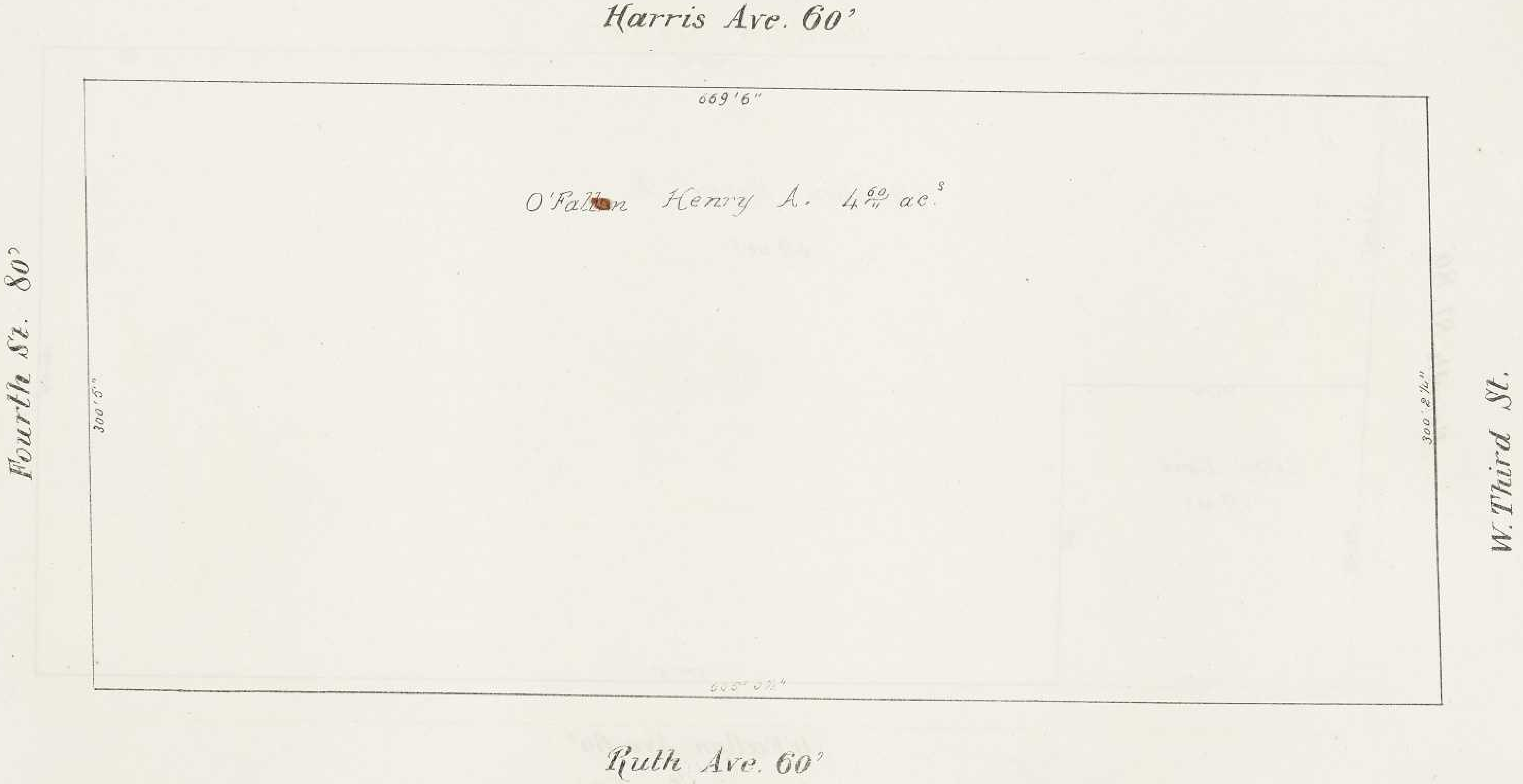

BLOCK 85
OF
JOHN O'FALLON'S EST.
Subdivison

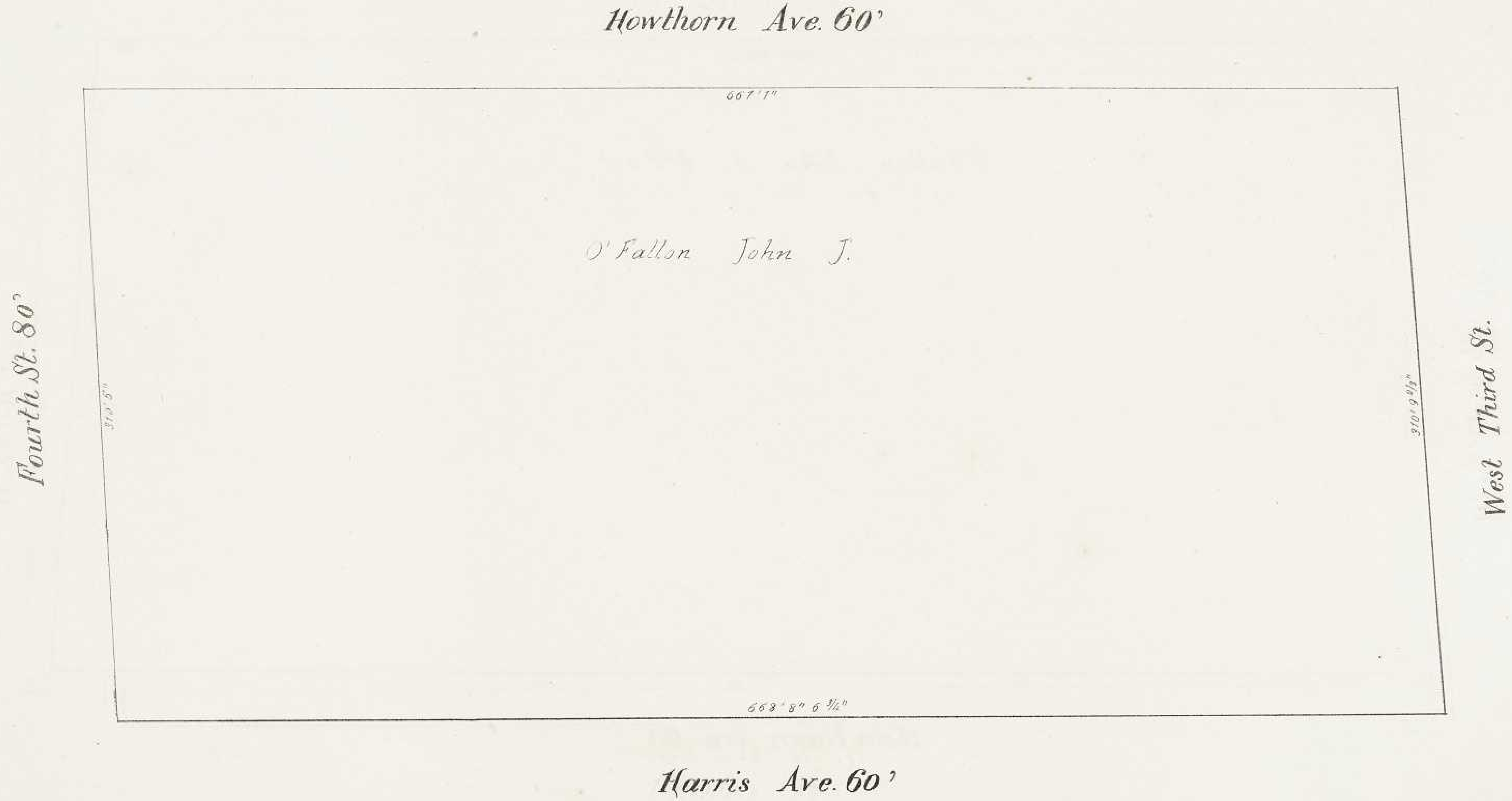

BLOCK 86
OF
JOHN O'FALLON'S EST.
Subdivision

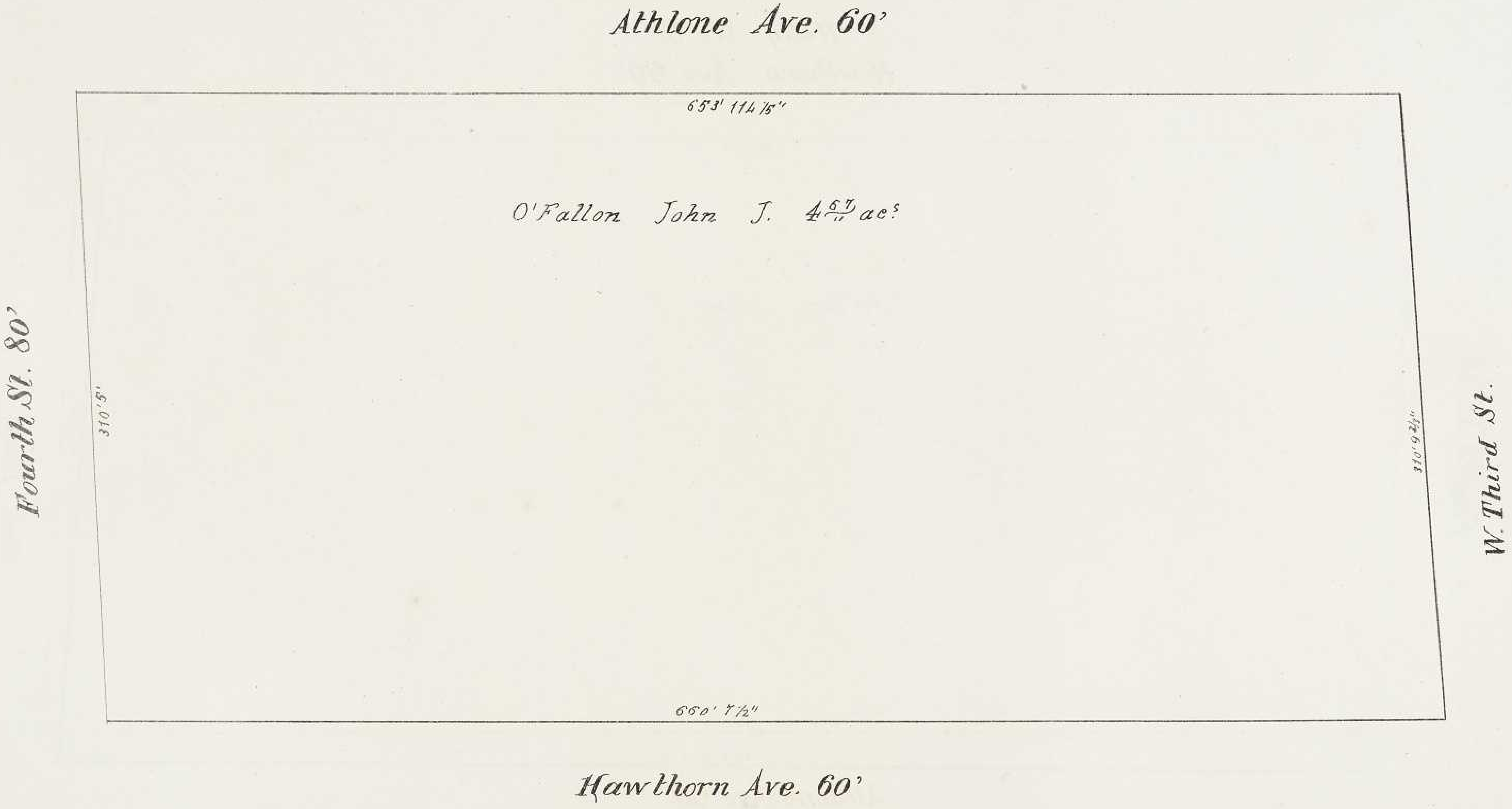

BLOCK 85
OF
JOHN O'FALLON'S EST.
Subdivision

BLOCK 88
OF
JOHN O'FALLON'S EST.
Subdivision

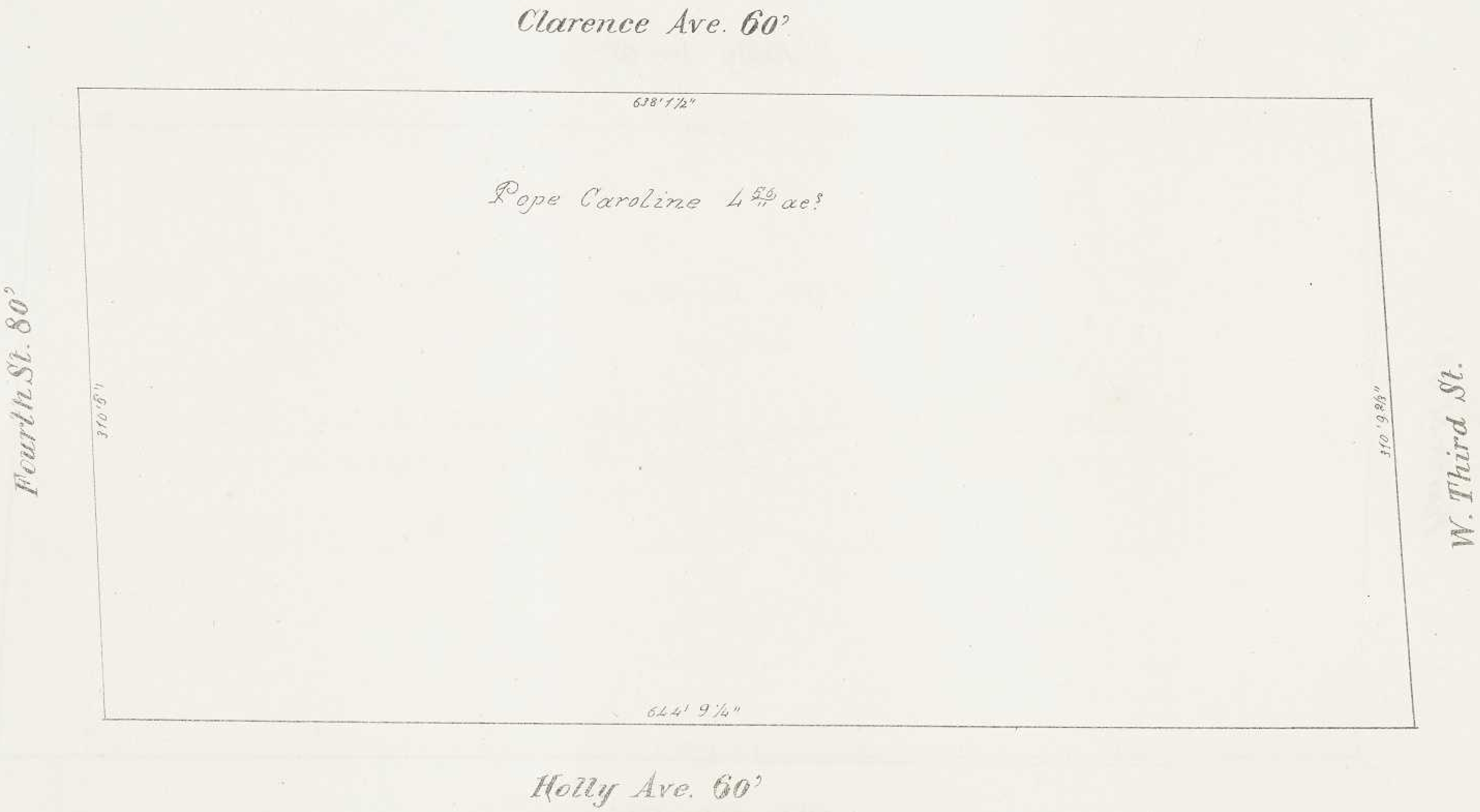

BLOCK 89 OF JOHN O'FALLON'S EST. Subdivision

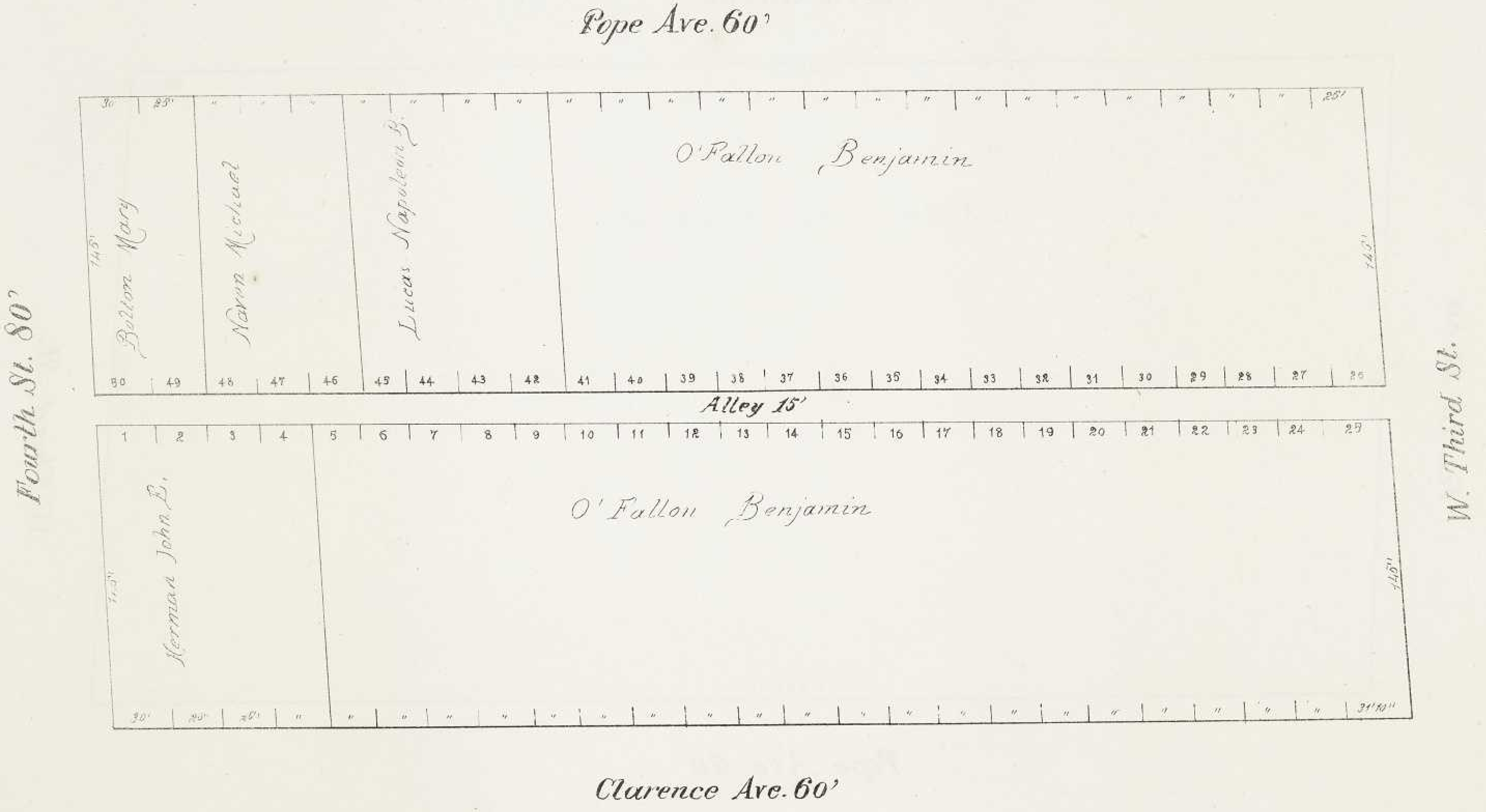

BLOCK 90
OF
JOHN O'FALLON'S EST
Subdivision

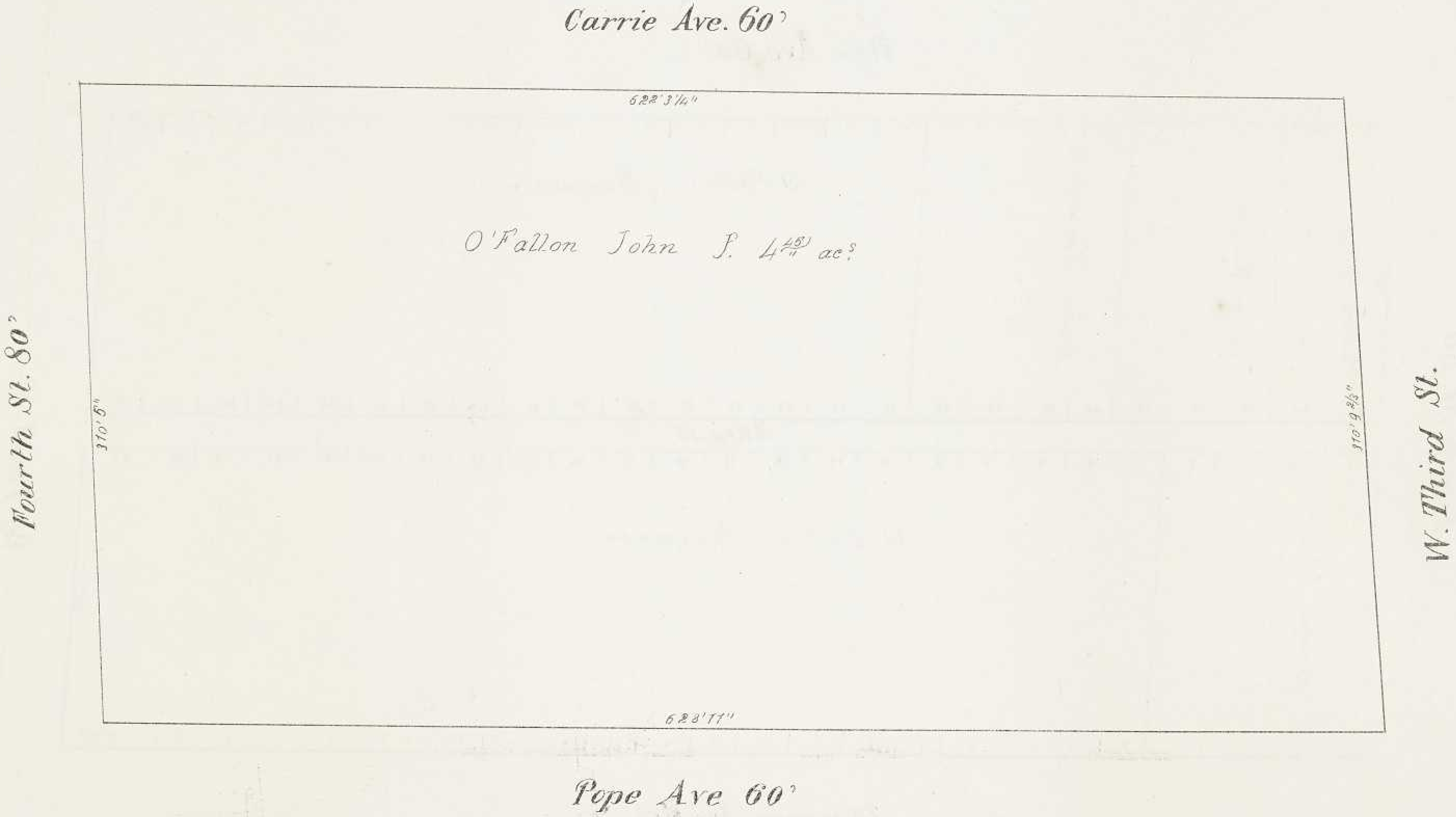

BLOCK 91
OF
JOHN O'FALLON'S EST.
Subdivision



BLOCK 92

JOHN O'FALLON'S EST.
Subdivision

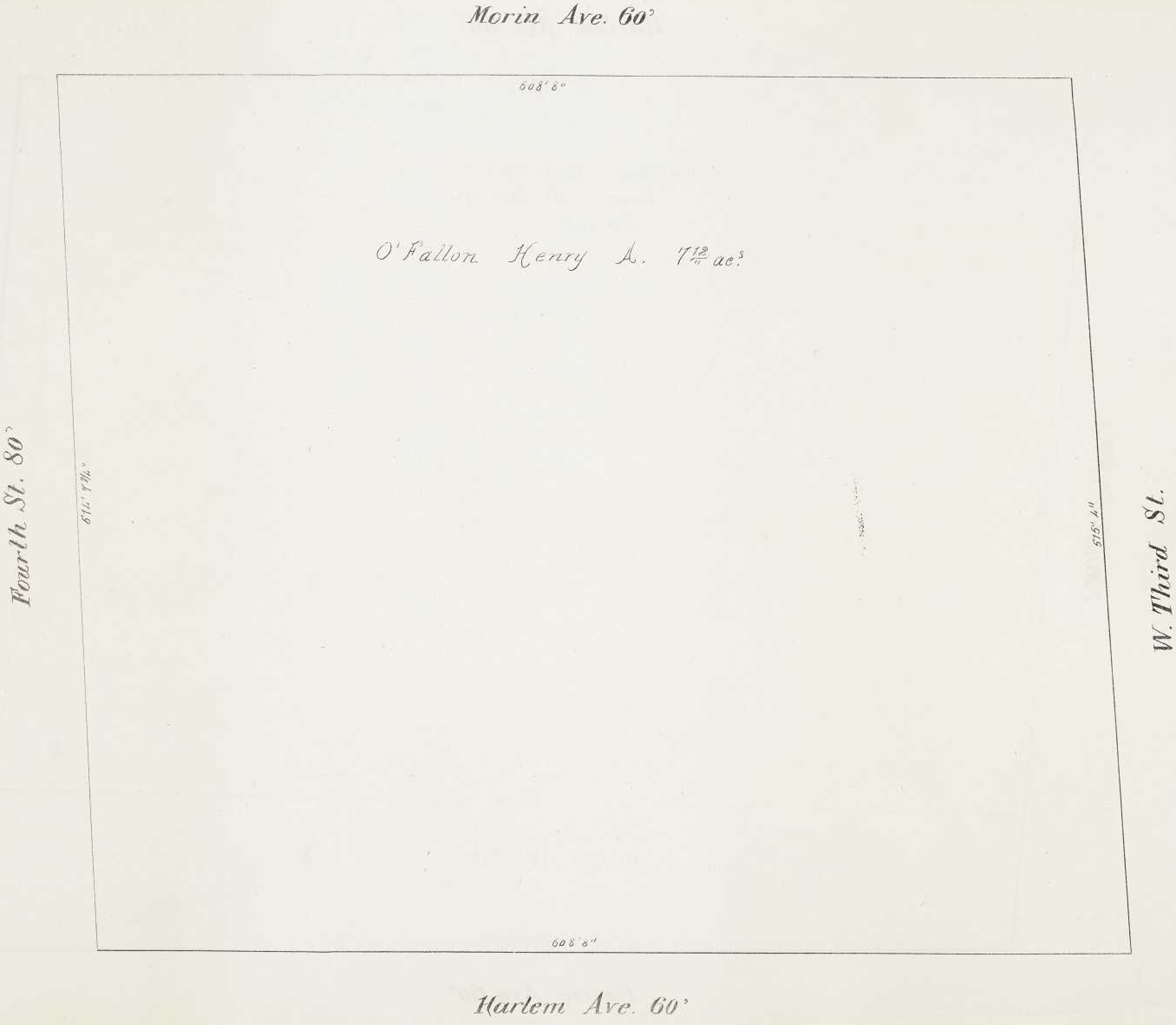

BLOCK 93
OF
JOHN O'FALLON'S EST.
Subdivision

BLOCK 94

JOHN O'FALLON'S EST.
Subdivision

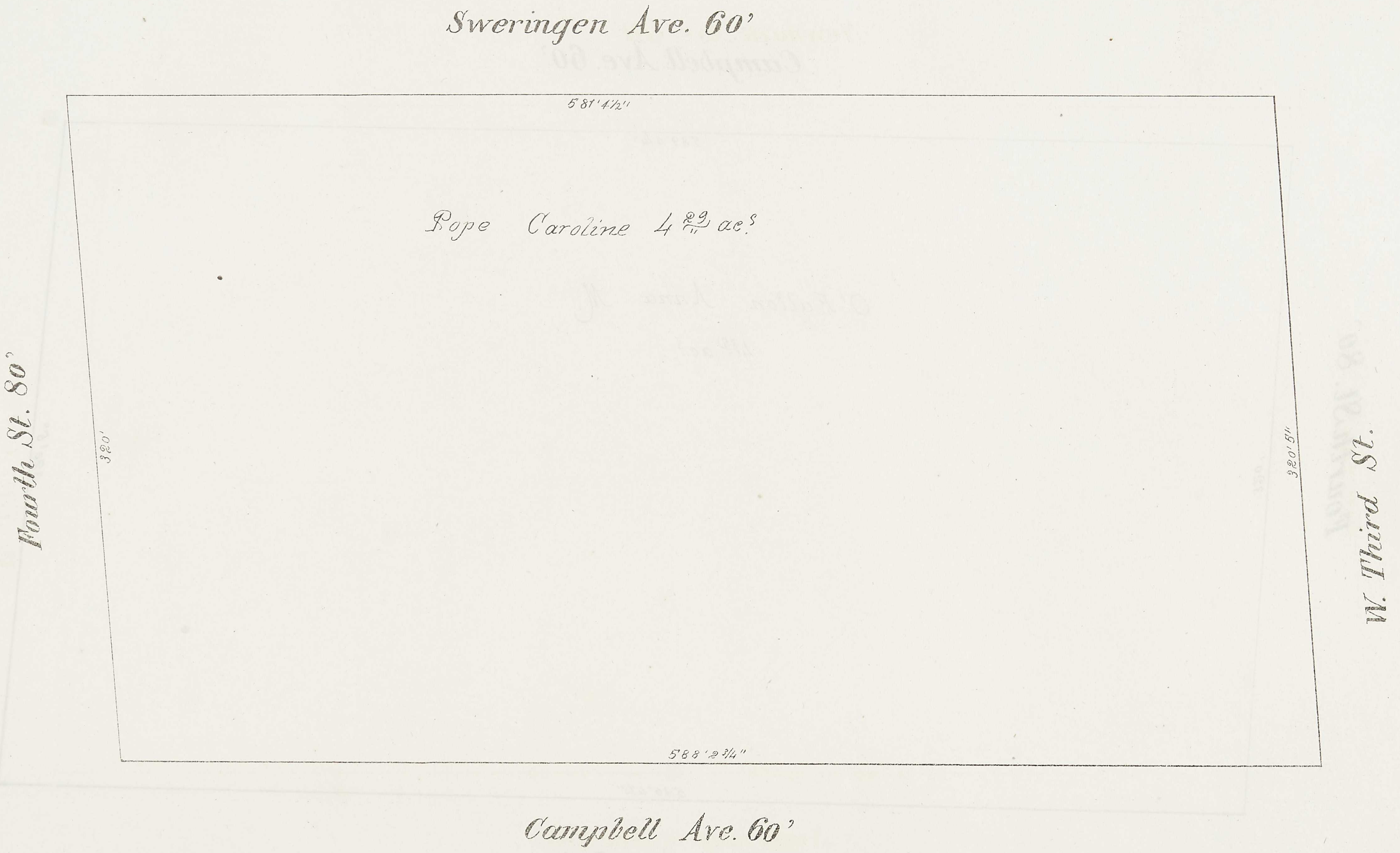

BLOCK 95
OF
JOHN O'FALLON'S EST.
Subdivision

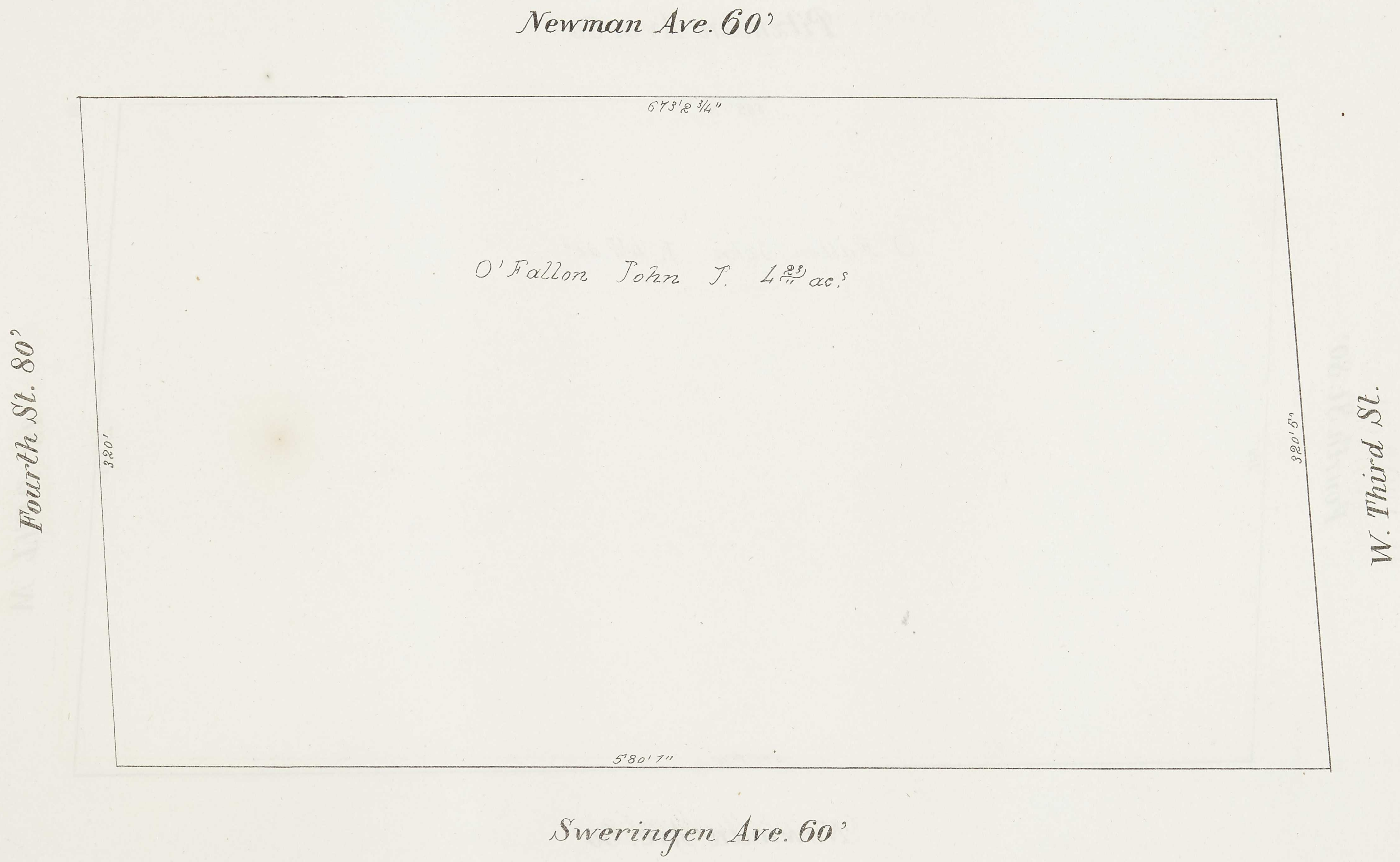

BLOCK 96
OF
JOHN O'FALLON'S EST.
Subdivision

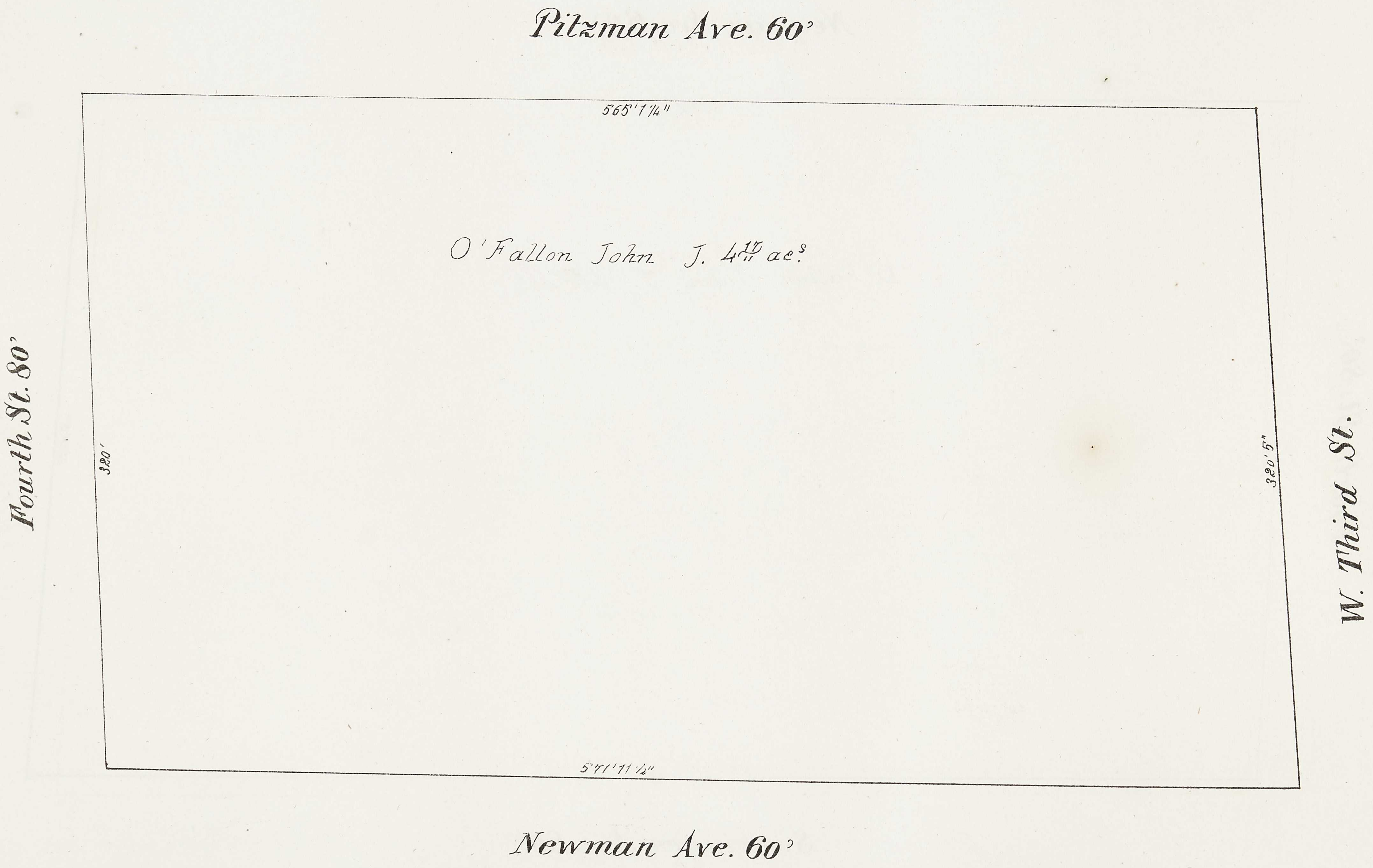

BLOCK 97
OF
JOHN O'FALLON'S EST.
Subdivision

BLOCK 98
OF
JOHN O'FALLON'S EST.
Subdivision

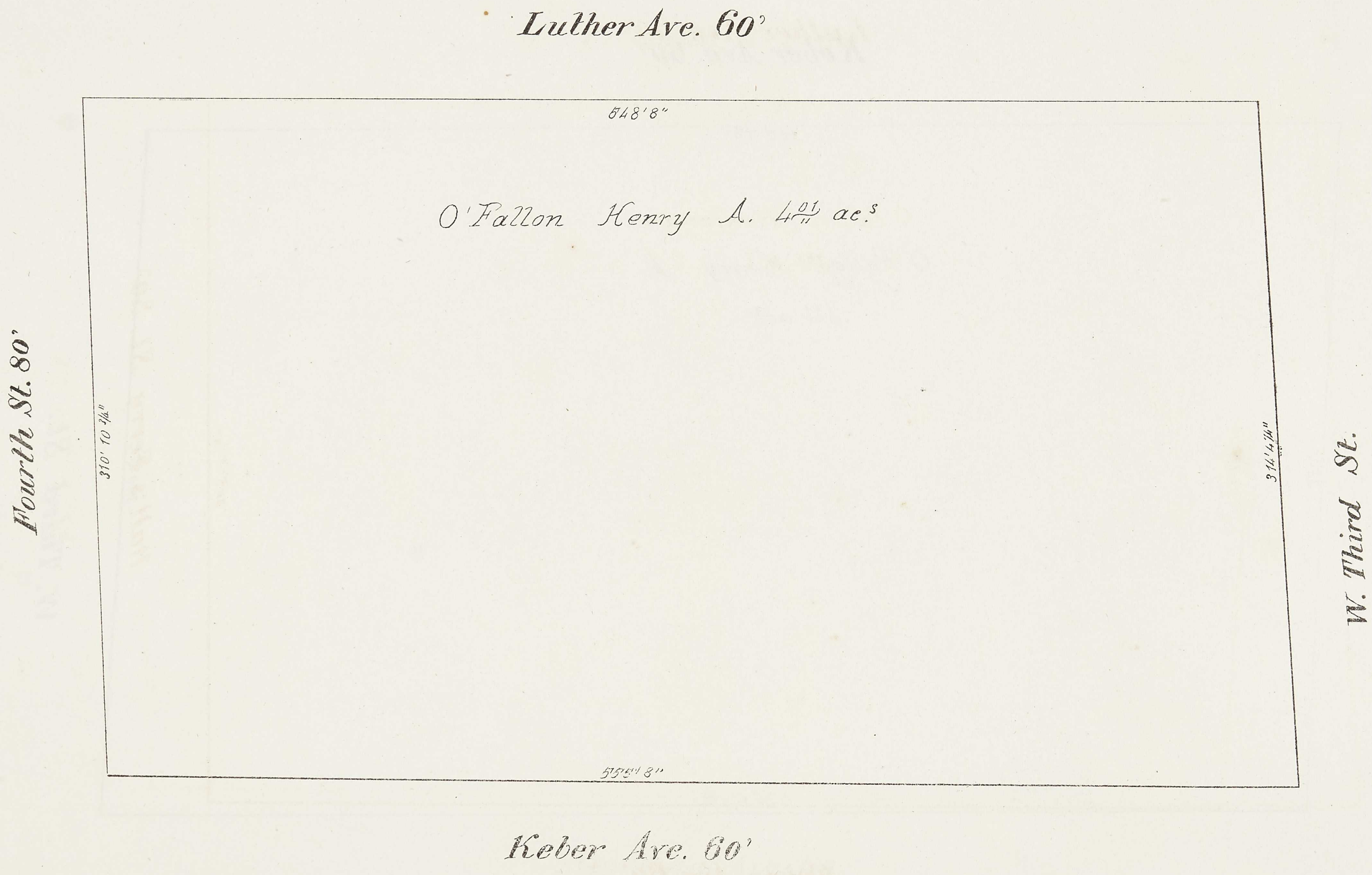

BLOCK 99
OF
JOHN O'FALLON'S EST.
Subdivision

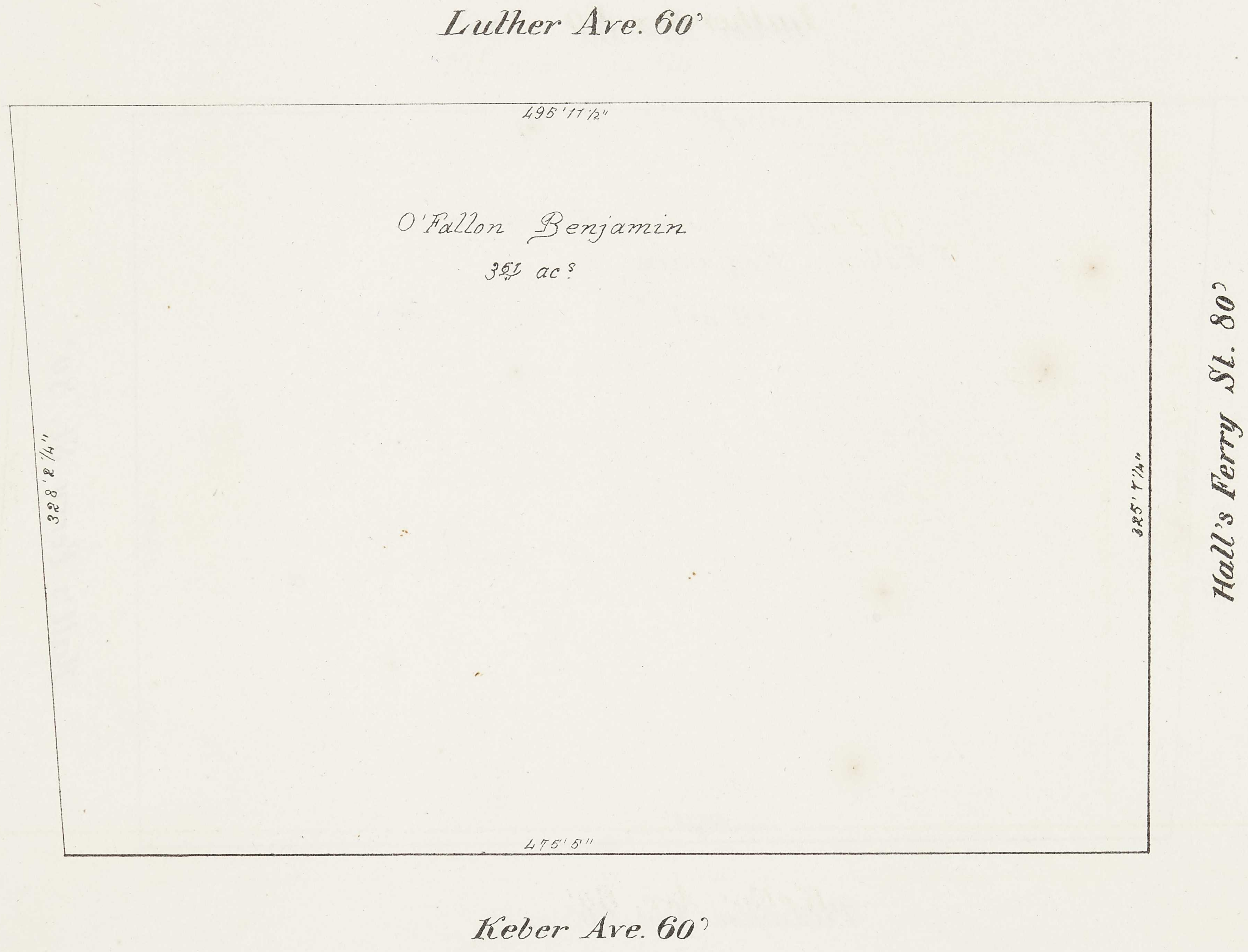

BLOCK 100
OF
JOHN O'FALLON'S EST.
Subdivision

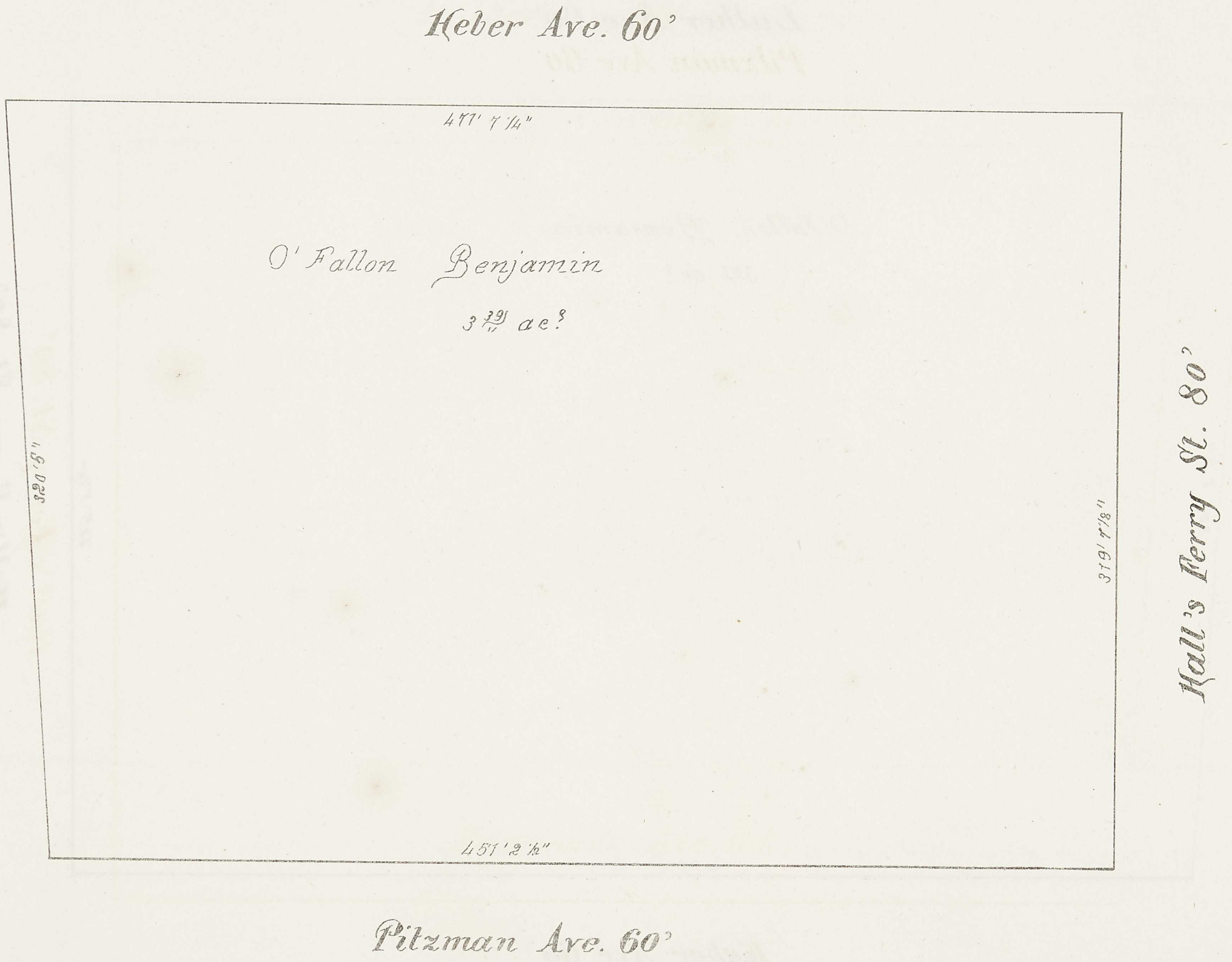

BLOCK 101.
OF
JOHN O'FALLON'S EST
Subdivision

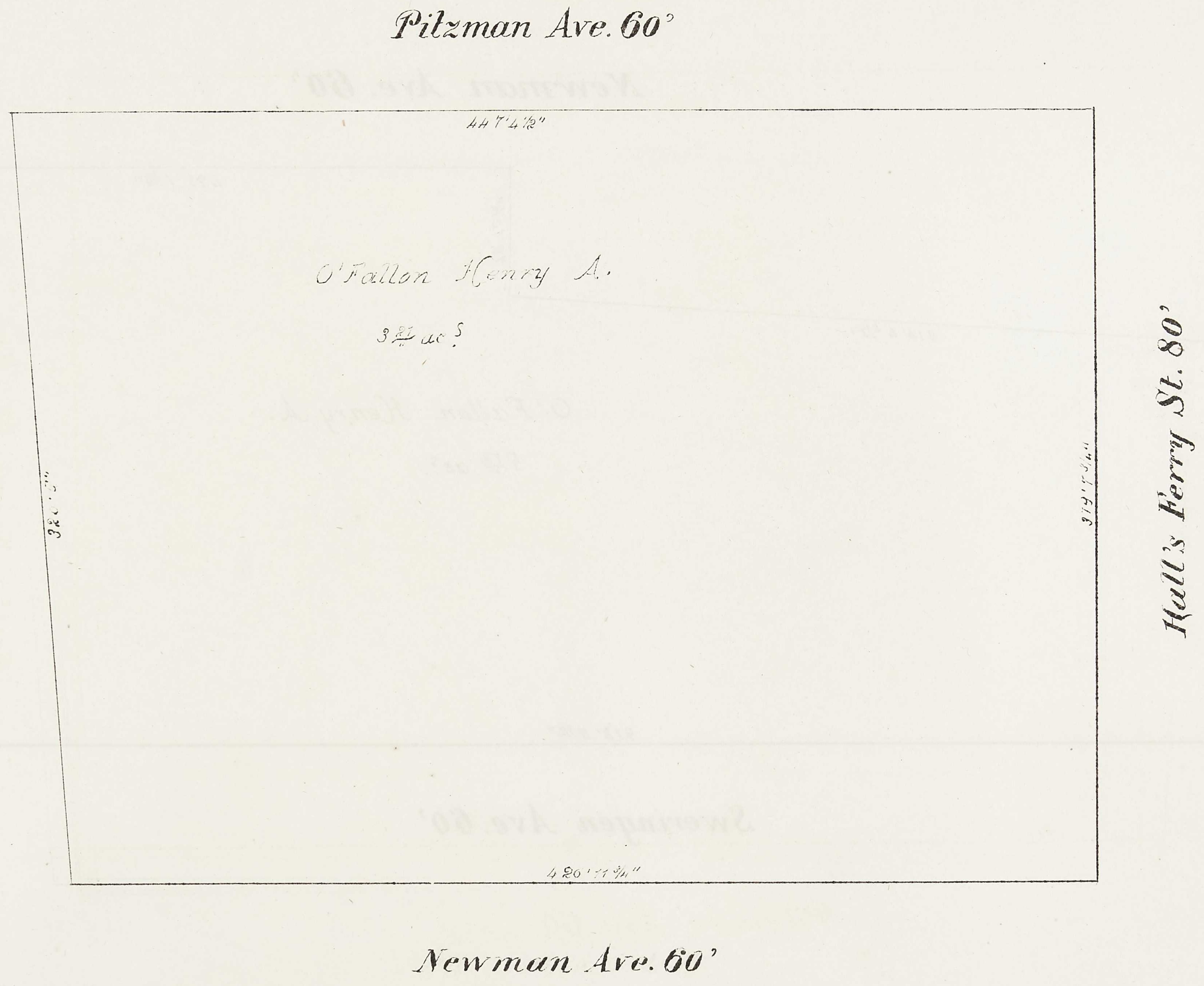

BLOCK 102
OF
JOHN O'FALLON'S EST.
Subdivision

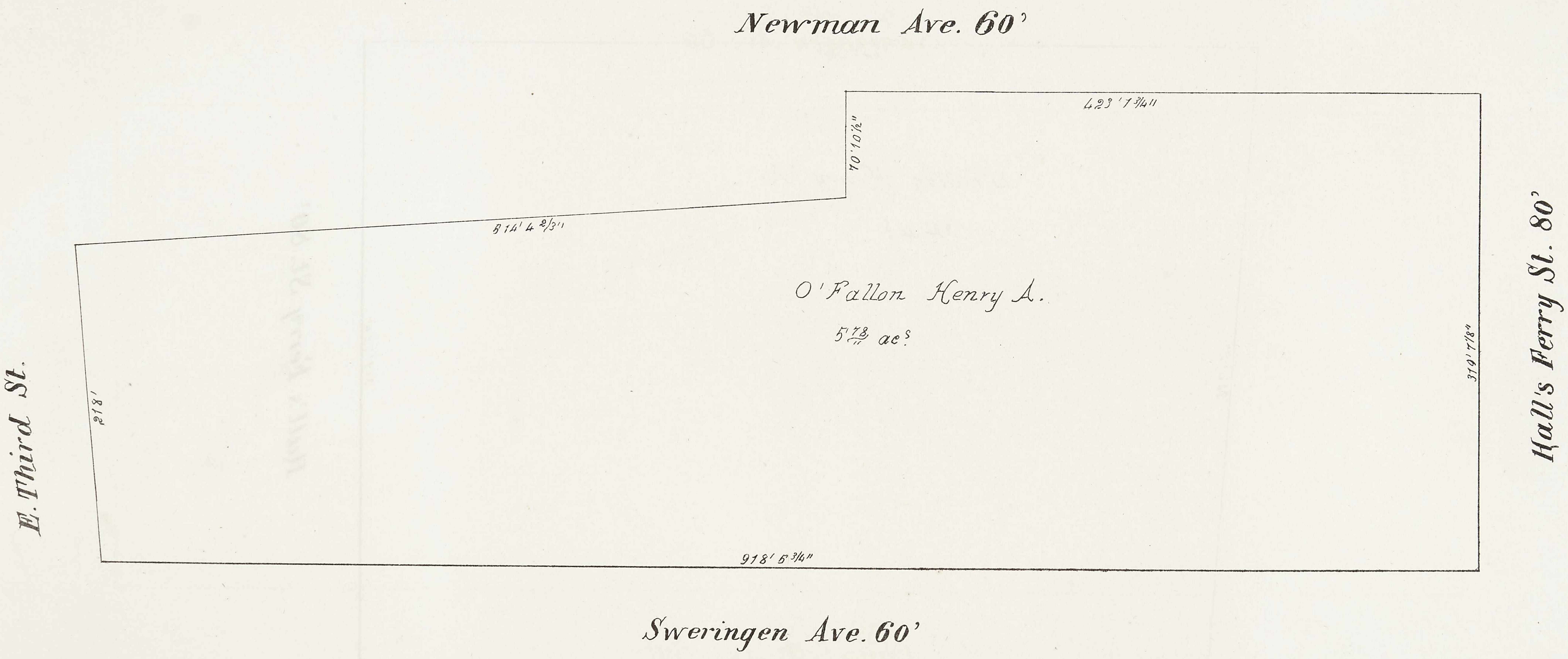

BLOCK 105
OF
JOHN O'FALLON'S EST.
Subdivision

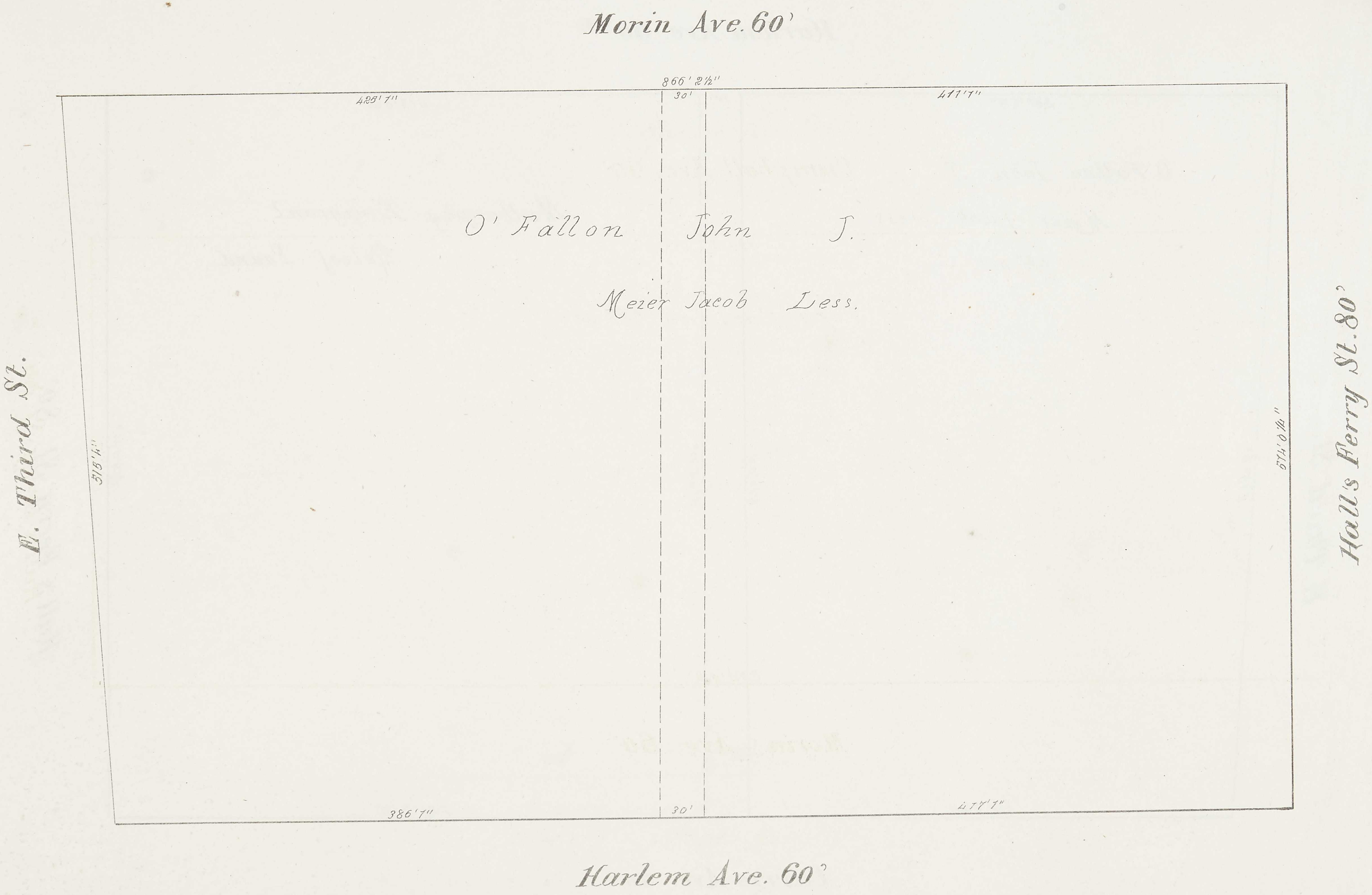

BLOCK 106
OF
JOHN O'FALLON'S EST.
Subdivision

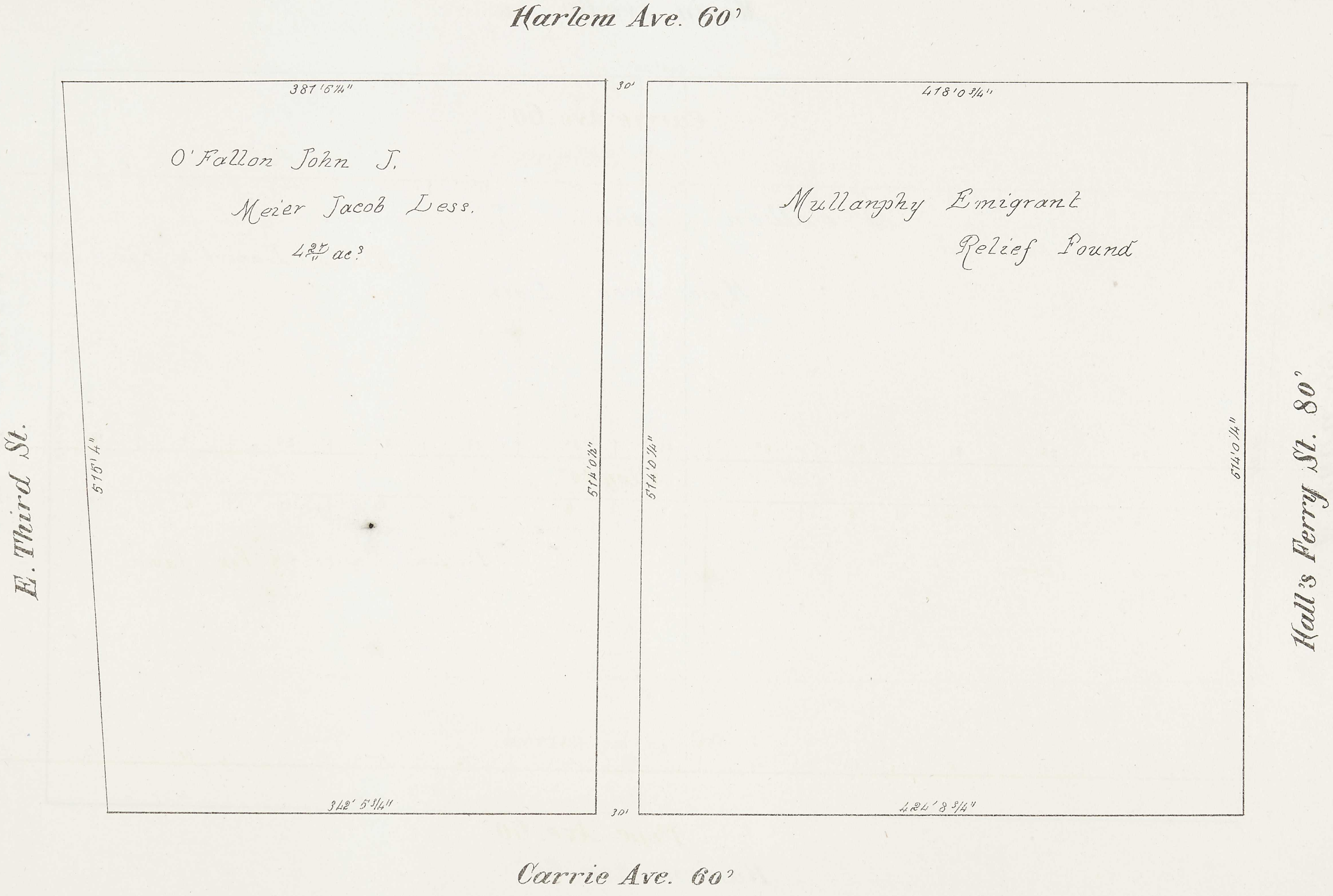

BLOCK 111
OF
JOHN O'FALLON'S EST.
Subdivision

BLOCK 112
OF
JOHN O'FALLON'S EST.
Subdivision

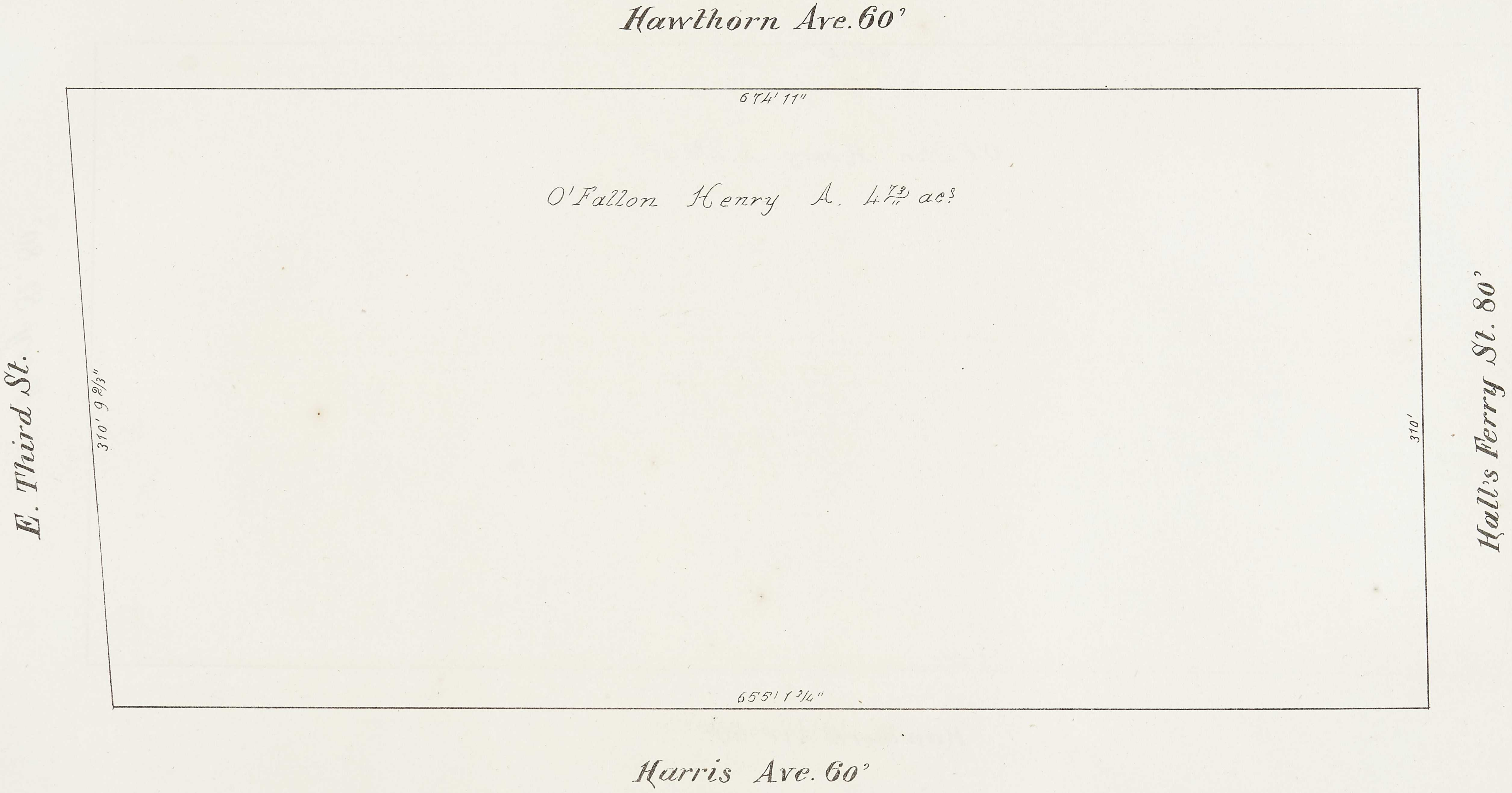

BLOCK 114
OF
JOHN O'FALLON'S EST.
Subdivision

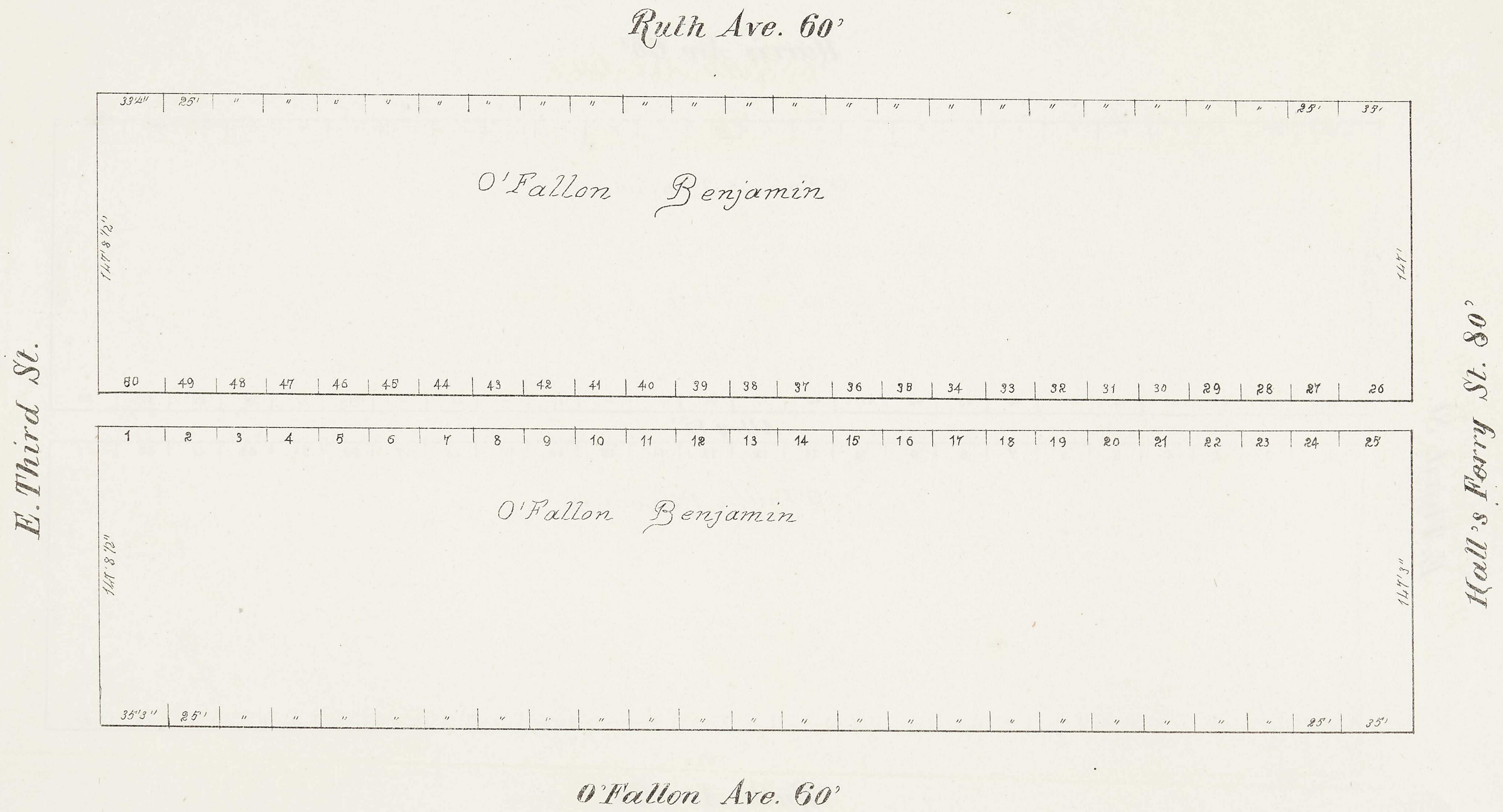

BLOCK 117
OF
JOHN O'FALLON'S EST.
Subdivision

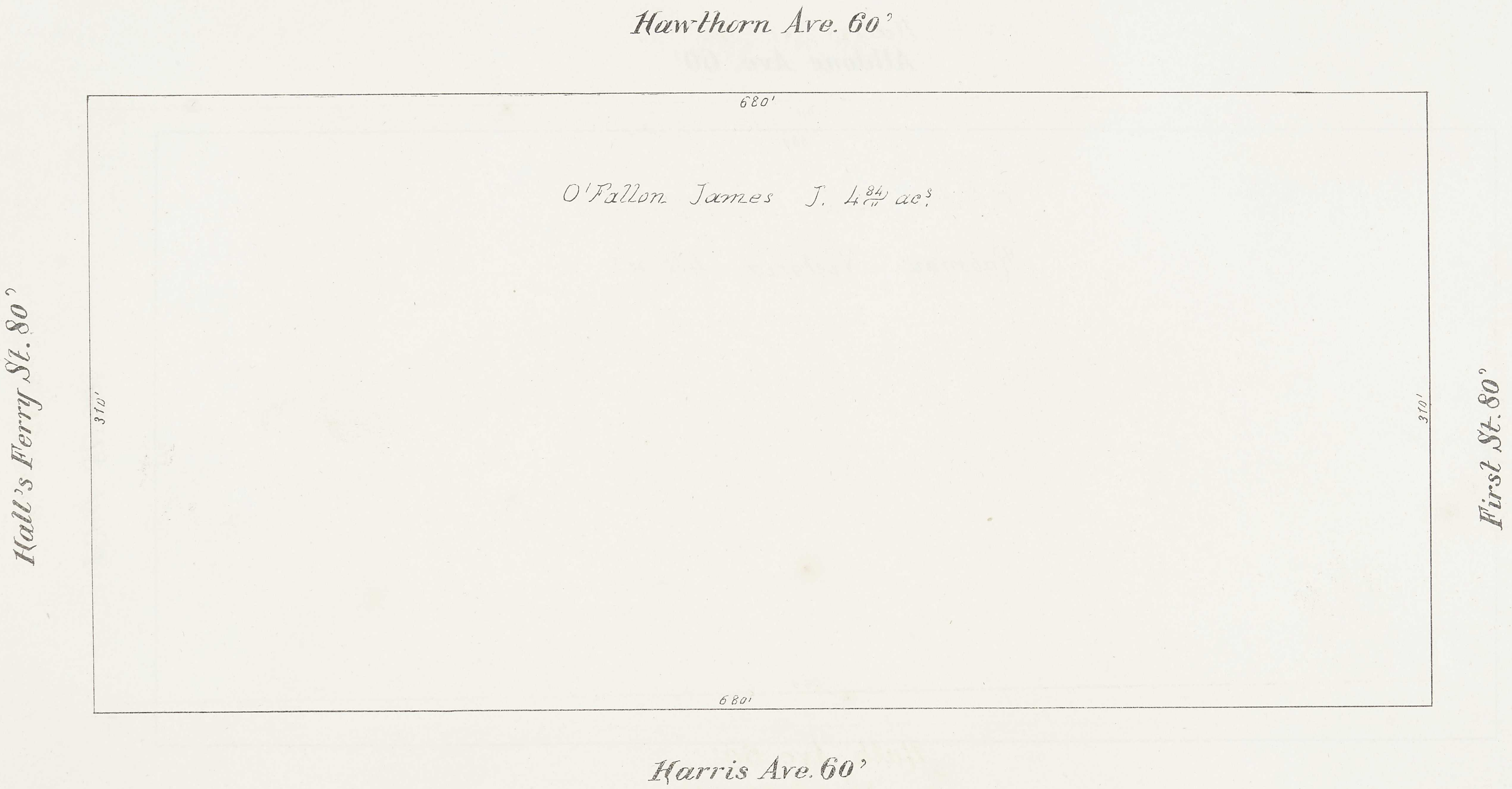

BLOCK 118
OF
JOHN O'FALLON'S EST.
Subdivision

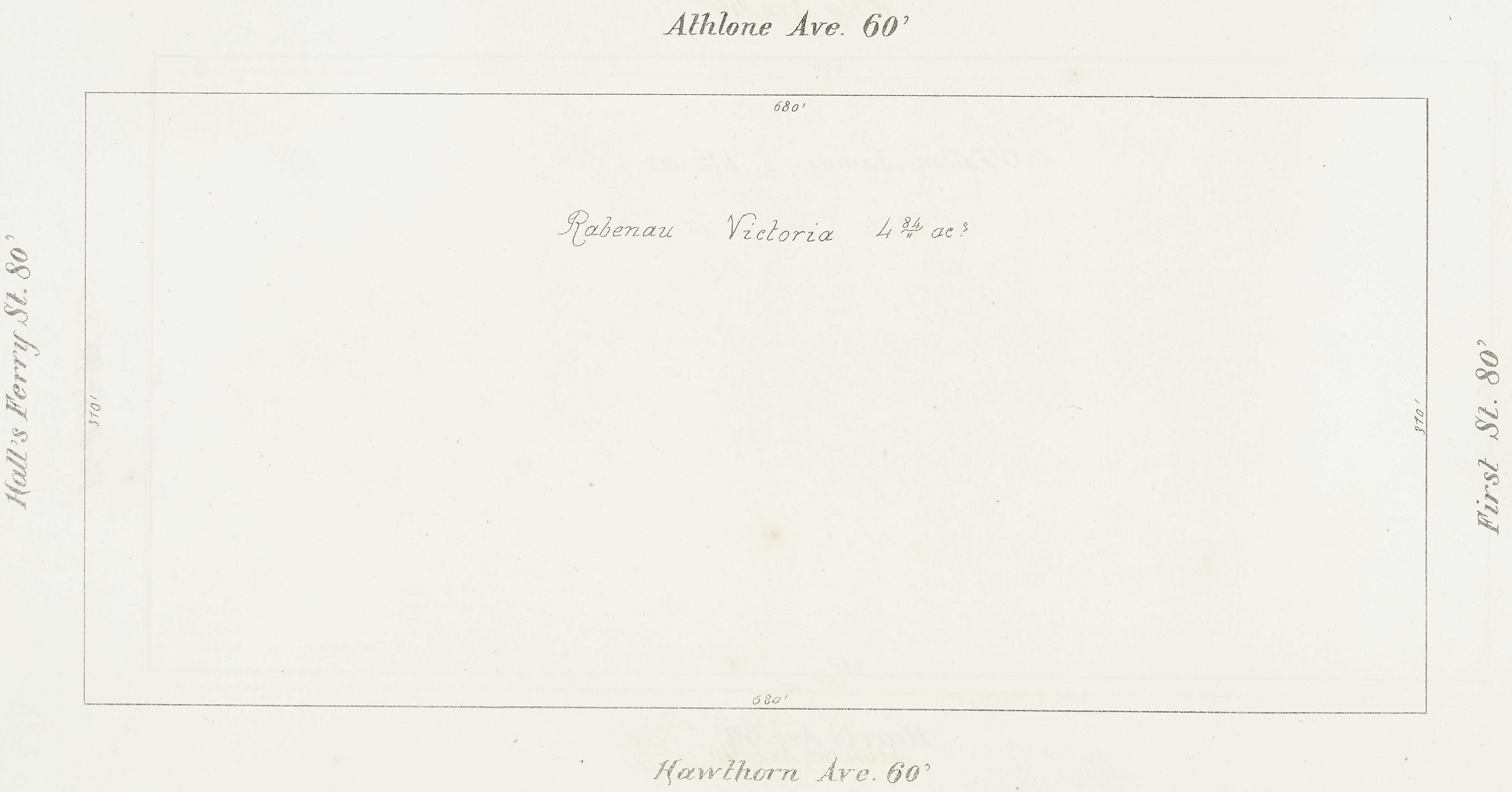

BLOCK 119
OF
JOHN O'FALLON'S EST.
Subdivision

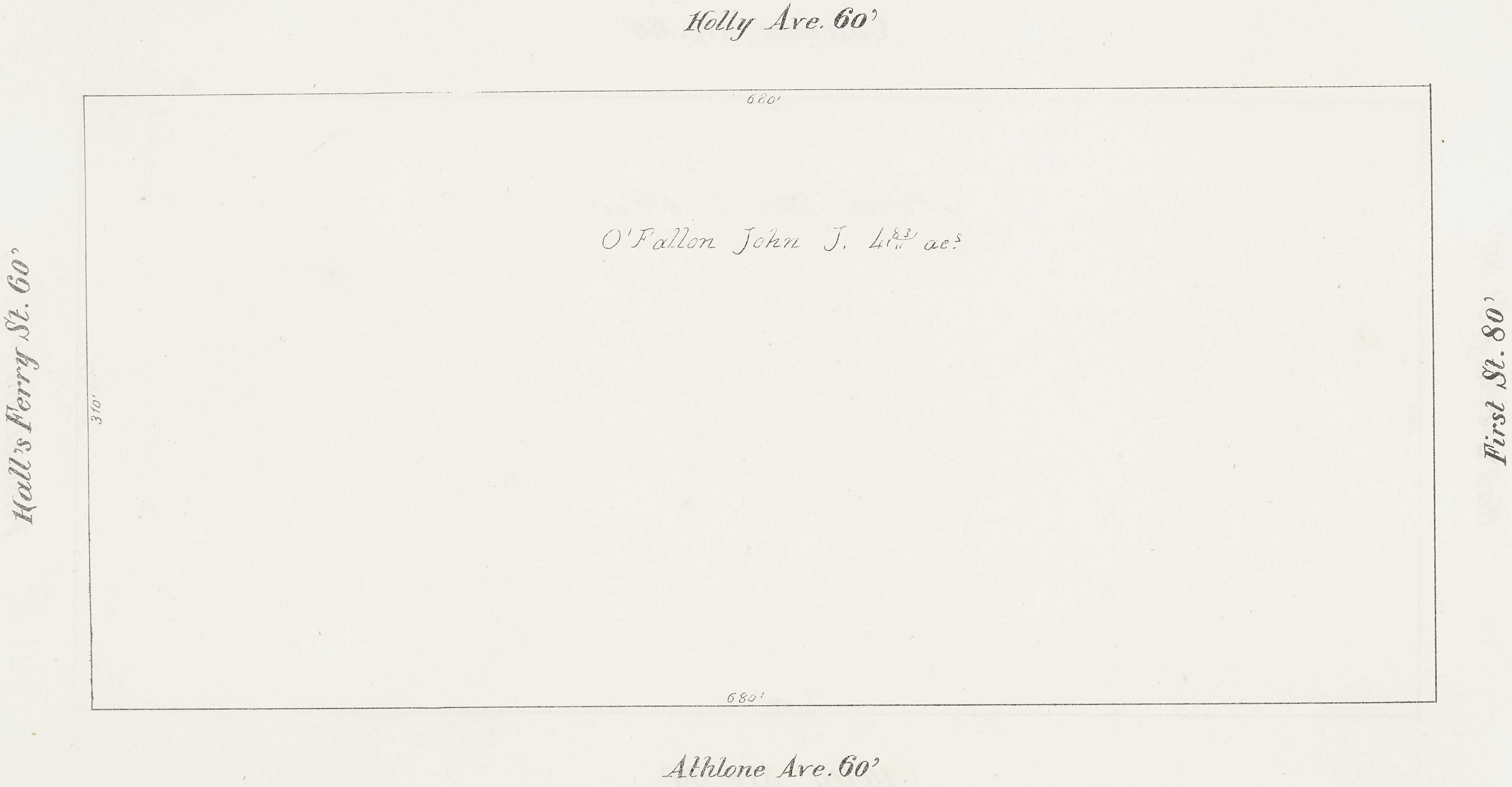

BLOCK 120
OF
JOHN O'FALLON'S EST.
Subdivision

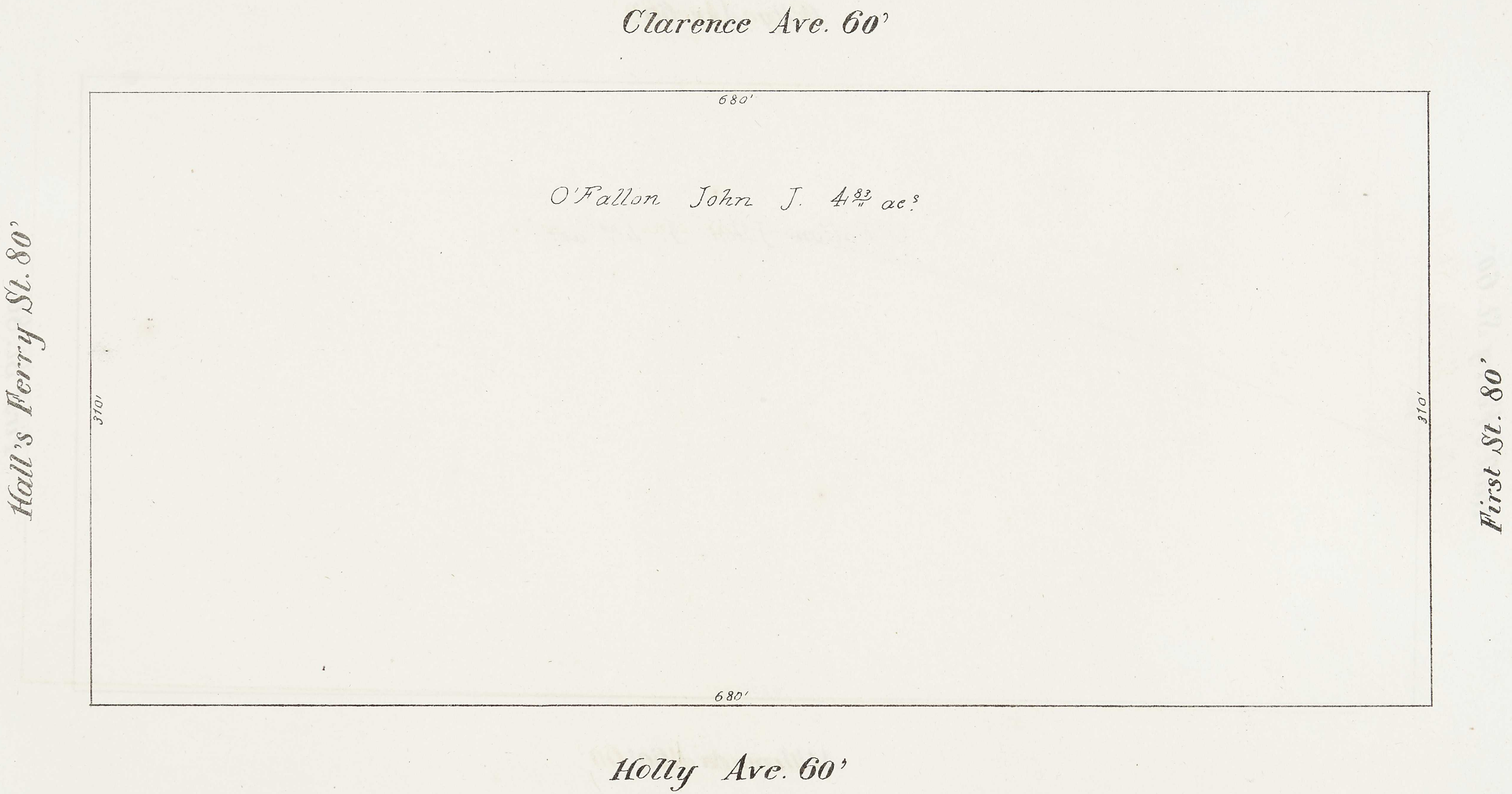

BLOCK 121
OF
JOHN O'FALLON'S EST.
Subdivision

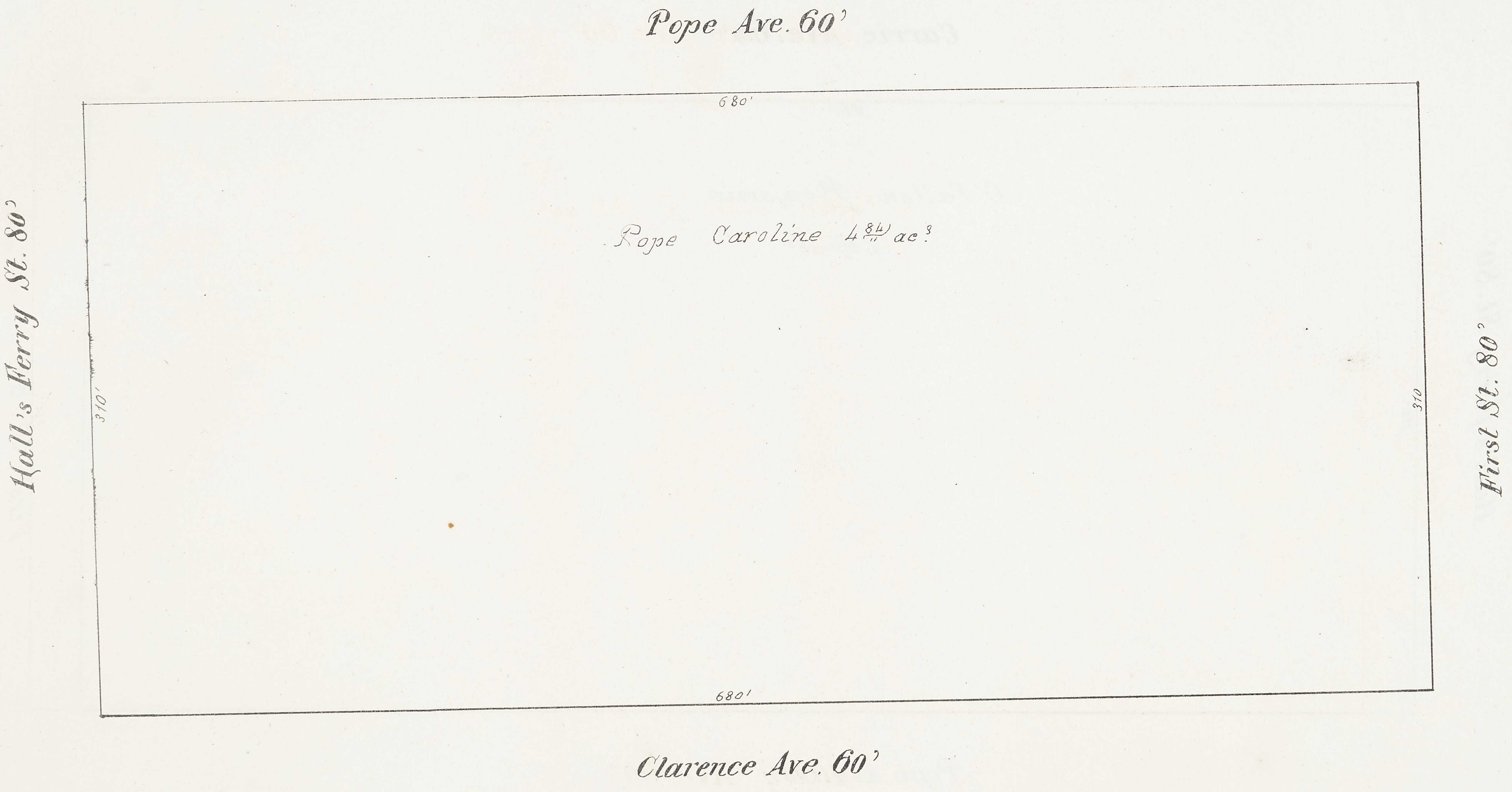

209

BLOCK 122
OF
JOHN O'FALLON'S EST
Subdivision

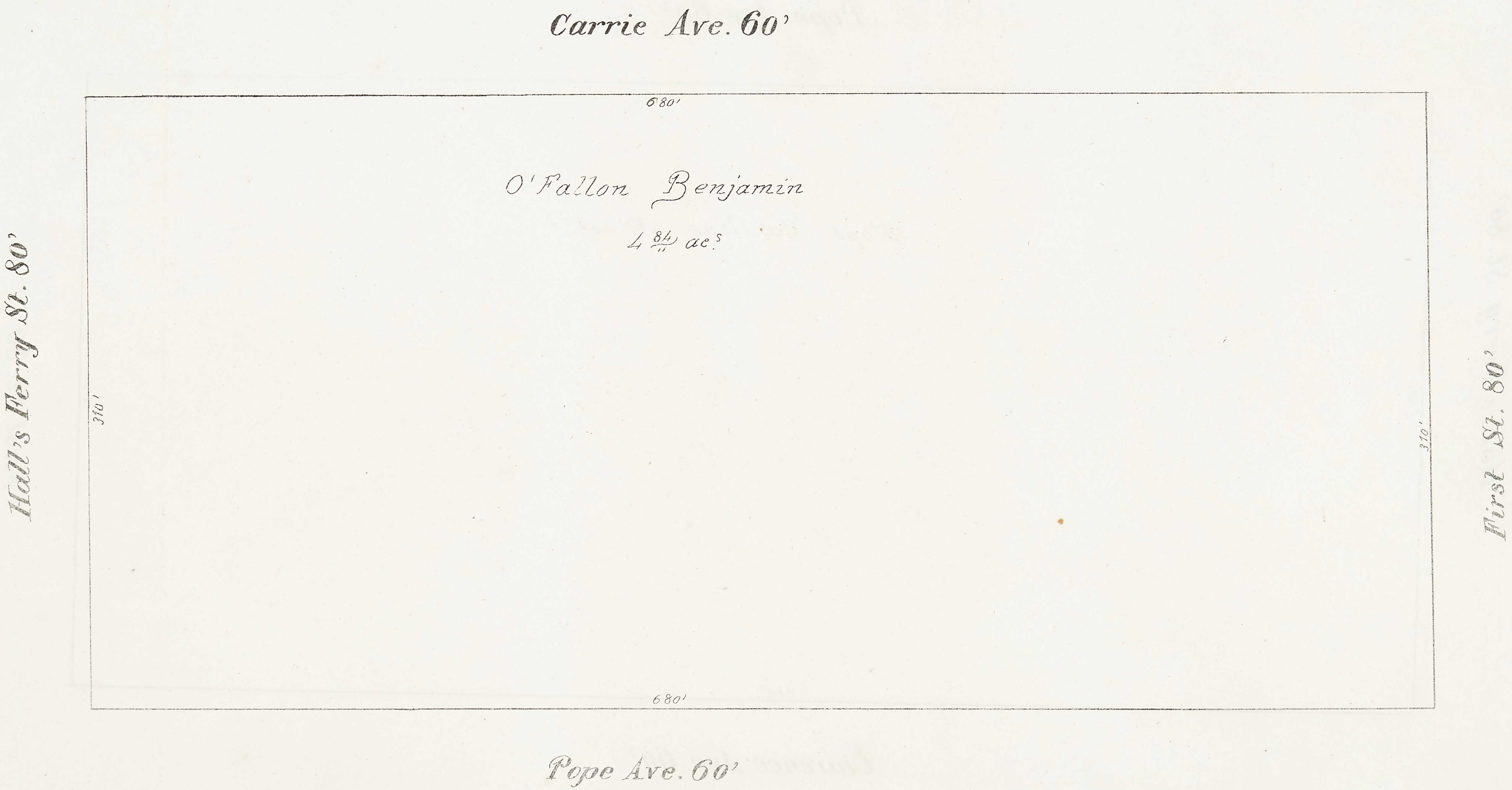

WHITTIER'S EST. SUBD.

Part of Survey 1296 in
Grand Prairie C. Fields.

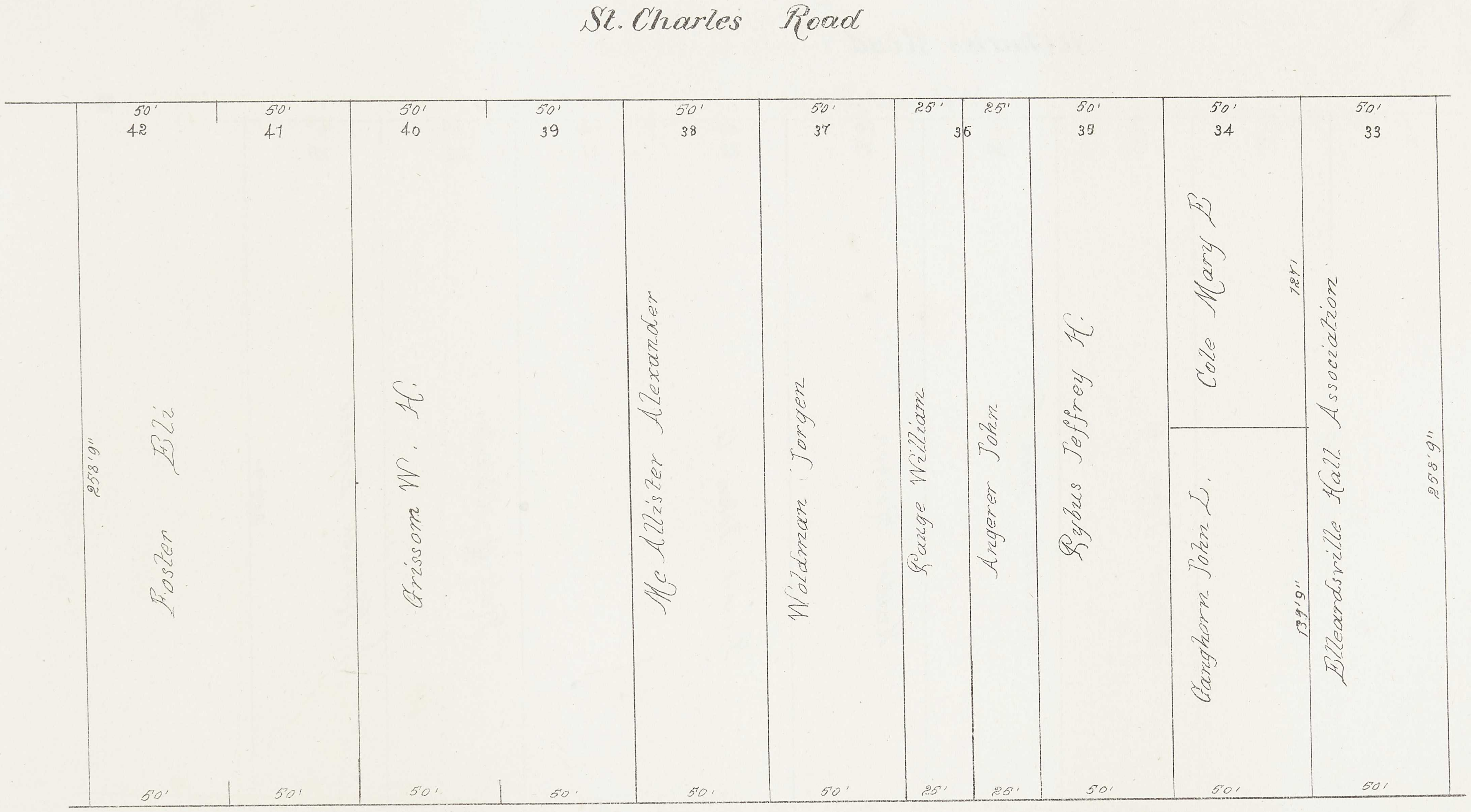

WHITTIER'S EST. SUBD.

Part of Survey 1296

Grand Prairie Comn. Fields.

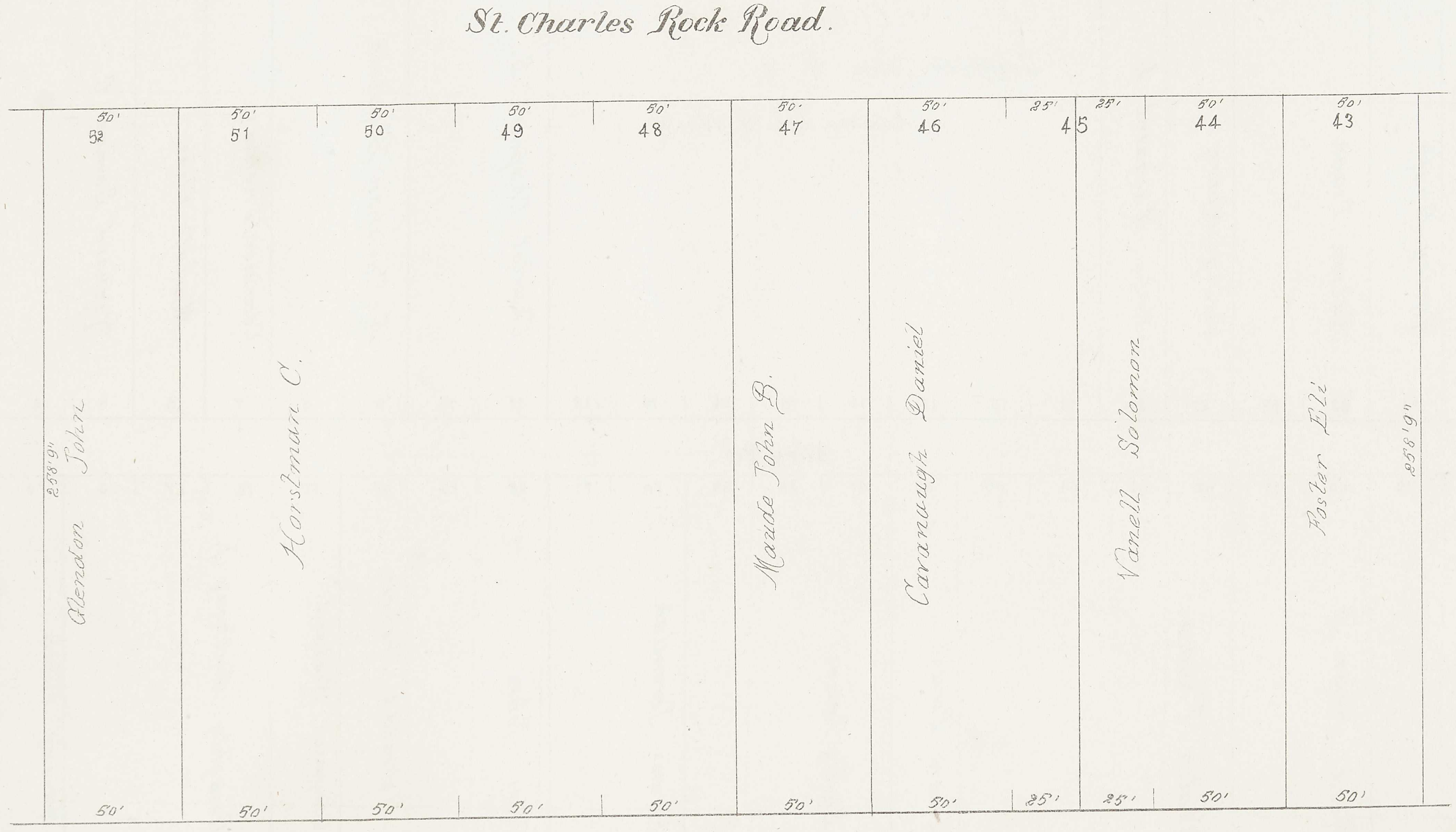

BEARDSLEE'S SUBD.

Part of Sur. 1561
Rec. Bk. 8 P. 85'

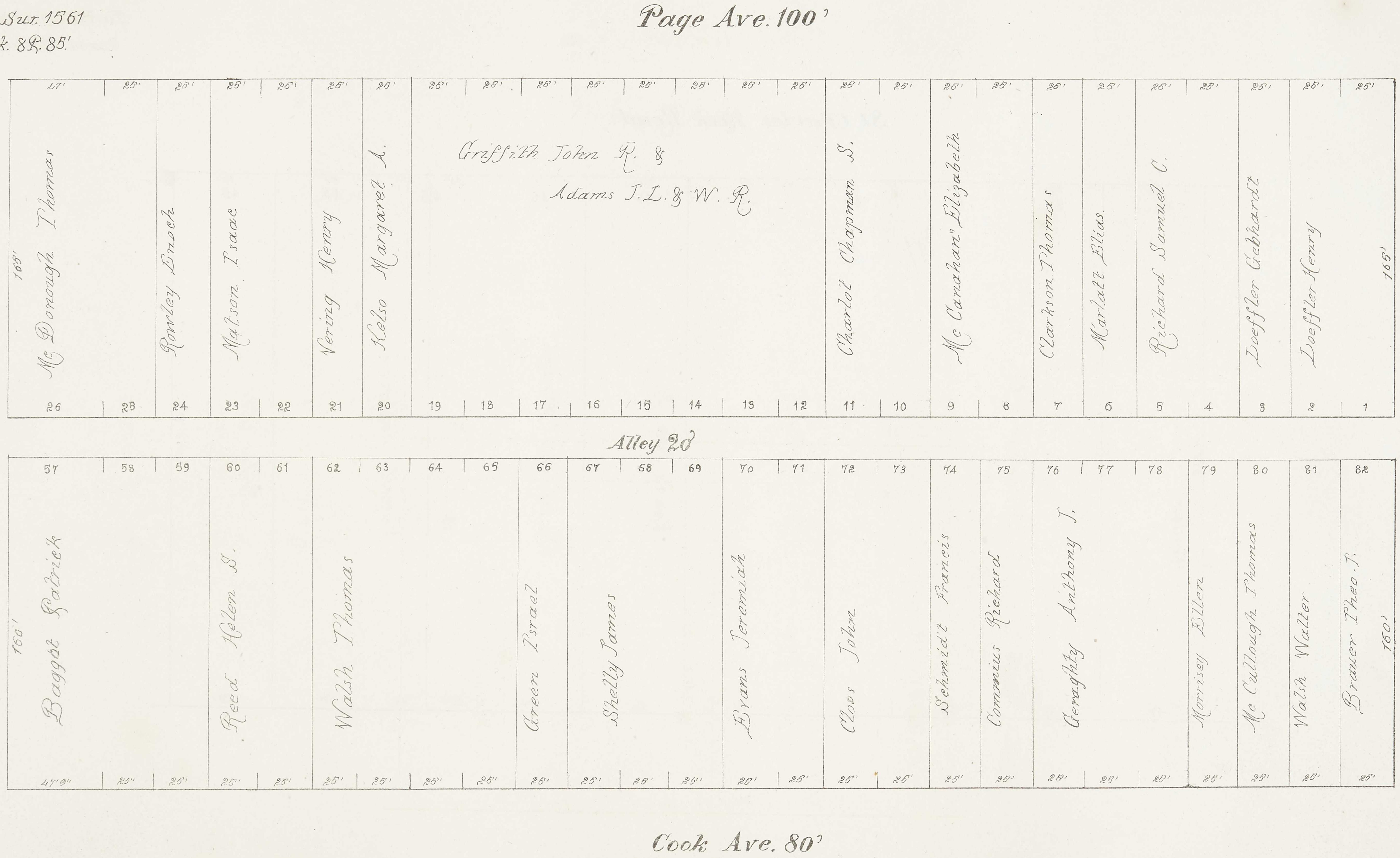

153

BEARDSLLEE'S SUBD.

Part of Sur. 1561

Rec. Bk. 8. P. 85.

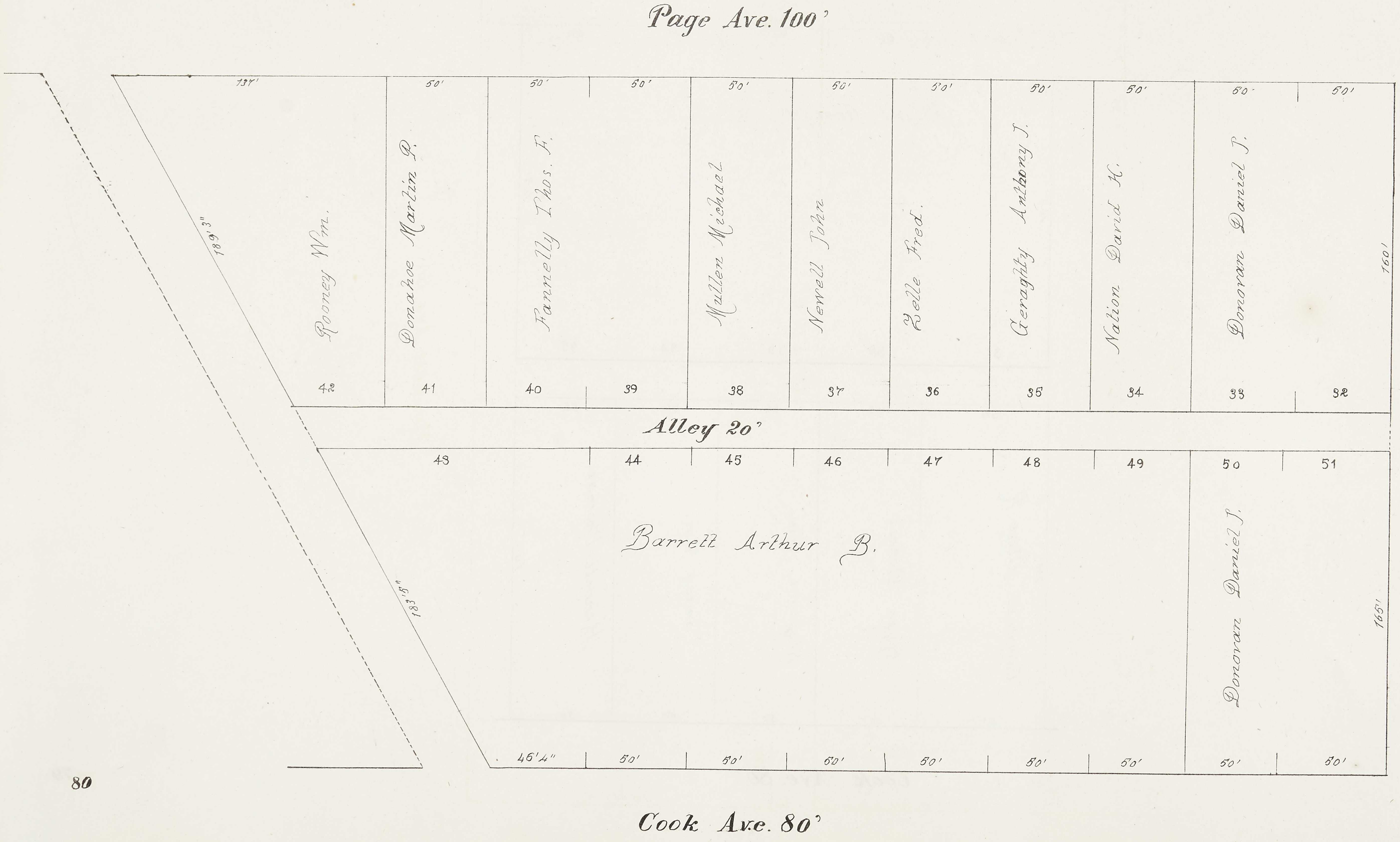

BLOCK 2
OF
BENNETT PLACE.
Rec. Bk 8 P. 100.

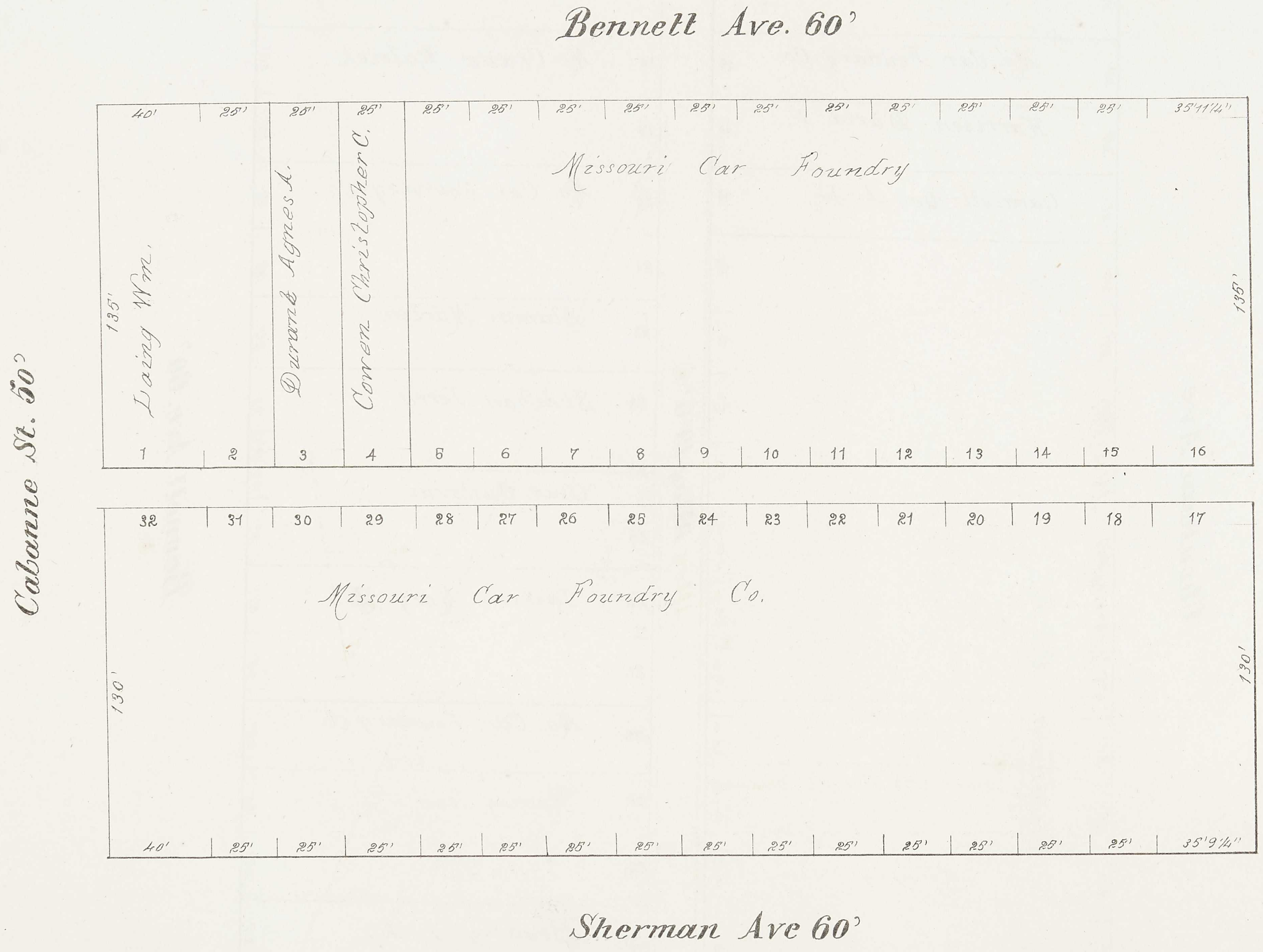

BLOCK 3

BENNETT PLACE

Rec. Bk. 8 P. 100.

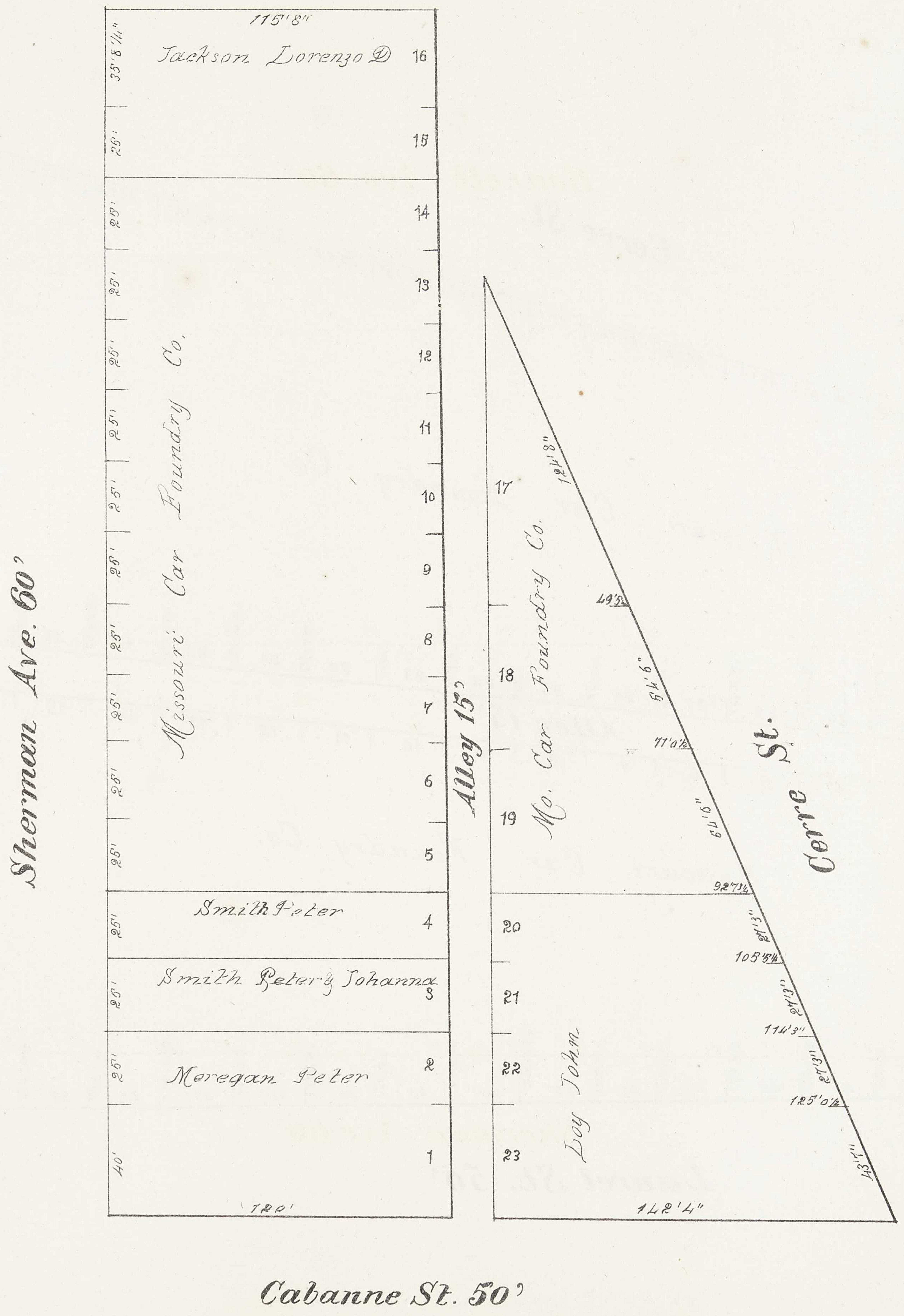

BLOCK 4
OF
BENNETT PLACE
Rec. Bk. 8 P. 100.



BLOCK 3.
OF
JOHN O'FALLON'S EST.
Subdivision

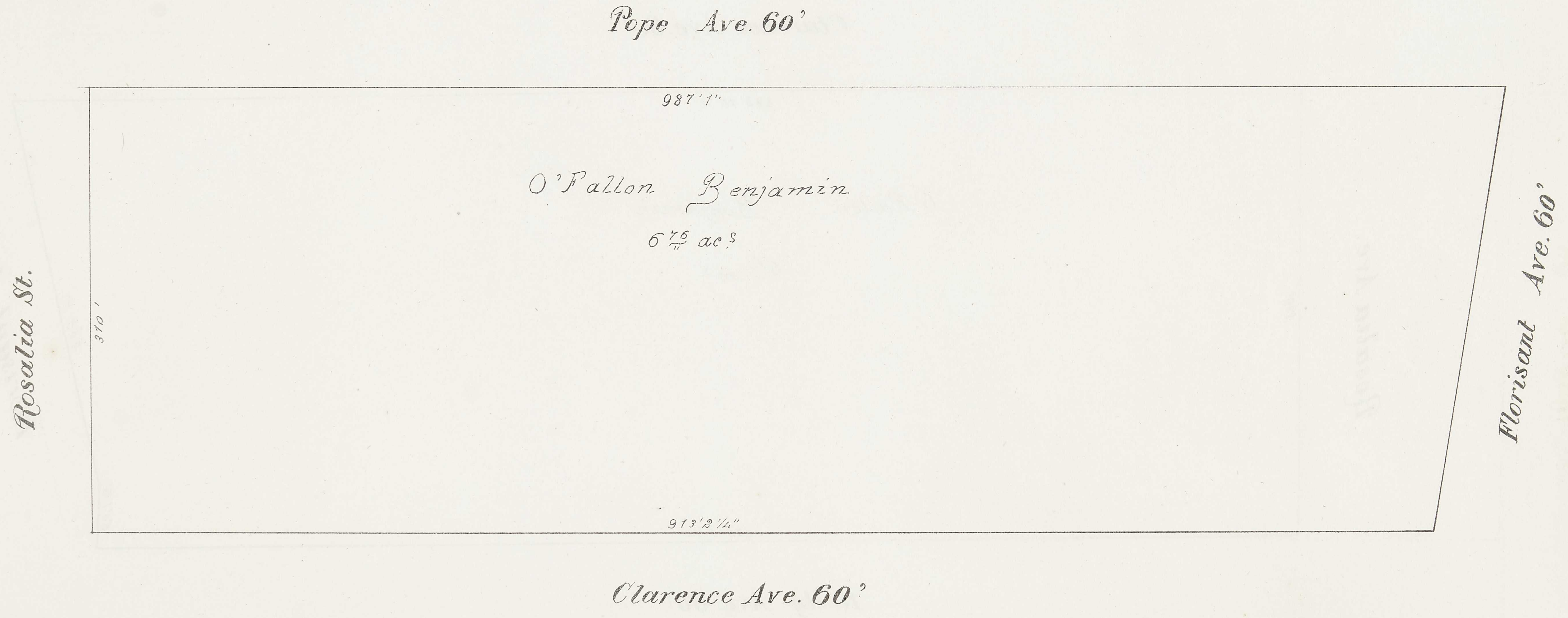

BLOCK 5
OF
JOHN O'FALLON'S EST.
Subdivision

BLOCK 7
OF
JOHN O'FALLON'S EST.
Subdivision

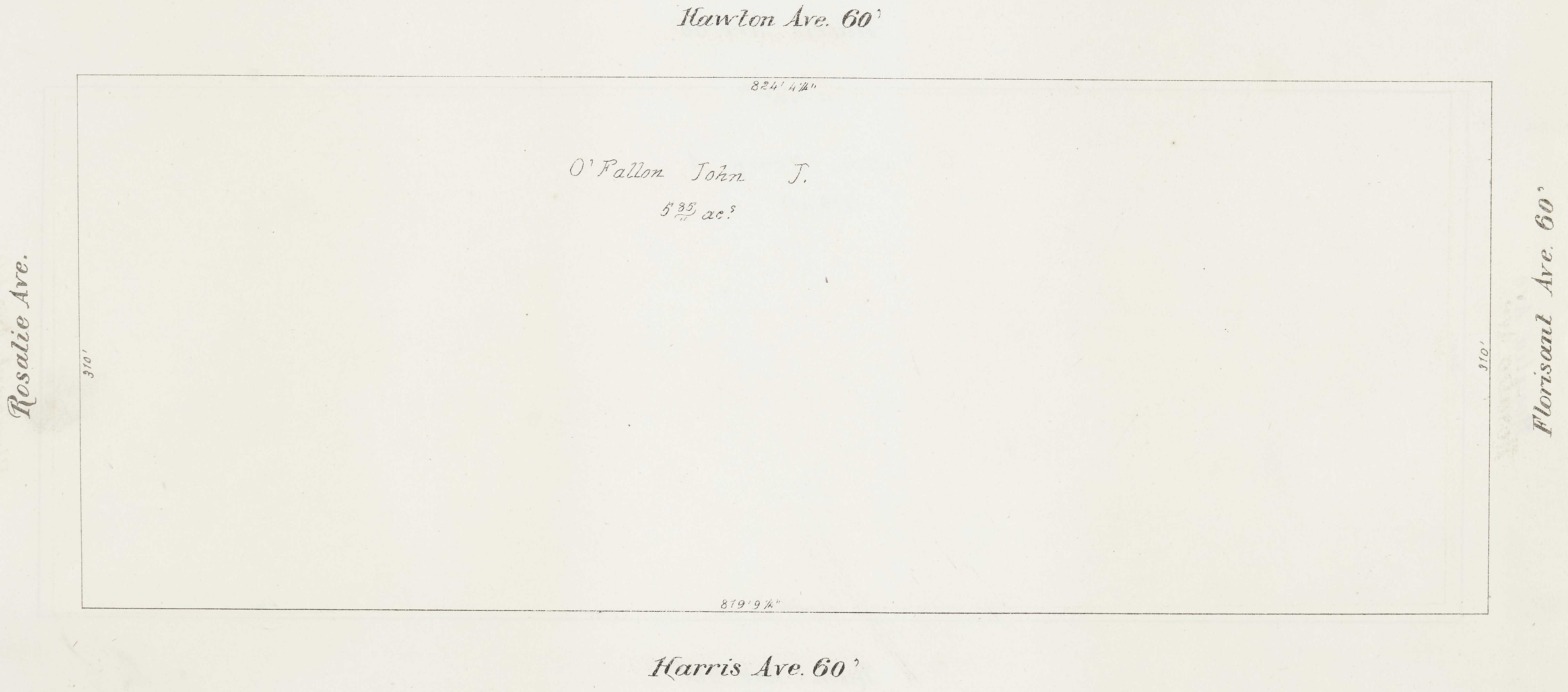

BLOCK 8
OF
JOHN O'FALLON'S EST.
Subdivision

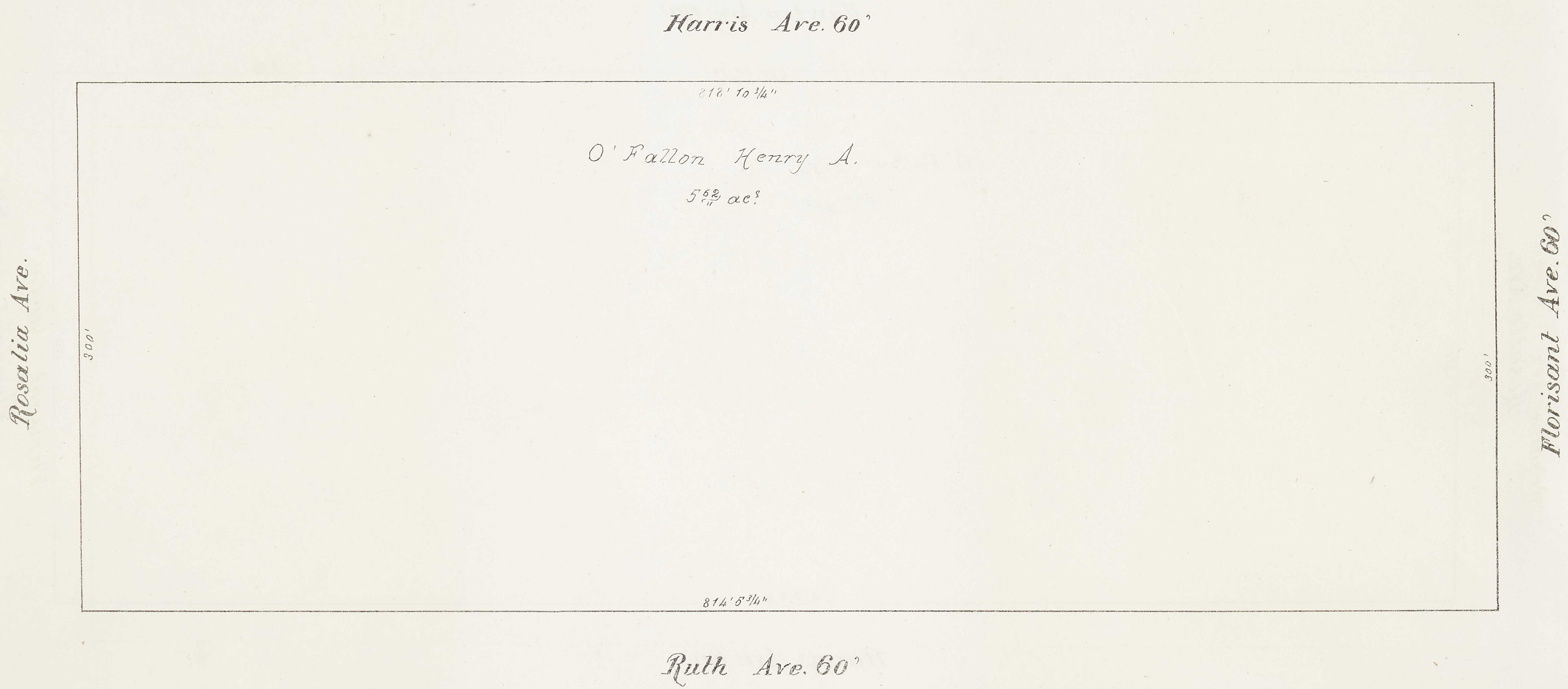

BLOCK 10
OF
JOHN O'FALLON'S EST.
Subdivision

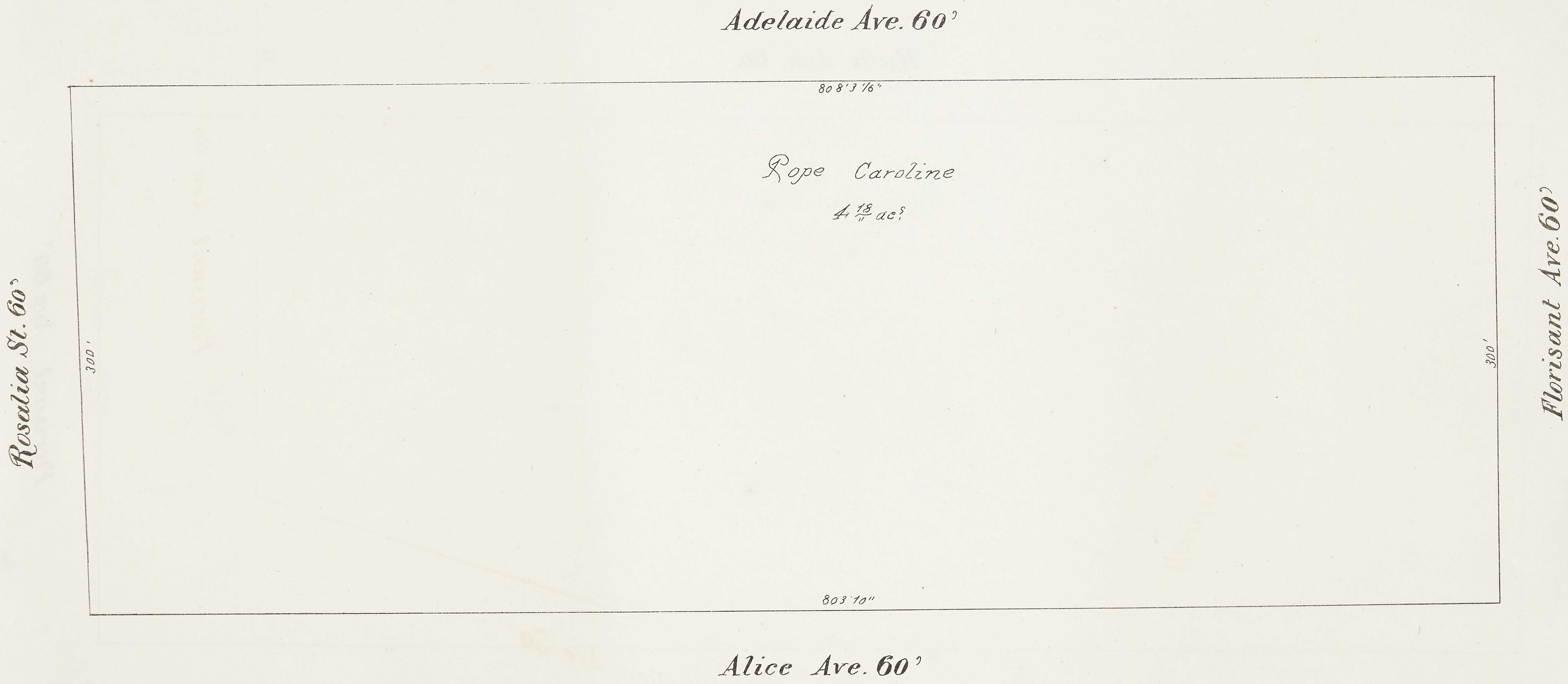

BLOCK 12
OF
JOHN O'FALLON'S EST.
Subdivision.

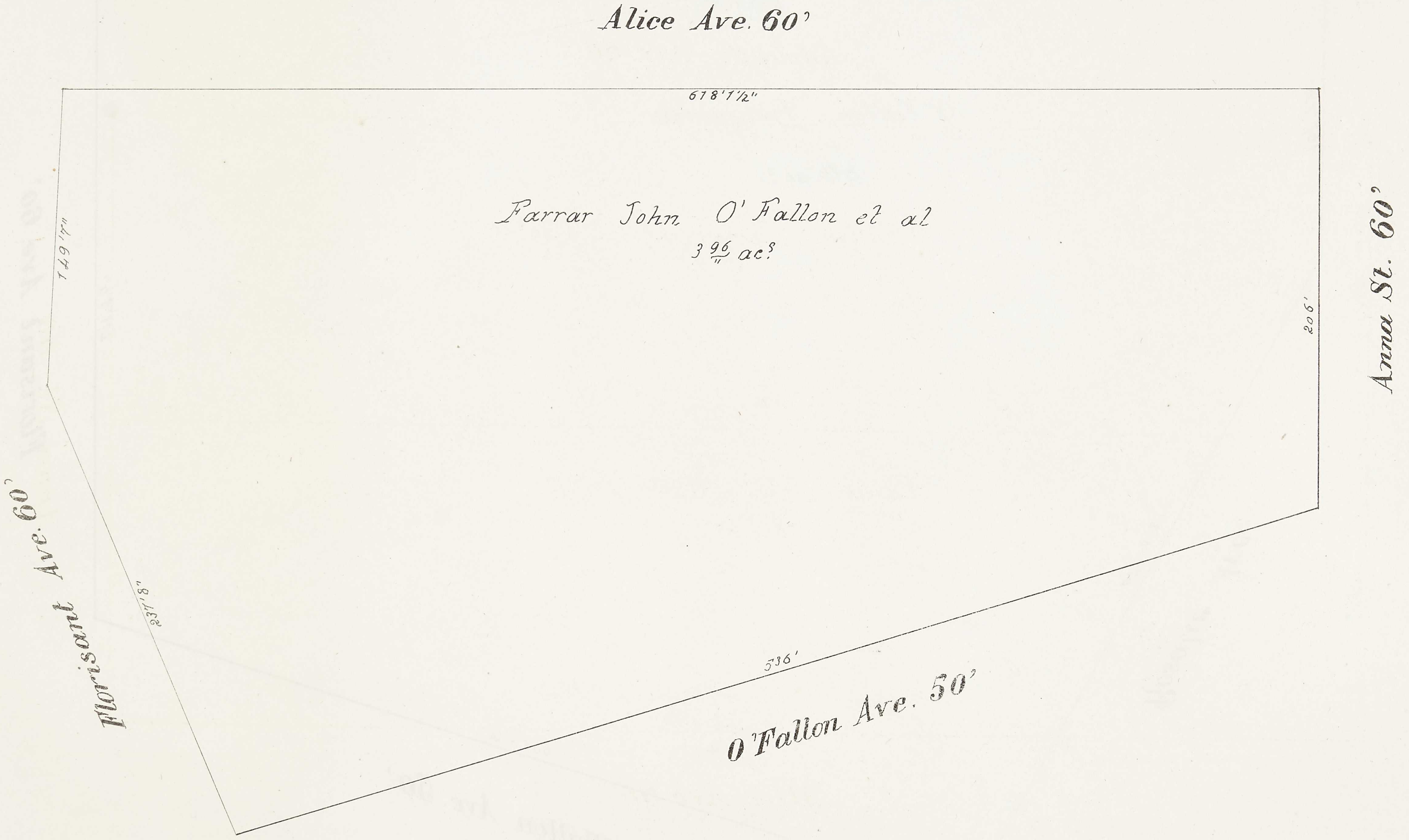

BLOCK 13
OF
JOHN O'FALLON'S EST
Subdivision

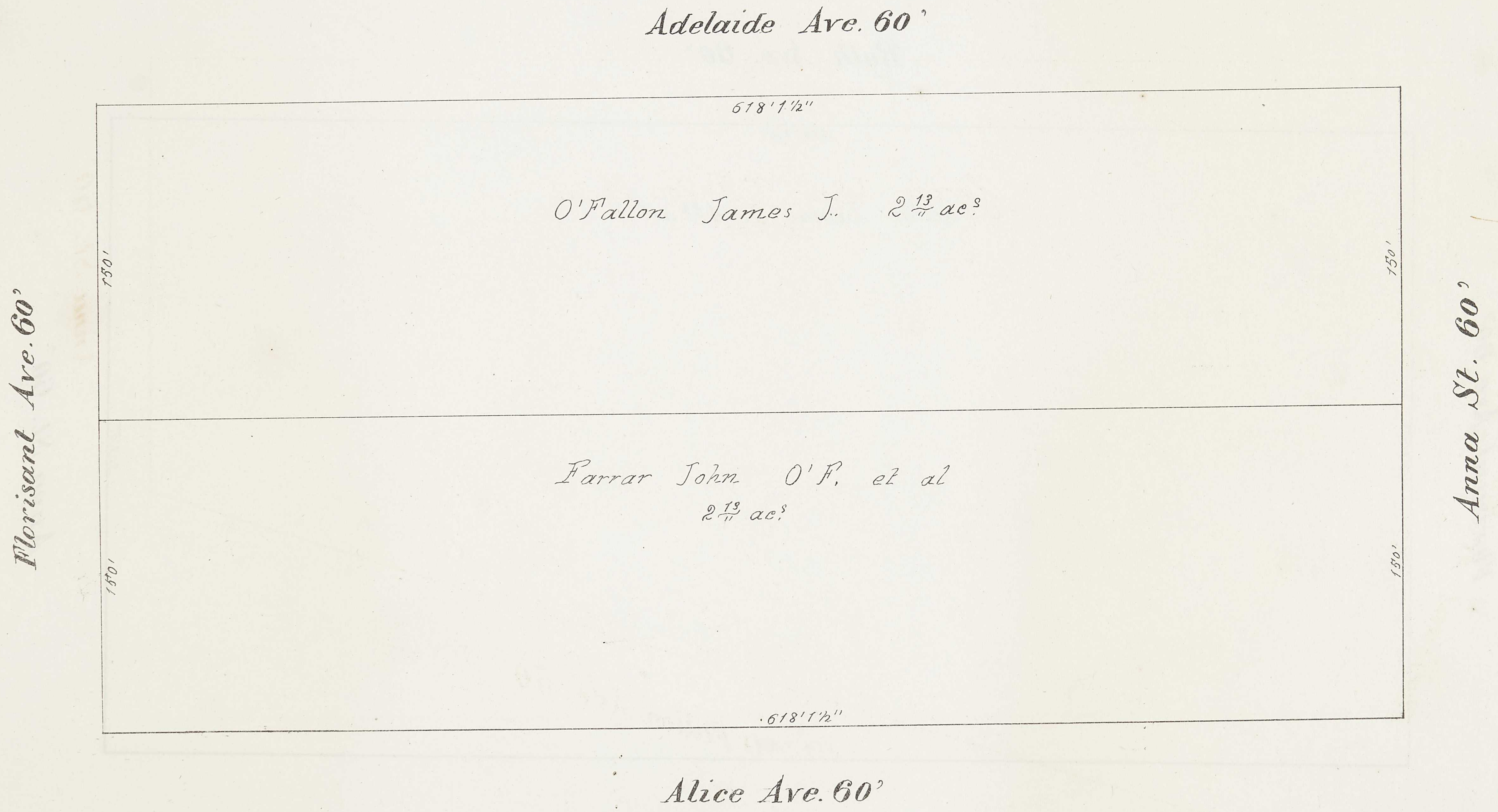

BLOCK 14
OF
JOHN O'FALLON'S EST
Subdivision

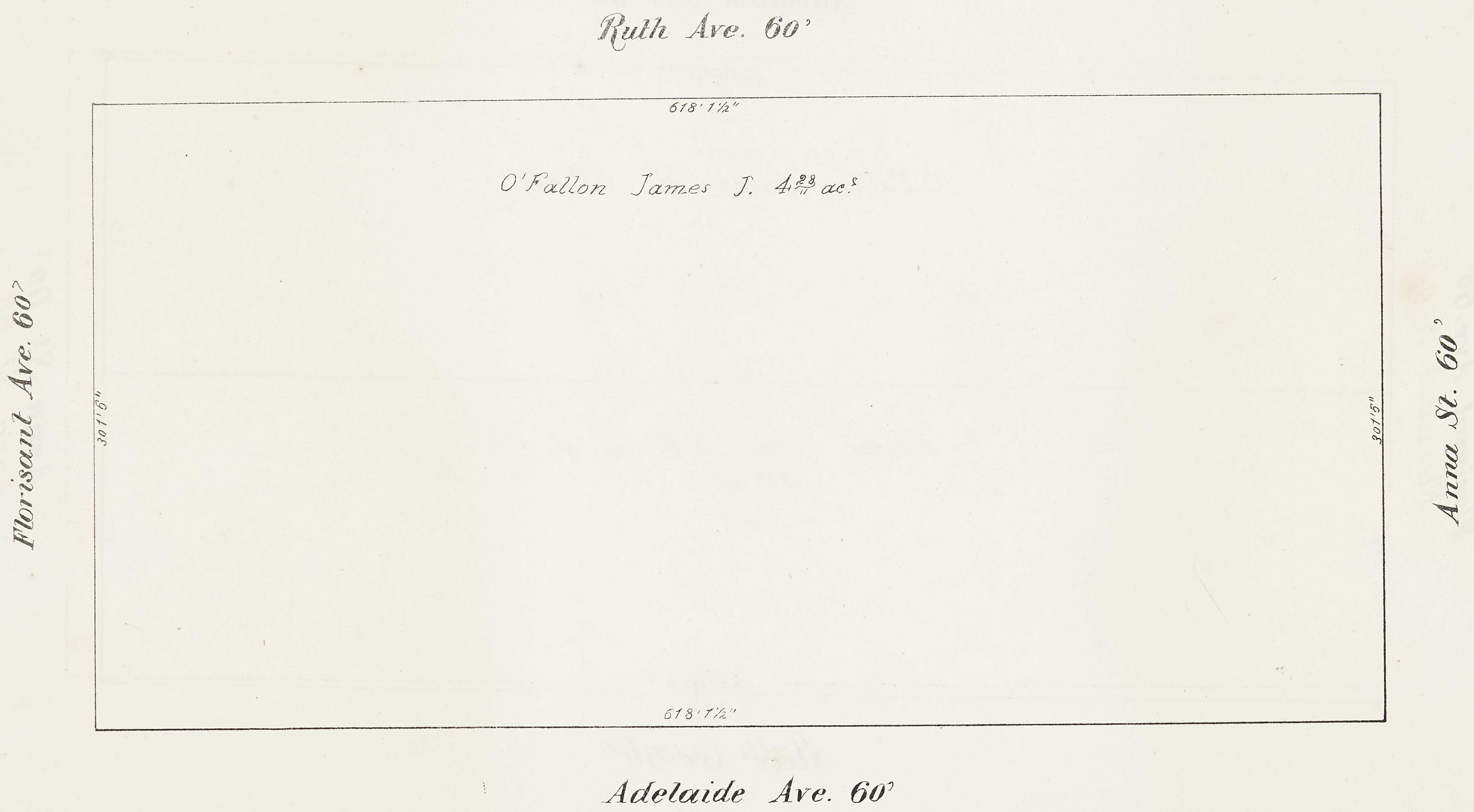

BLOCK 15
OF
JOHN O'FALLON'S EST
Subdision

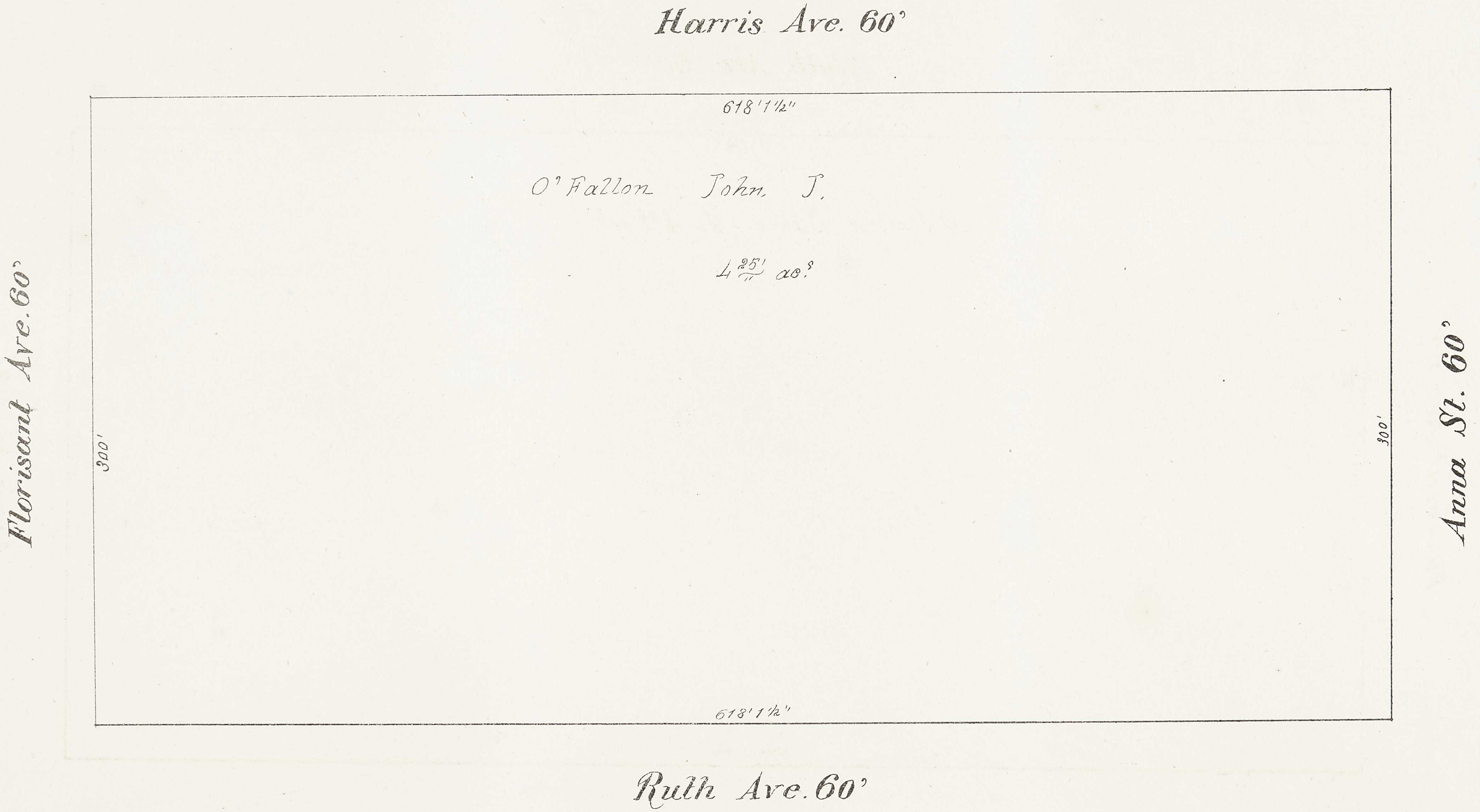

BLOCK 127
OF
JOHN O'FALLON'S EST.
Subdivision

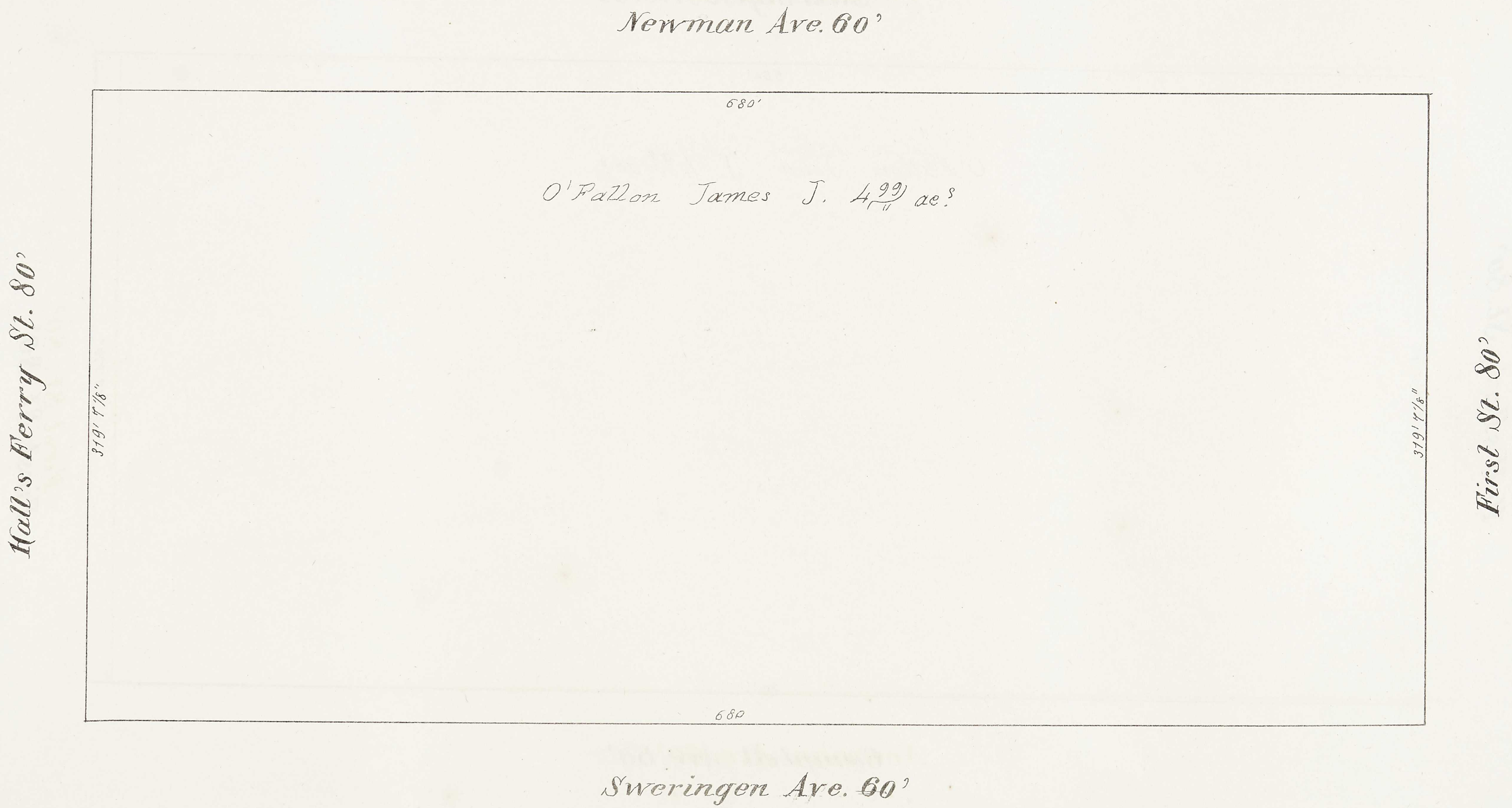

BLOCK 131
OF
JOHN O'FALLON'S EST.
Subdivision

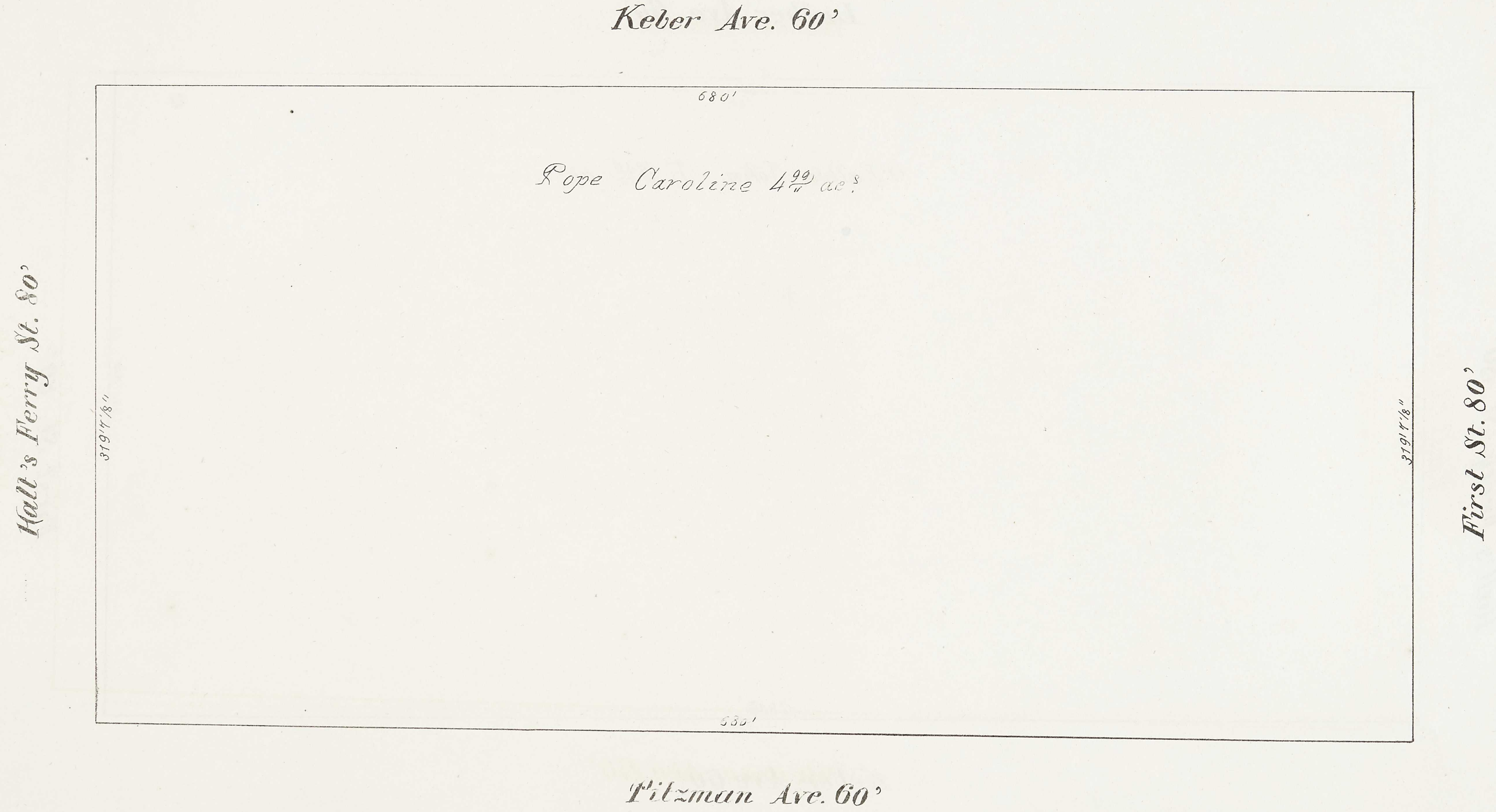

BLOCK 132
OF
JOHN O'FALLON'S EST.
Subdivision

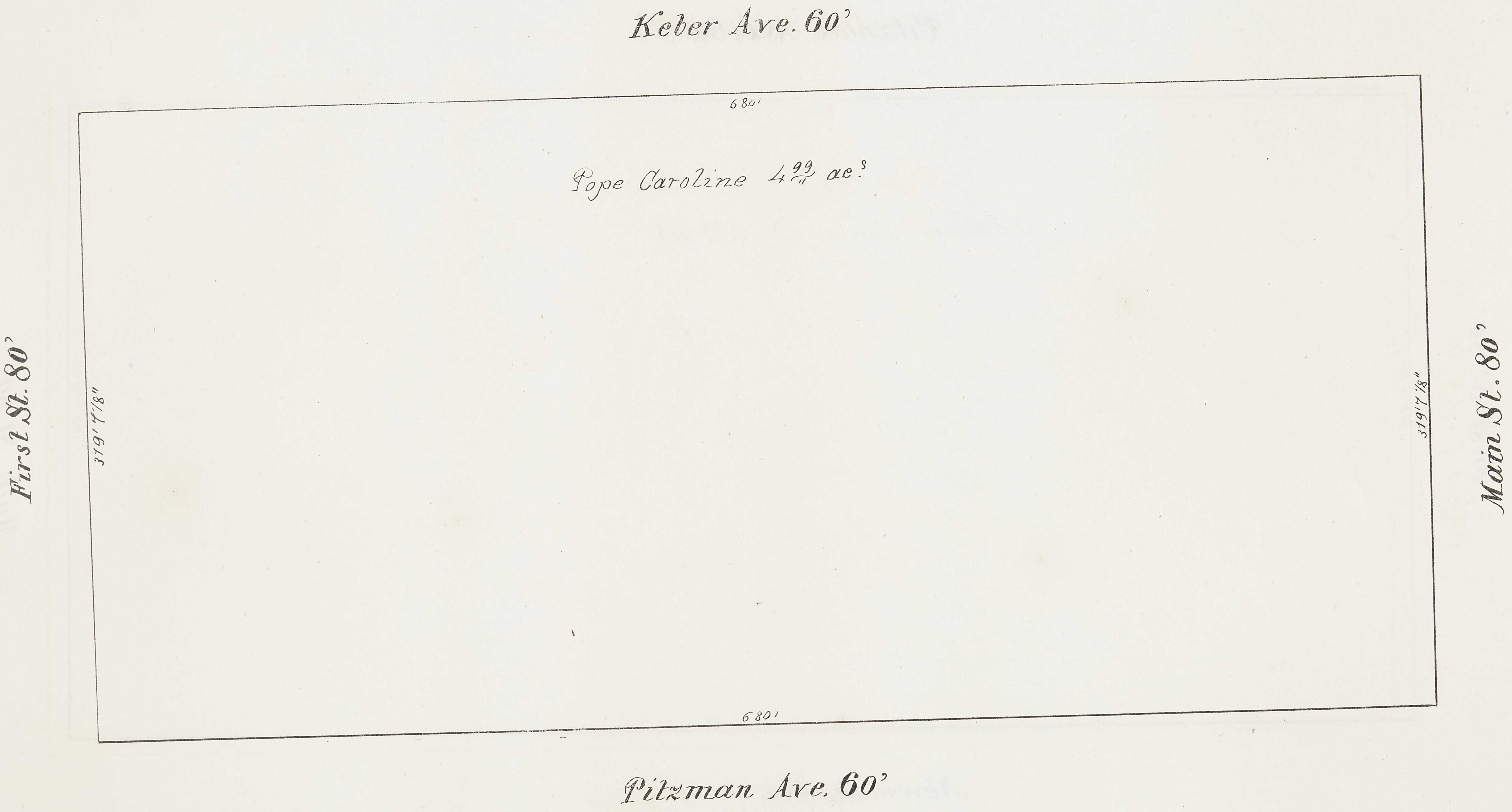

BLOCK 133
OF
JOHN O'FALLON'S EST.
Subdivision

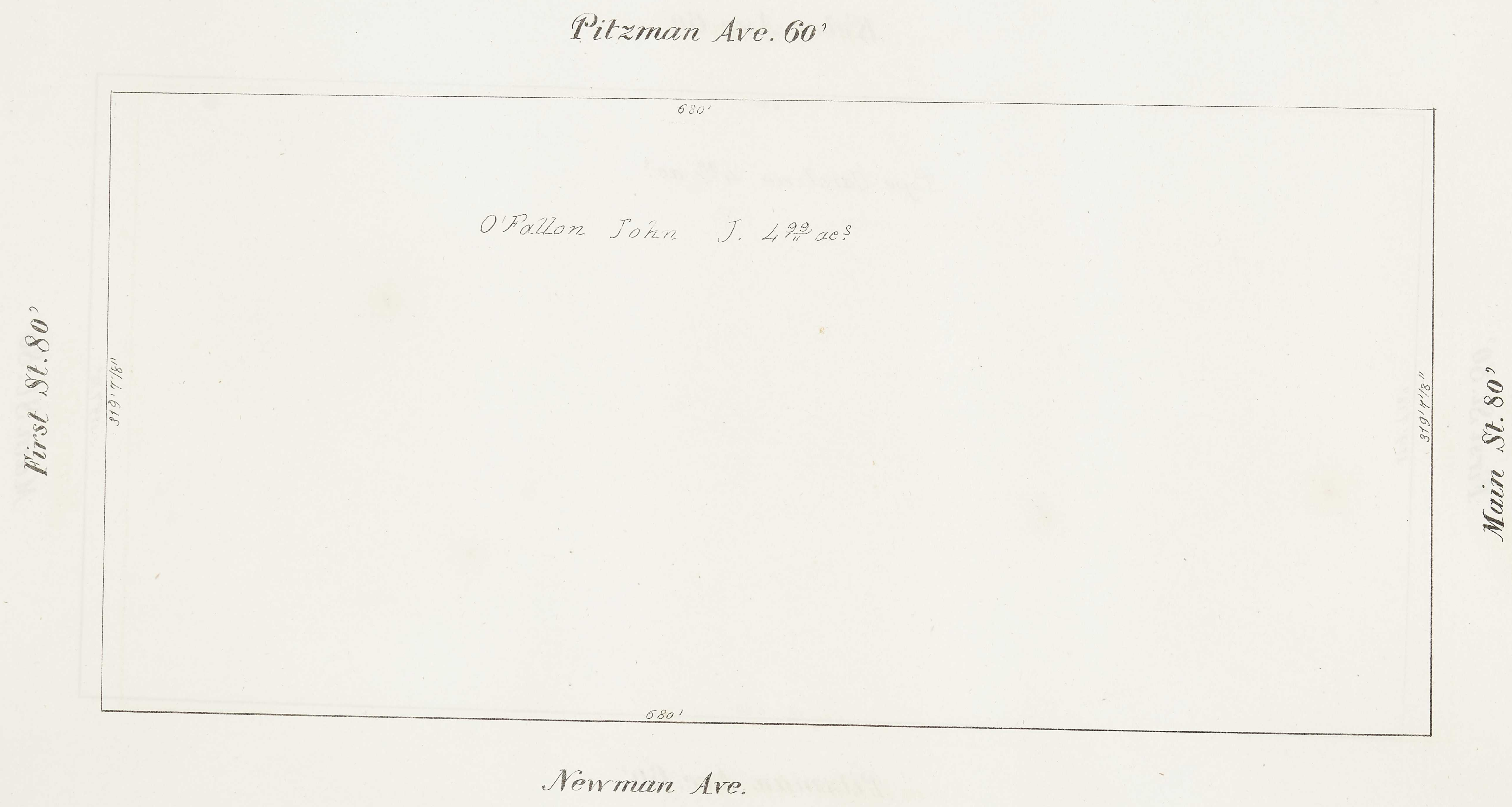

BLOCK 134
OF
JOHN O'FALLON'S EST.
Subdivision

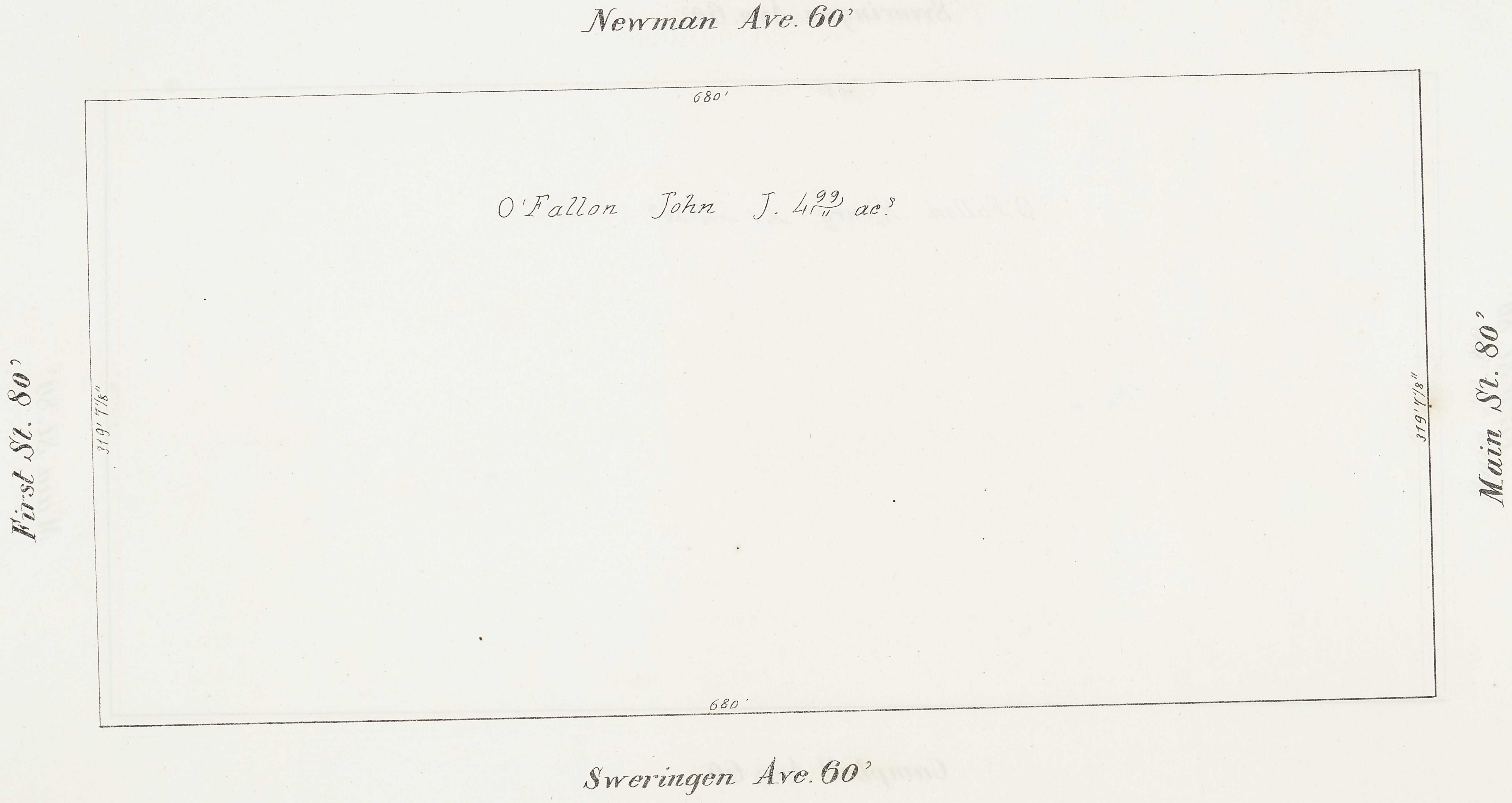

BLOCK 135
OF
JOHN O'FALLON'S EST.
Subdivision

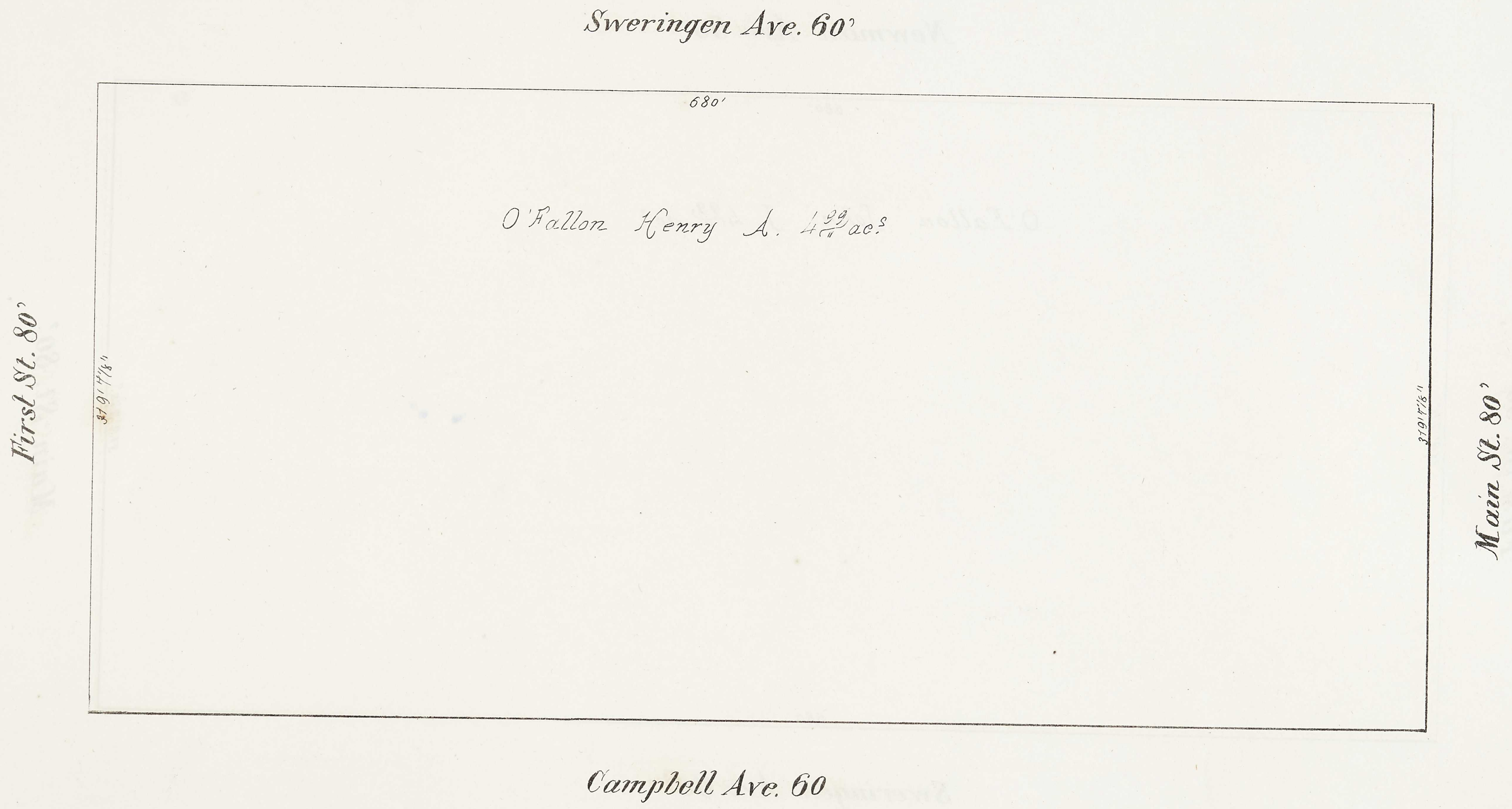

BLOCK 136
OF
JOHN O'FALLON'S EST.
Subdivision

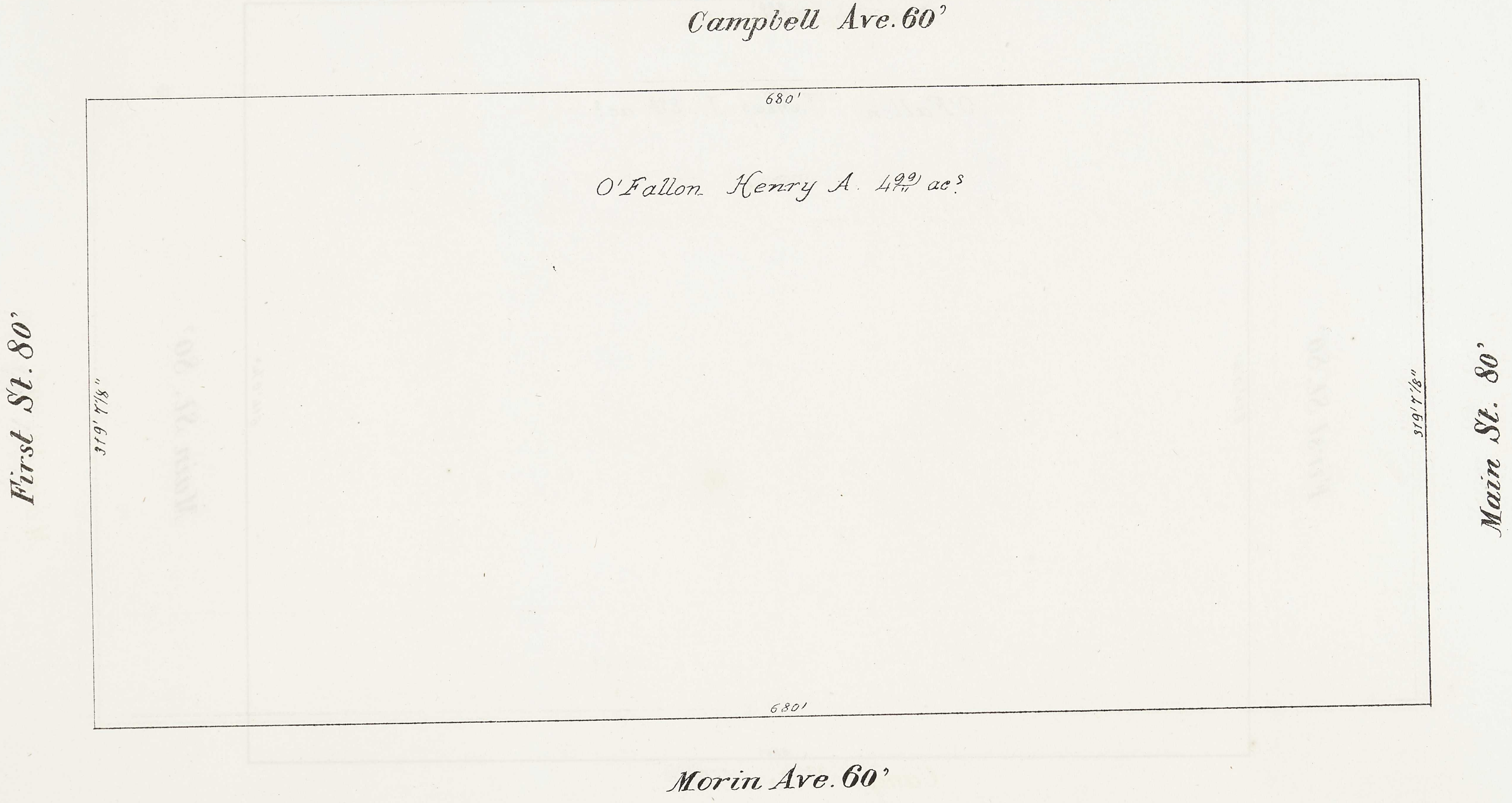

BLOCK 137
OF
JOHN O'FALLON'S EST.
Subdivision

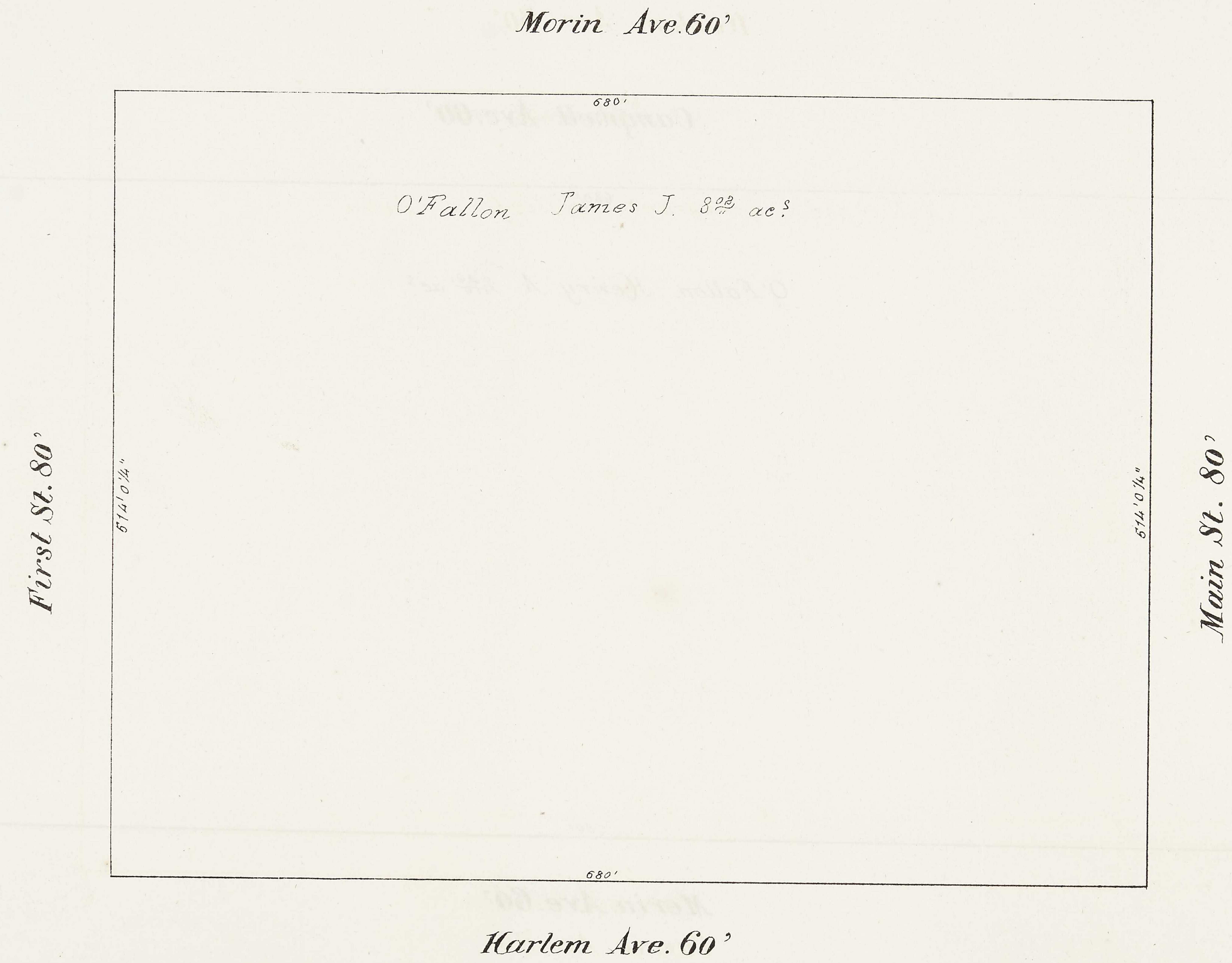

BLOCK 138
OF
JOHN O'FALLON'S EST.
Subdivision

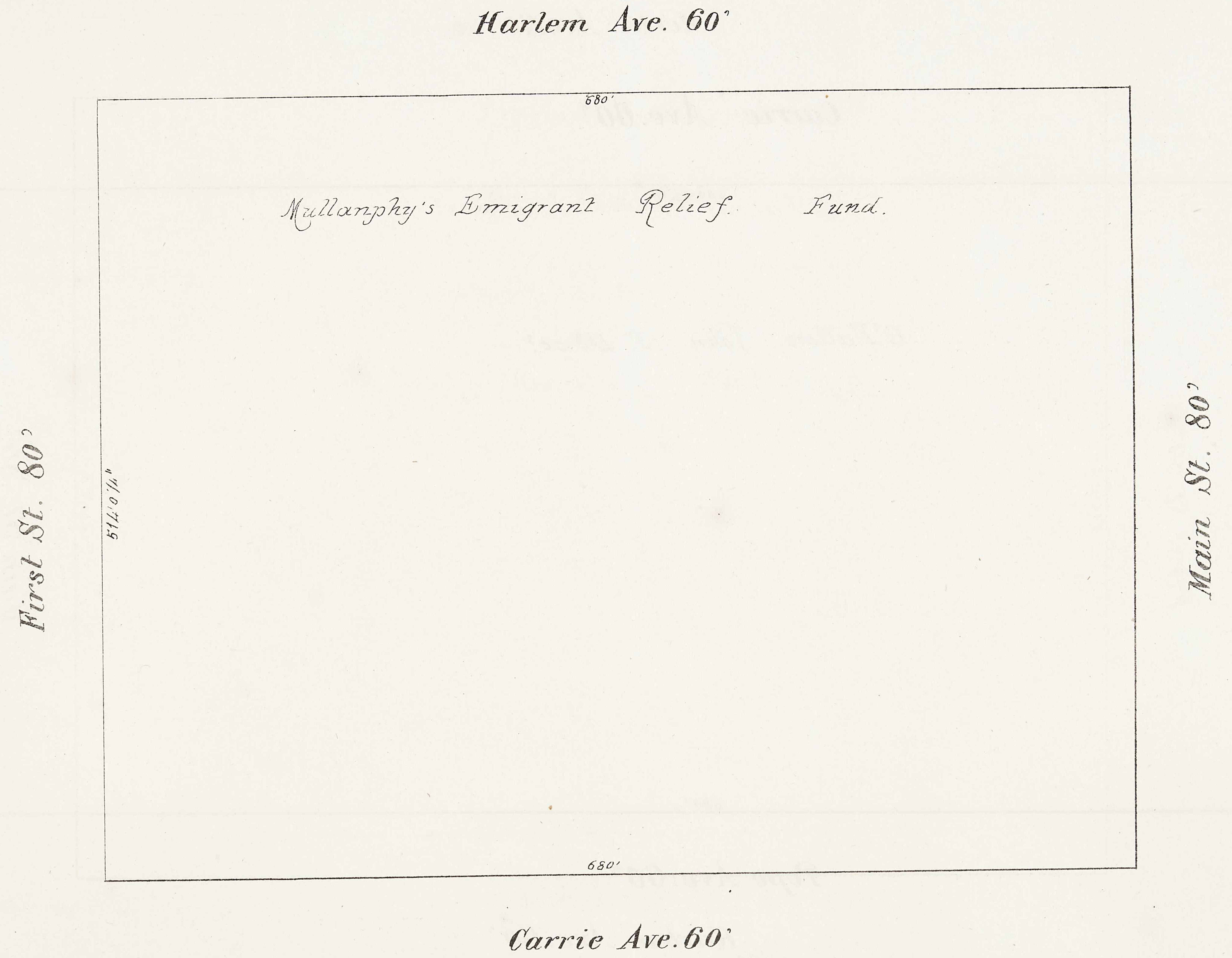

BLOCK 139
OF
JOHN O'FALLON'S EST.
Subdivision

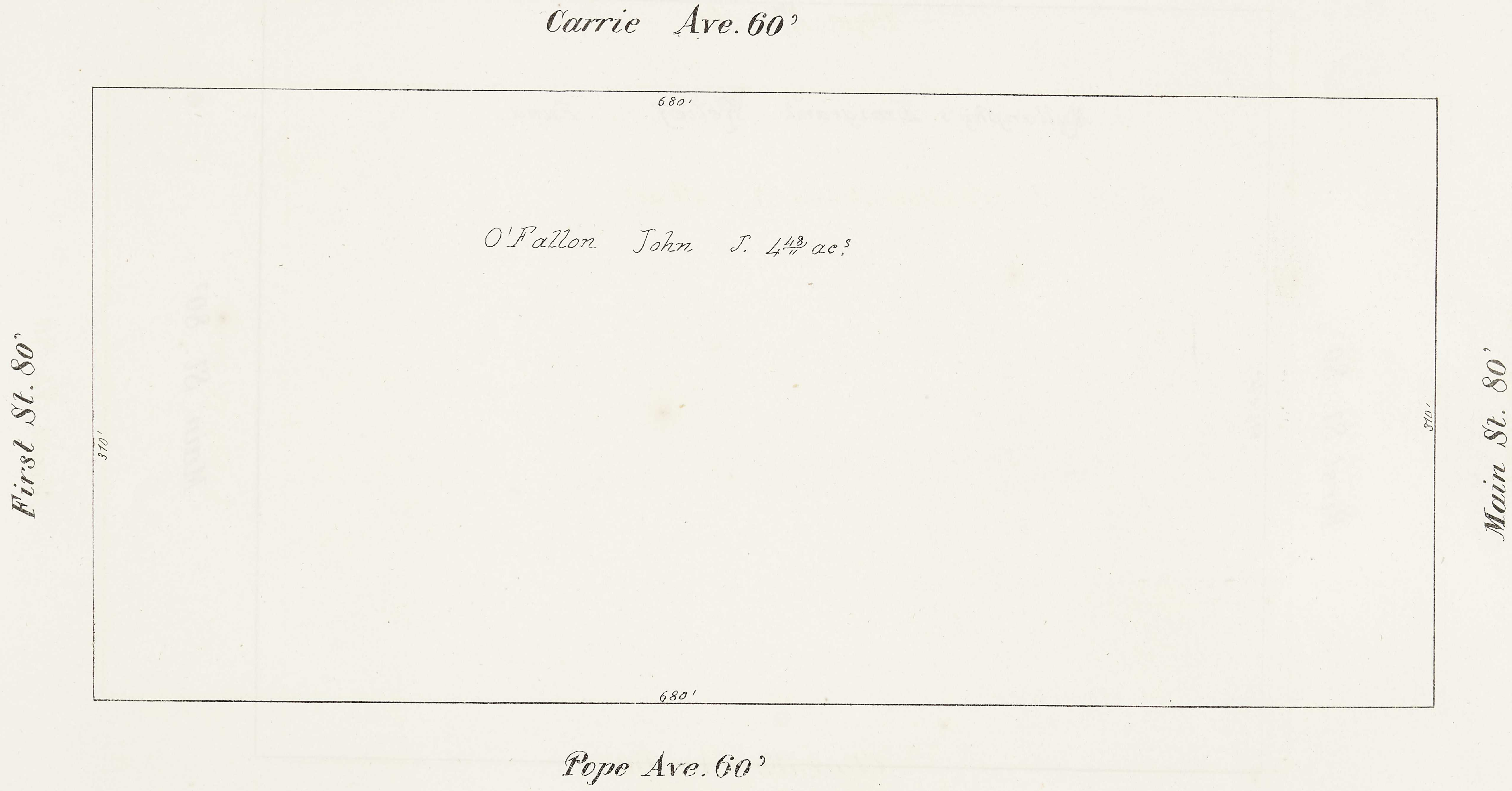

BLOCK 140
OF
JOHN O'FALLON'S EST.
Subdivision

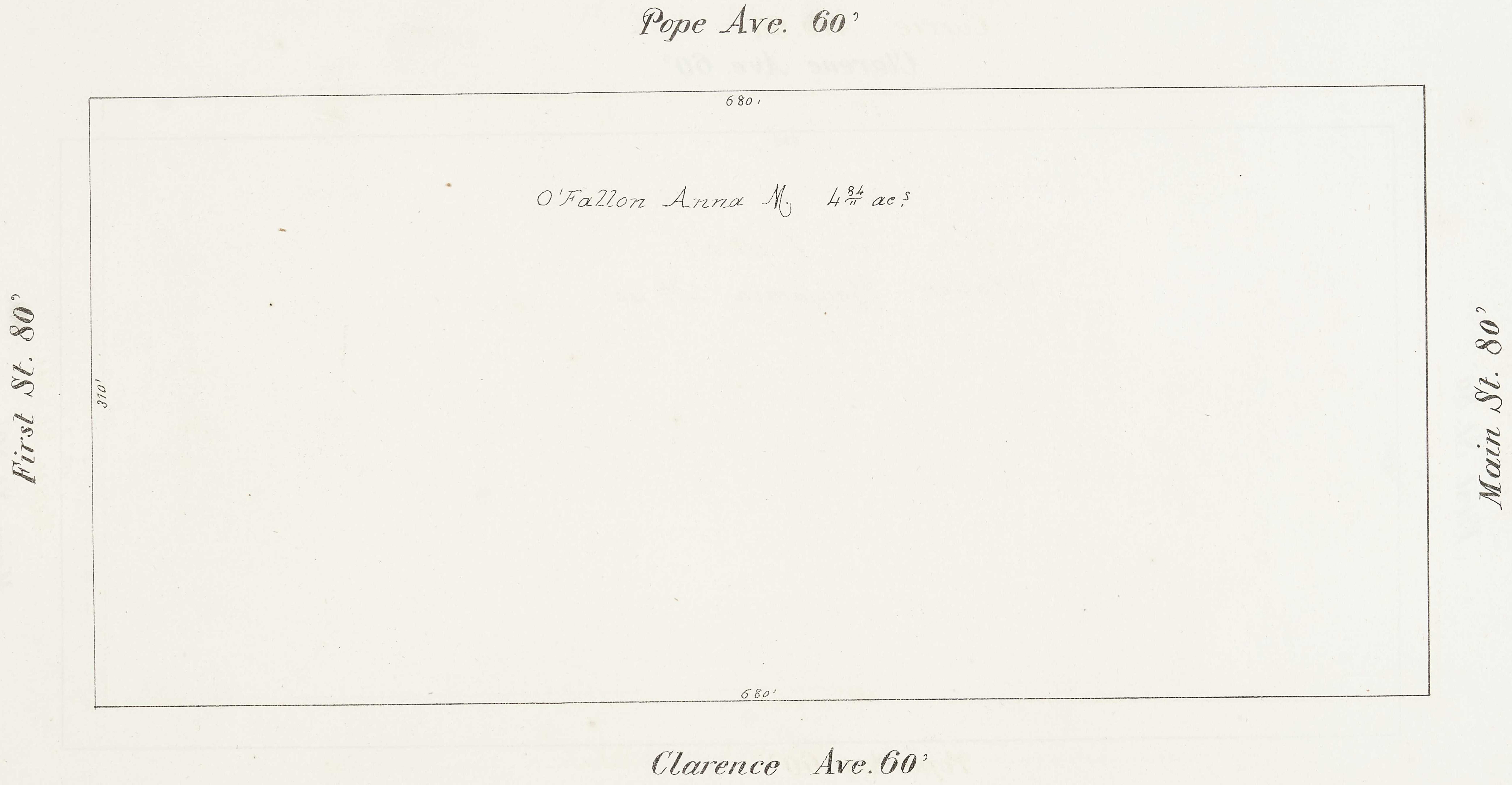

BLOCK 143
OF
JOHN O'FALLON'S EST.
Subdivision

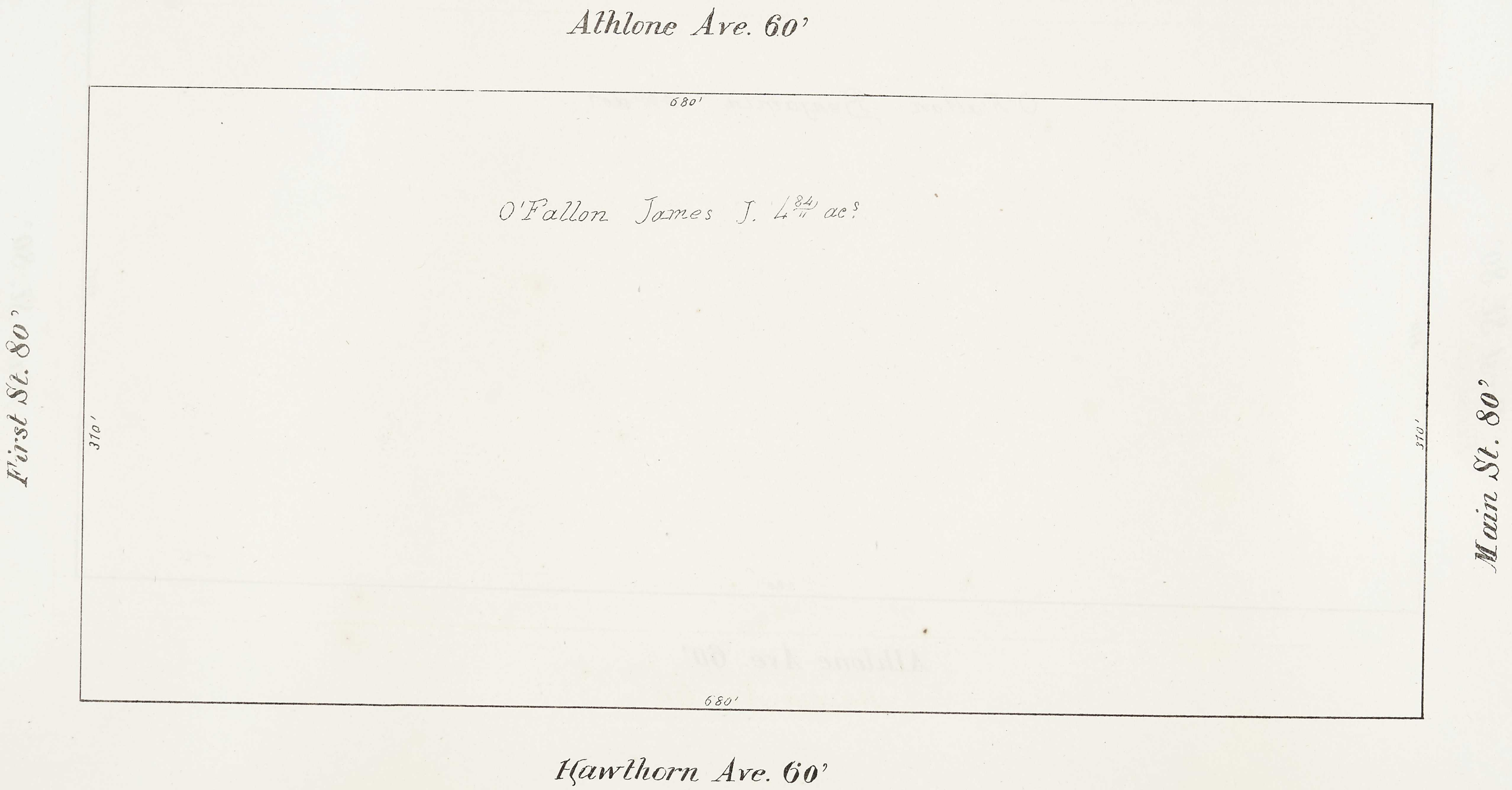

BLOCK 144
OF
JOHN O'FALLON'S EST.
Subdivision

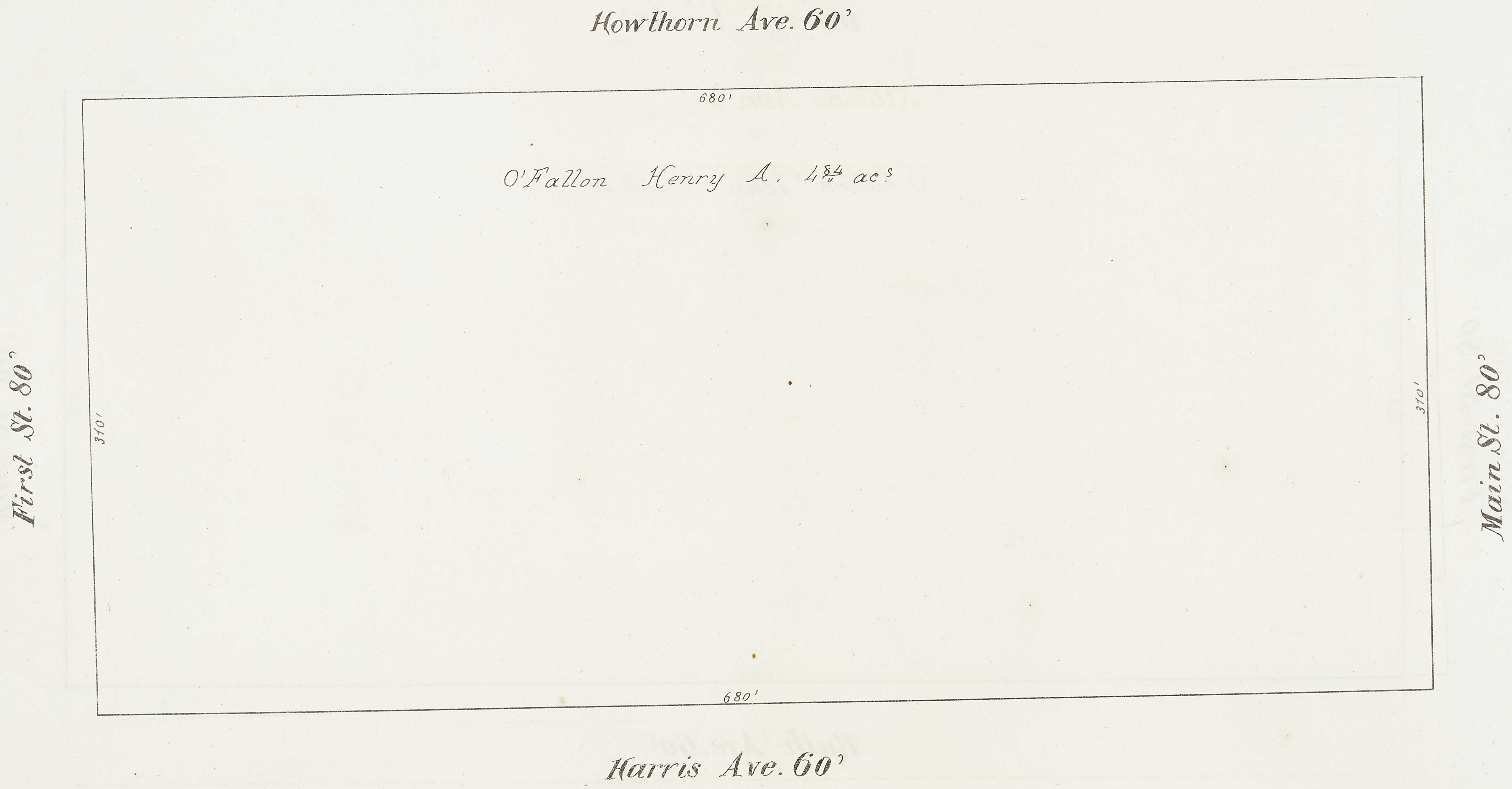

BLOCK 145
OF
JOHN O'FALLON'S EST.
Subdivision

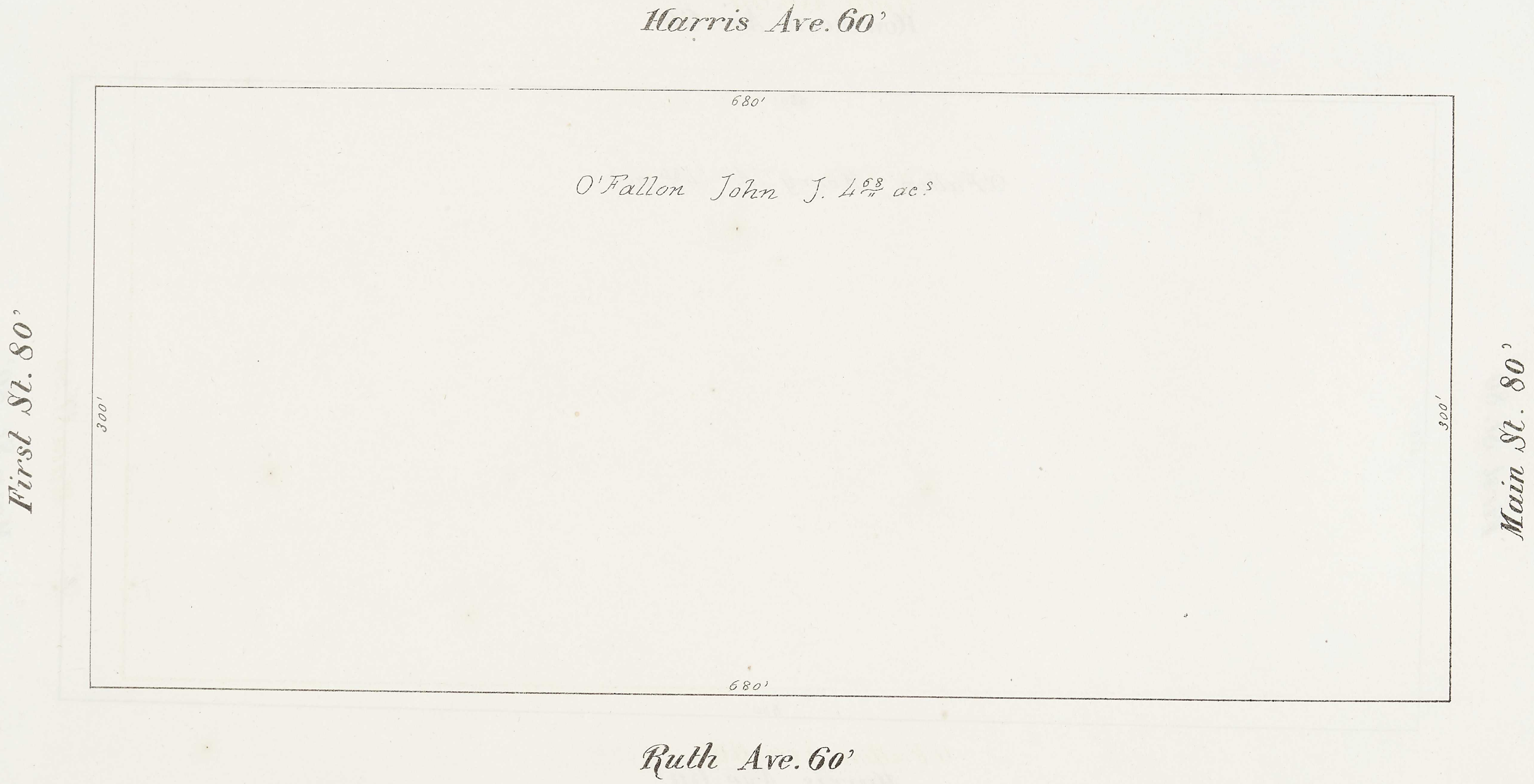

BLOCK 147
OF
JOHN O'FALLON'S EST.
Subdivision

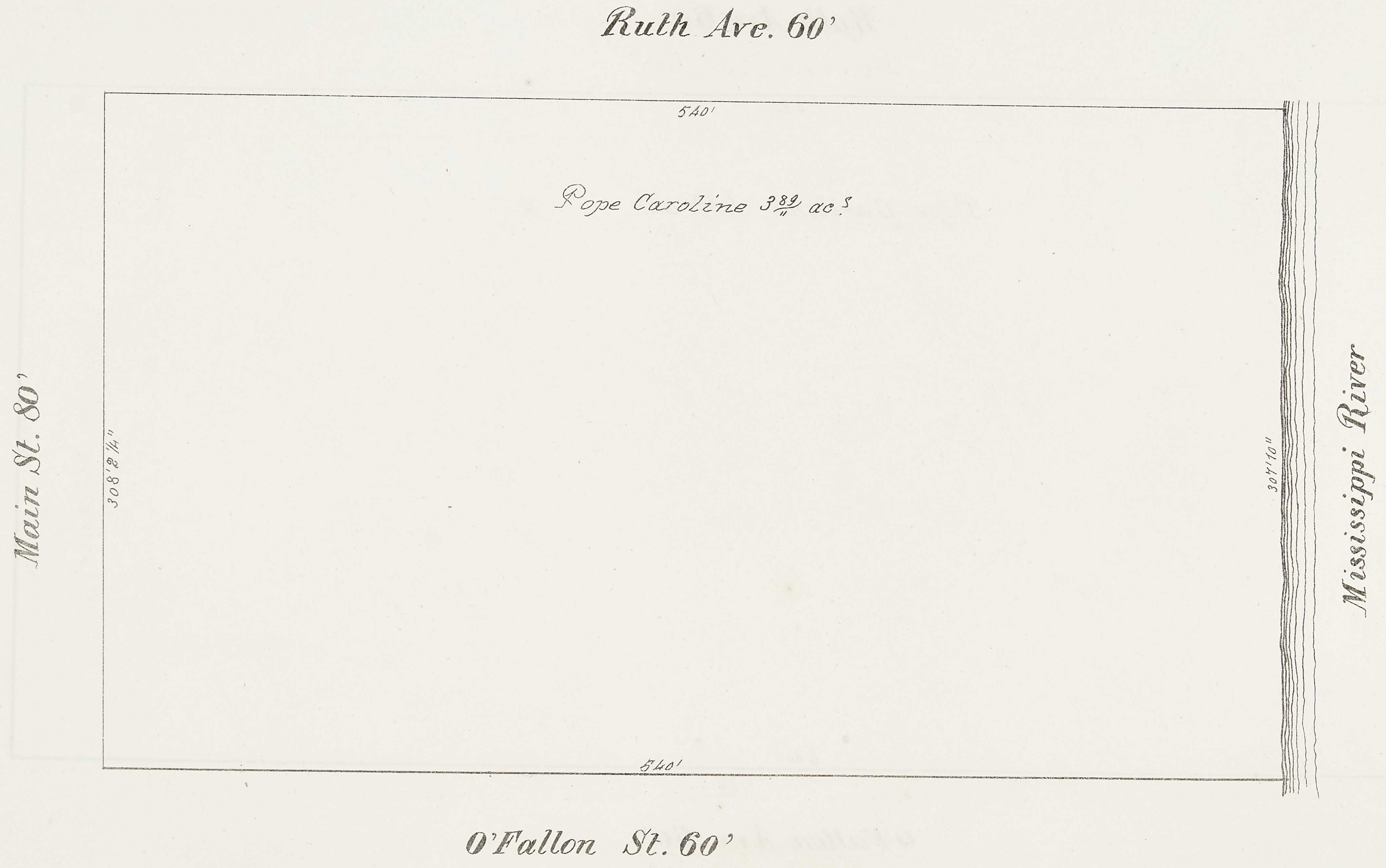

BLOCK 148
OF
JOHN O'FALLON'S EST.
Subdivision

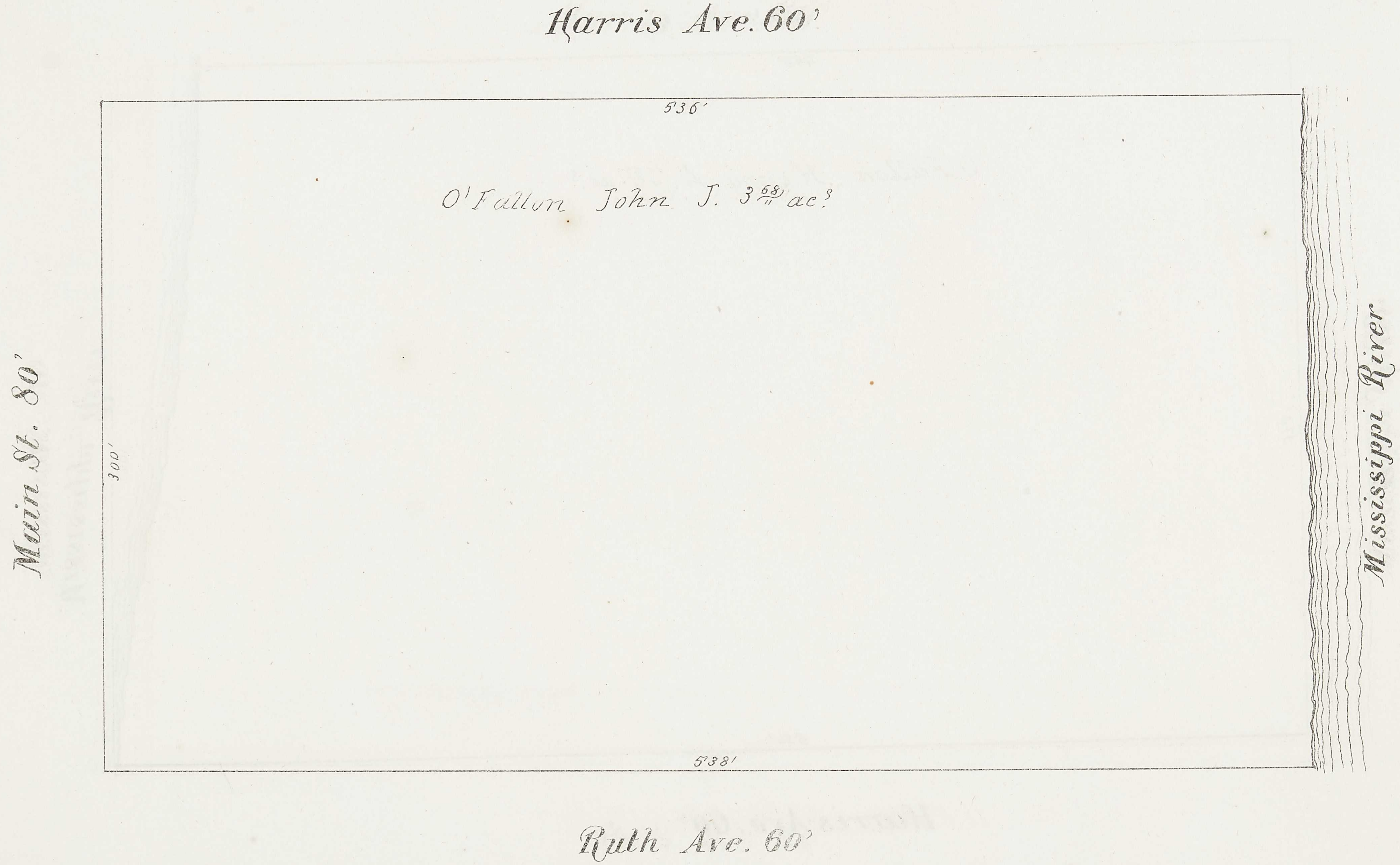

BLOCK 149
OF
JOHN O'FALLON'S EST.
Subdivision

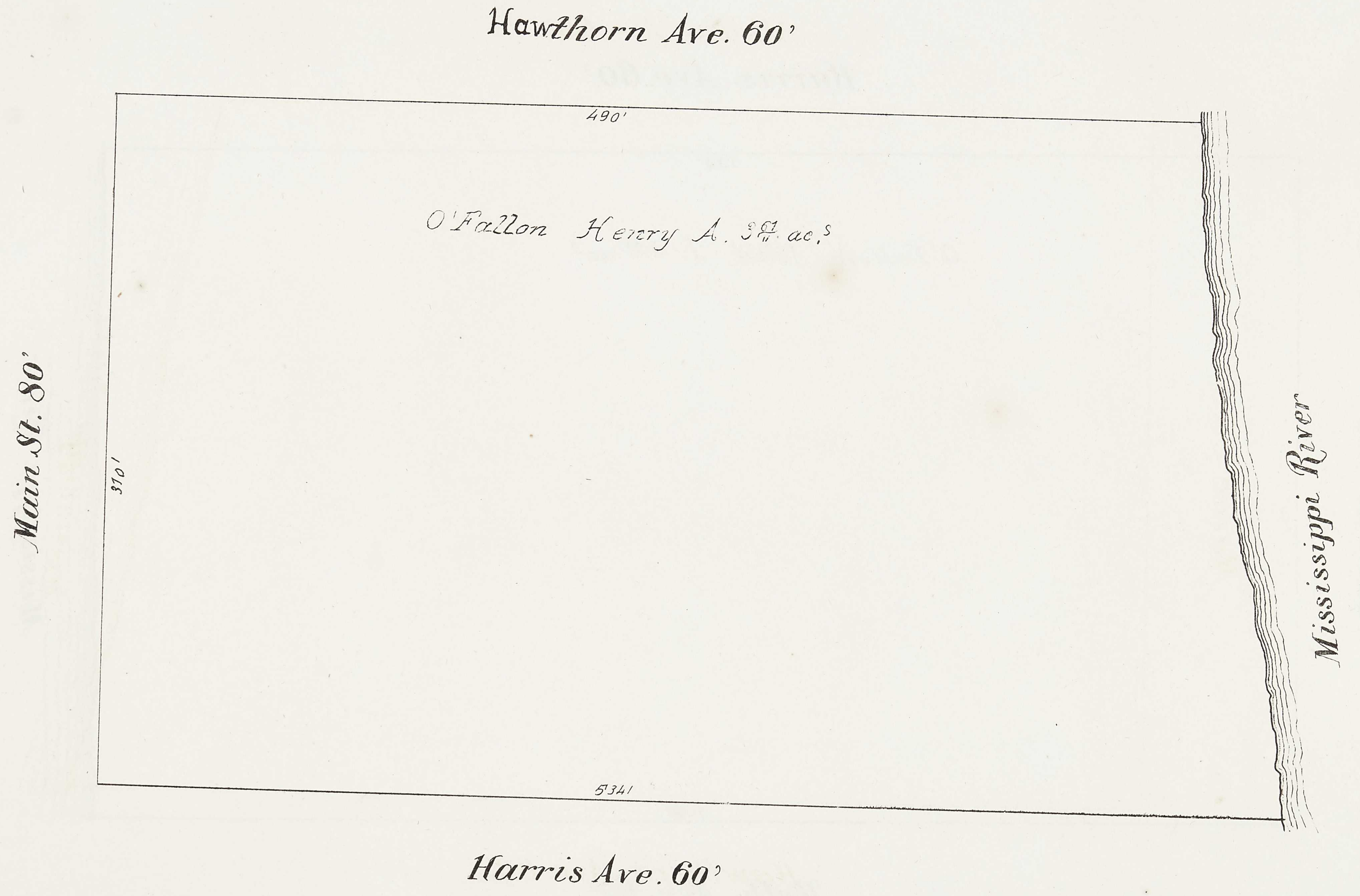

BLOCK 150
OF
JOHN O'FALLON'S EST.
Subdivision

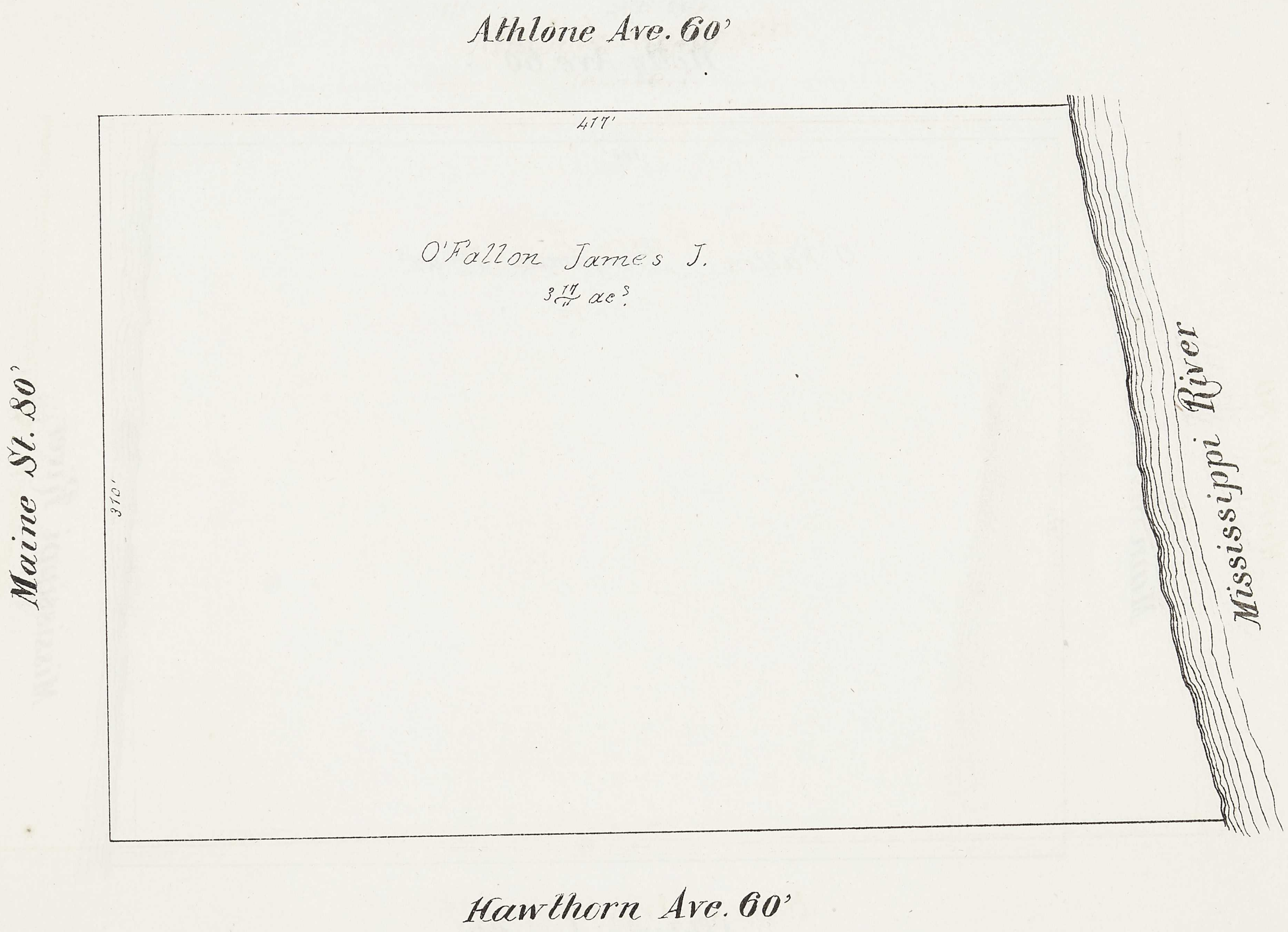

BLOCK 154
OF
JOHN O'FALLON'S EST.
Subdivision

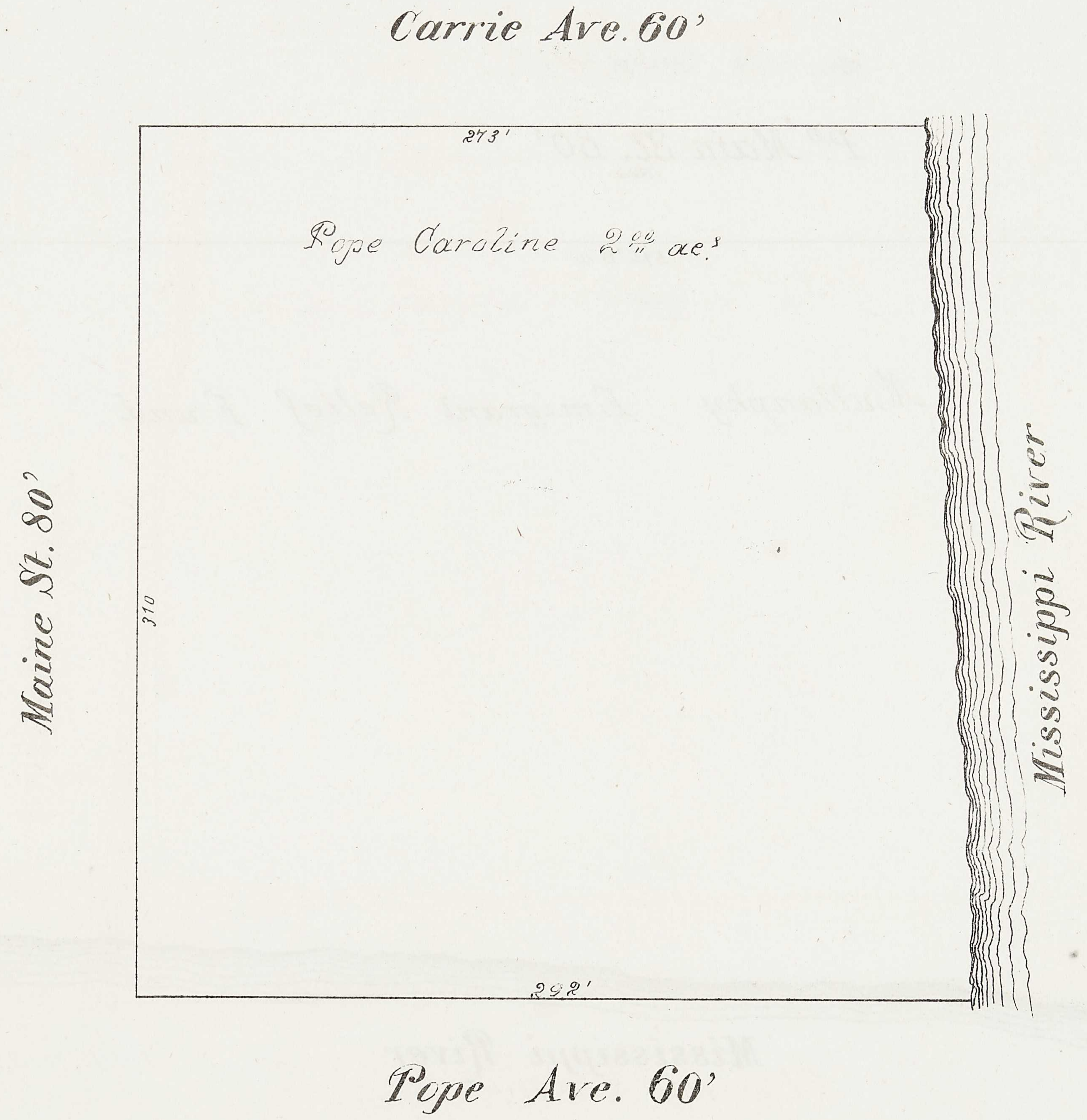

BLOCK 157
OF
JOHN O'FALLON'S EST.
Subdivision

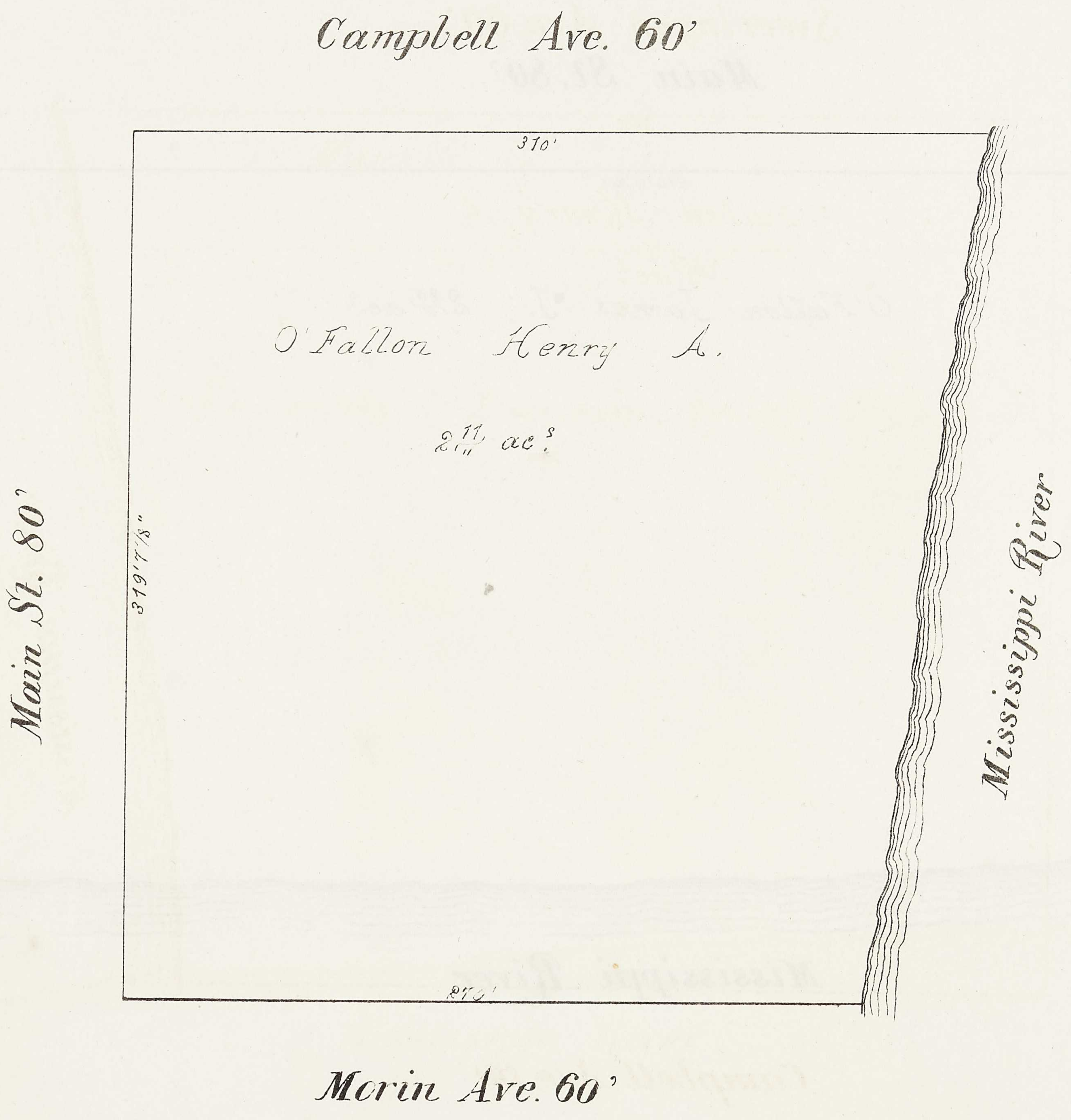

BLOCK 158
OF
JOHN O'FALLON'S EST.
Subdivision

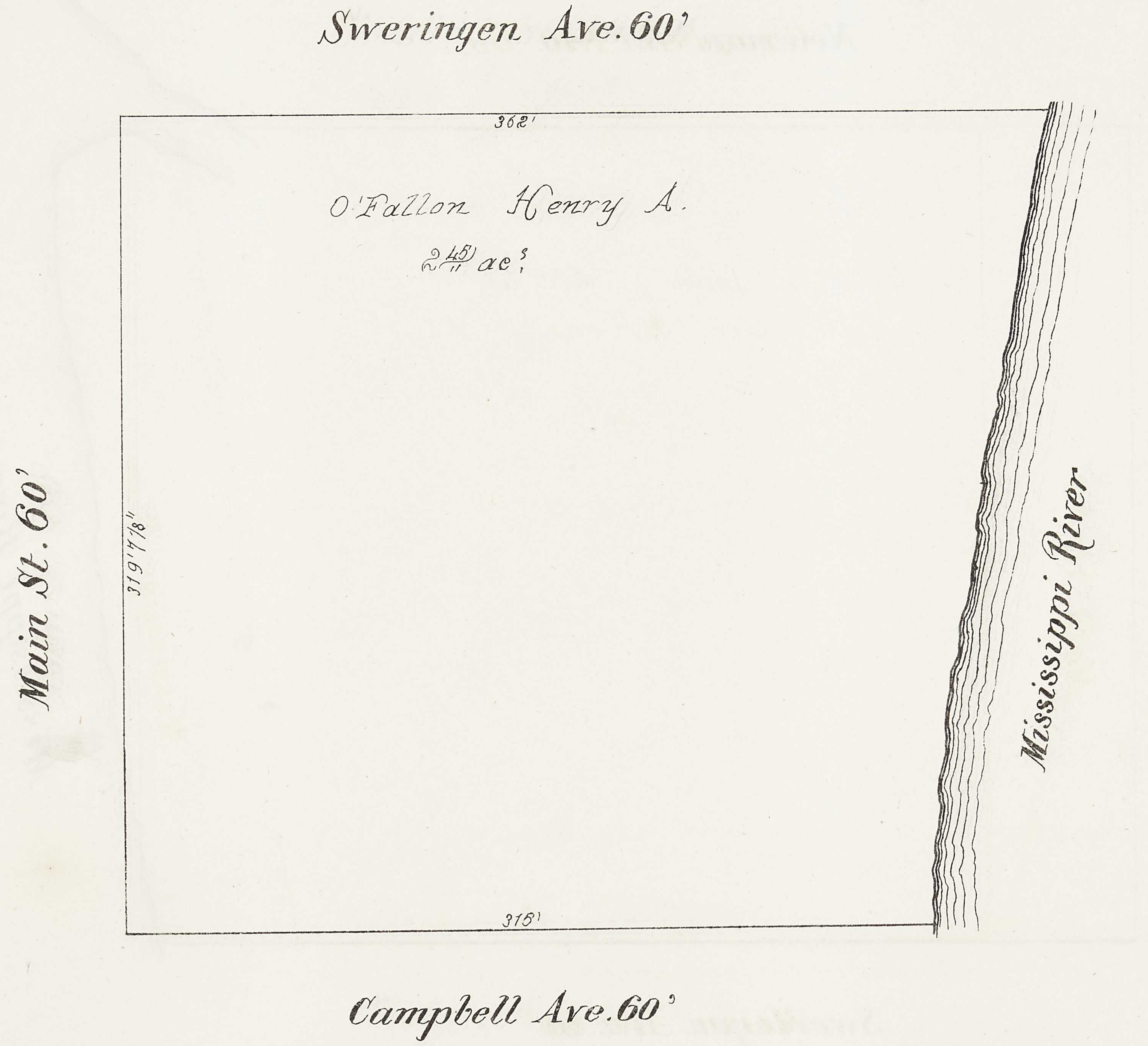

BLOCK 160
OF
JOHN O'FALLON'S EST.
Subdivision

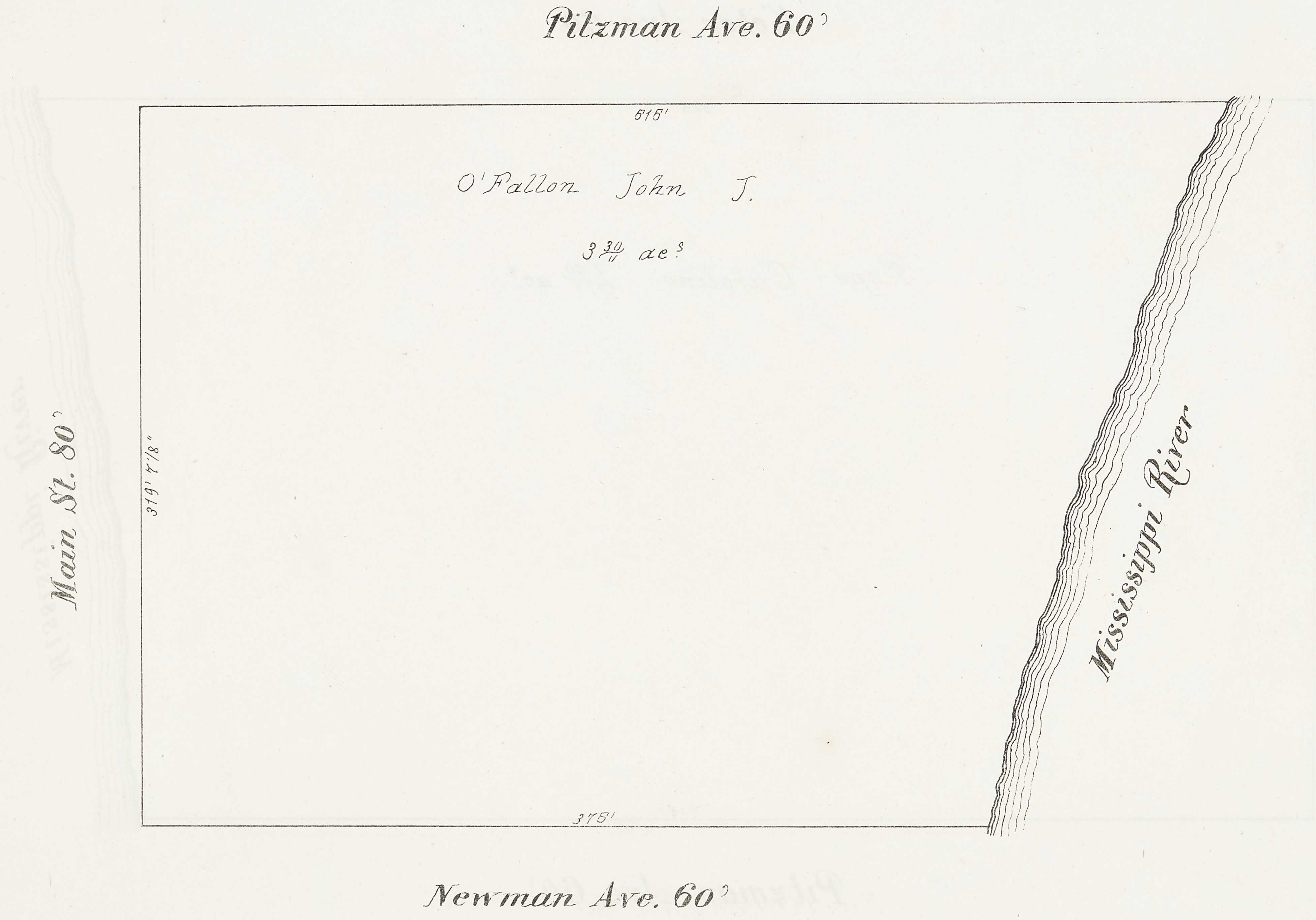

BLOCK 161
OF
JOHN O'FALLON'S EST.
Subdivision

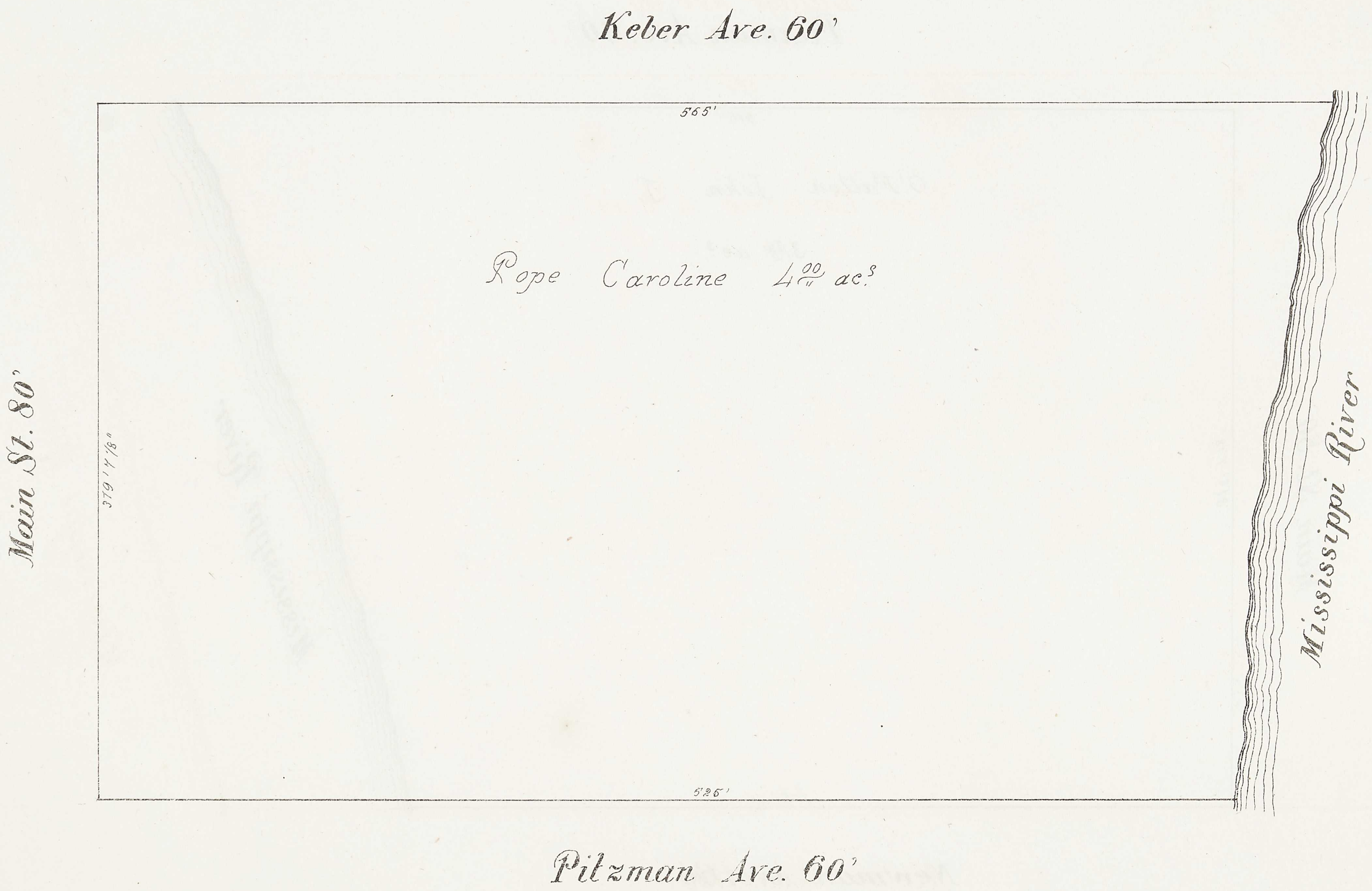

BLOCK 162
OF
JOHN O'FALLON'S EST.
Subdivision

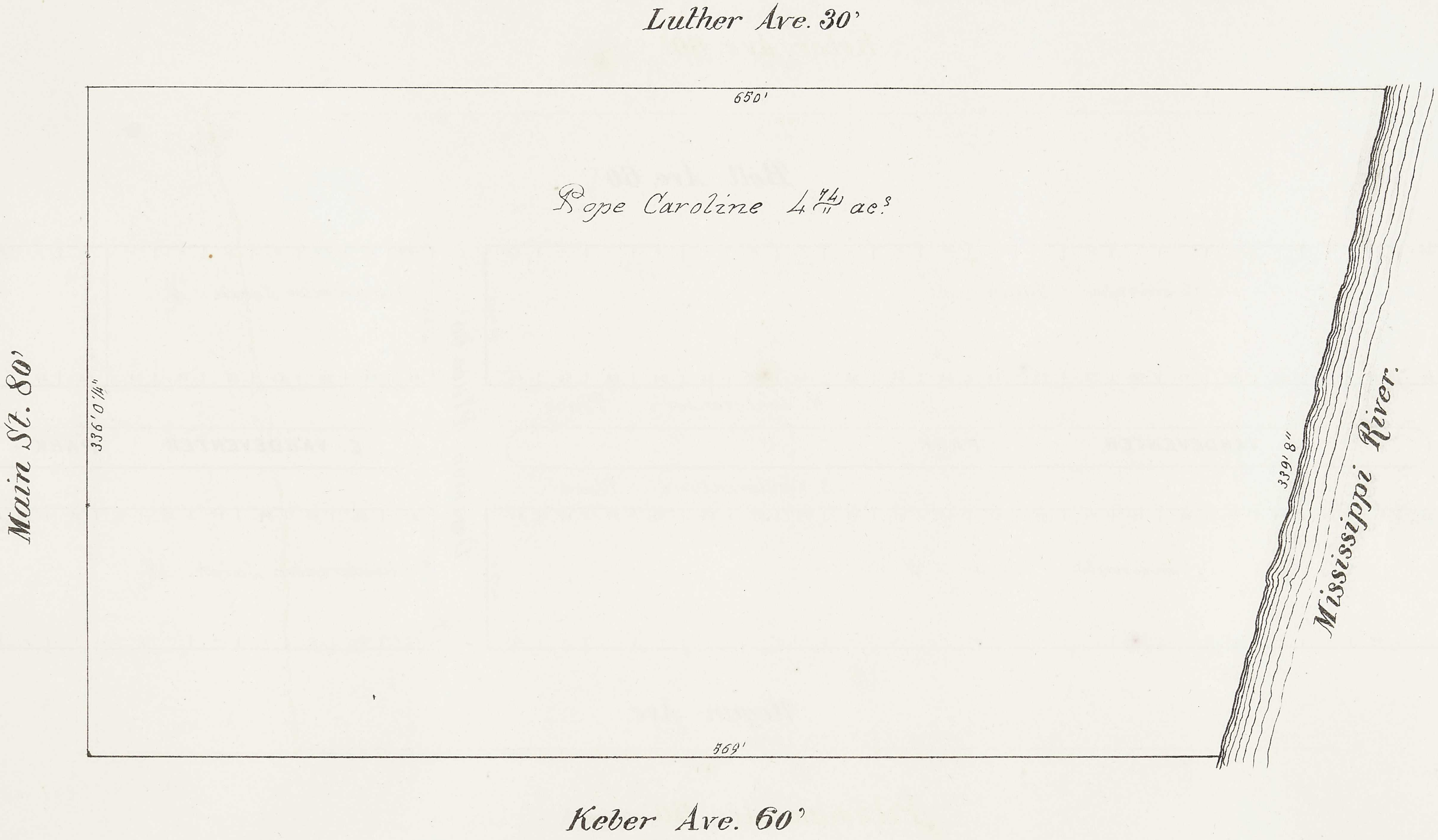

P.J. VANDEVENTER'S SUBDIVISION

Part of Surv. 1659. G. R. C. F.

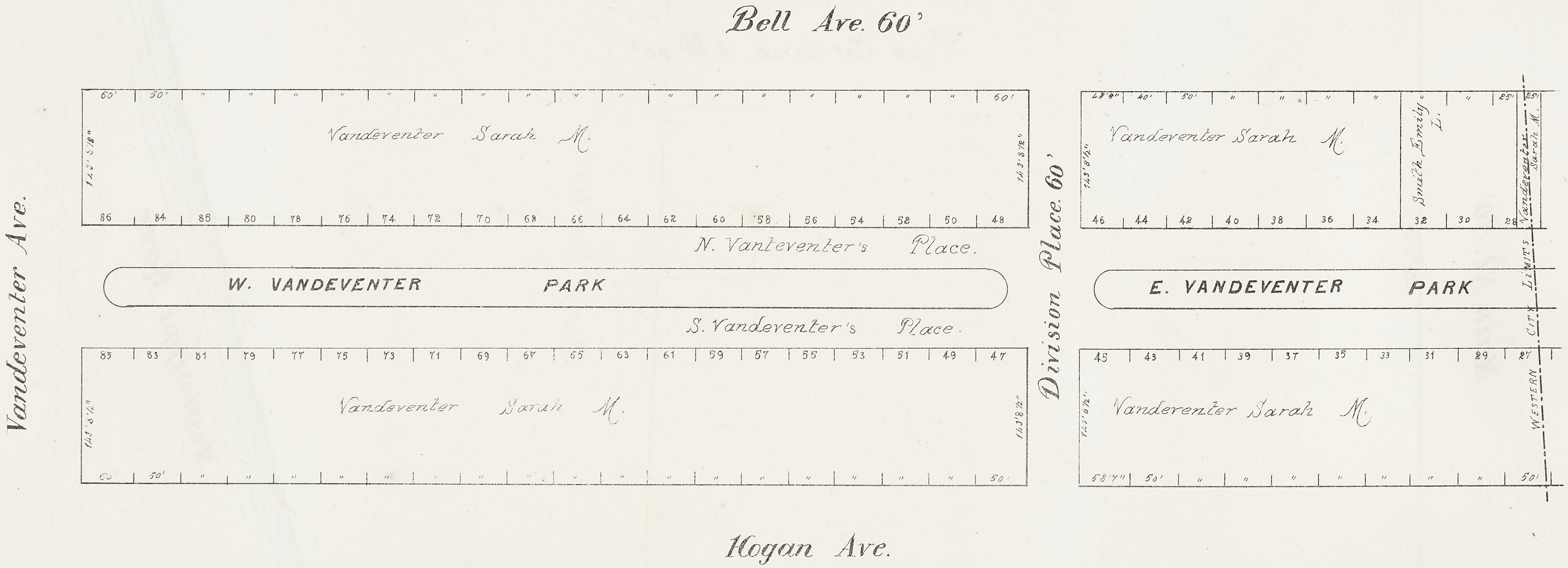

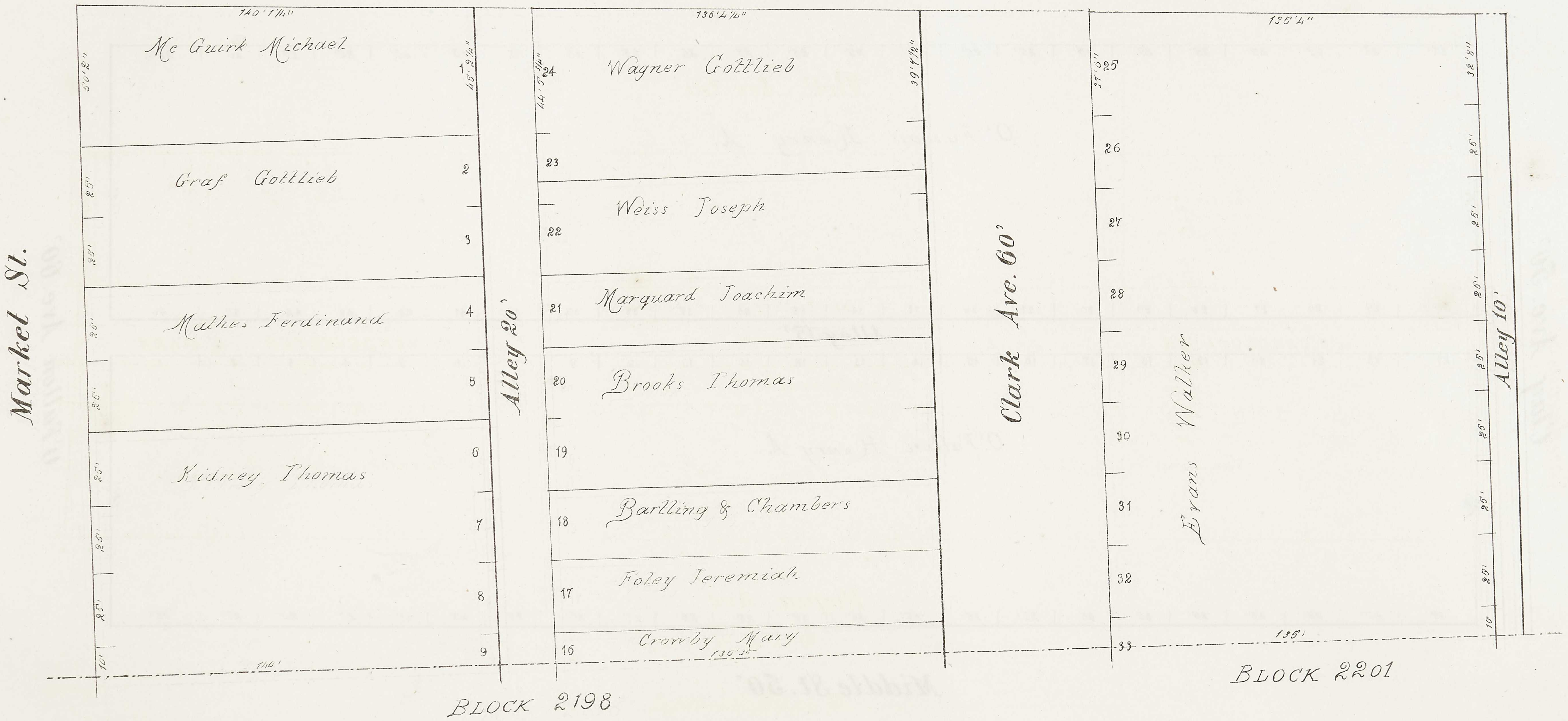
Market St.
Mc Guirk Michael
Graf Gottlieb
Mathes Ferdinand
Kidney Thomas
1
2
3
4
5
6
7
8
9
Alley 20'
Wagner Gottlieb
Weiss Joseph
Marquard Joachim
Brooks Thomas
Bartling & Chambers
Foley Jeremiah
Crowby Mary
24
23
22
21
20
19
18
17
16
Clark Ave. 60'
25
26
27
28
29
30
31
32
33
Evans Walker
Alley 10'
BLOCK 2198
BLOCK 2201

BLOCK 5
OF
JOHN O'FALLON'S EST. Subᵈ
West of Fair Grounds

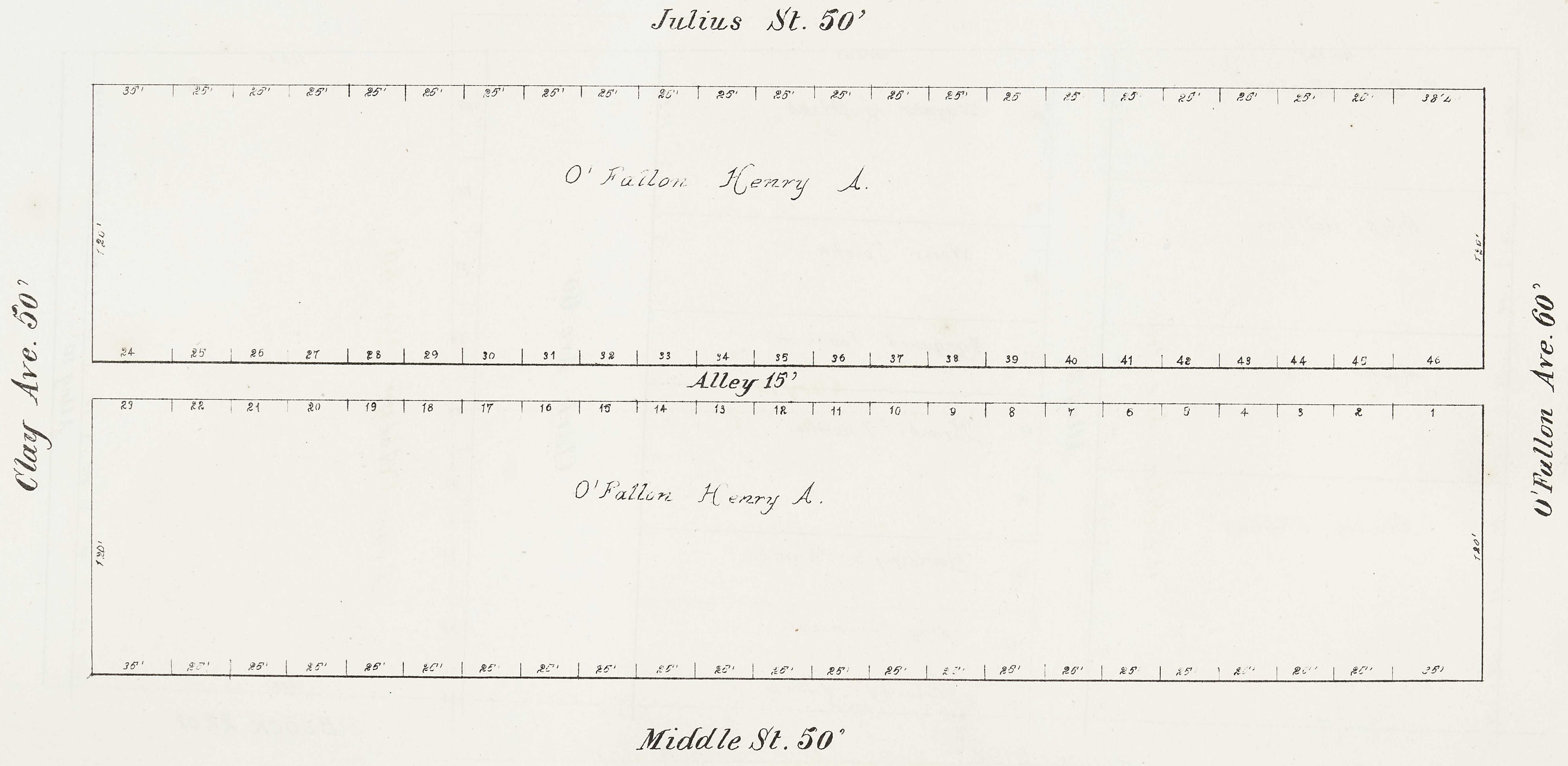

BLOCK 2
OF
ROBERT WASH 3D ADDN
Rec. Bk. 235 P. 246.

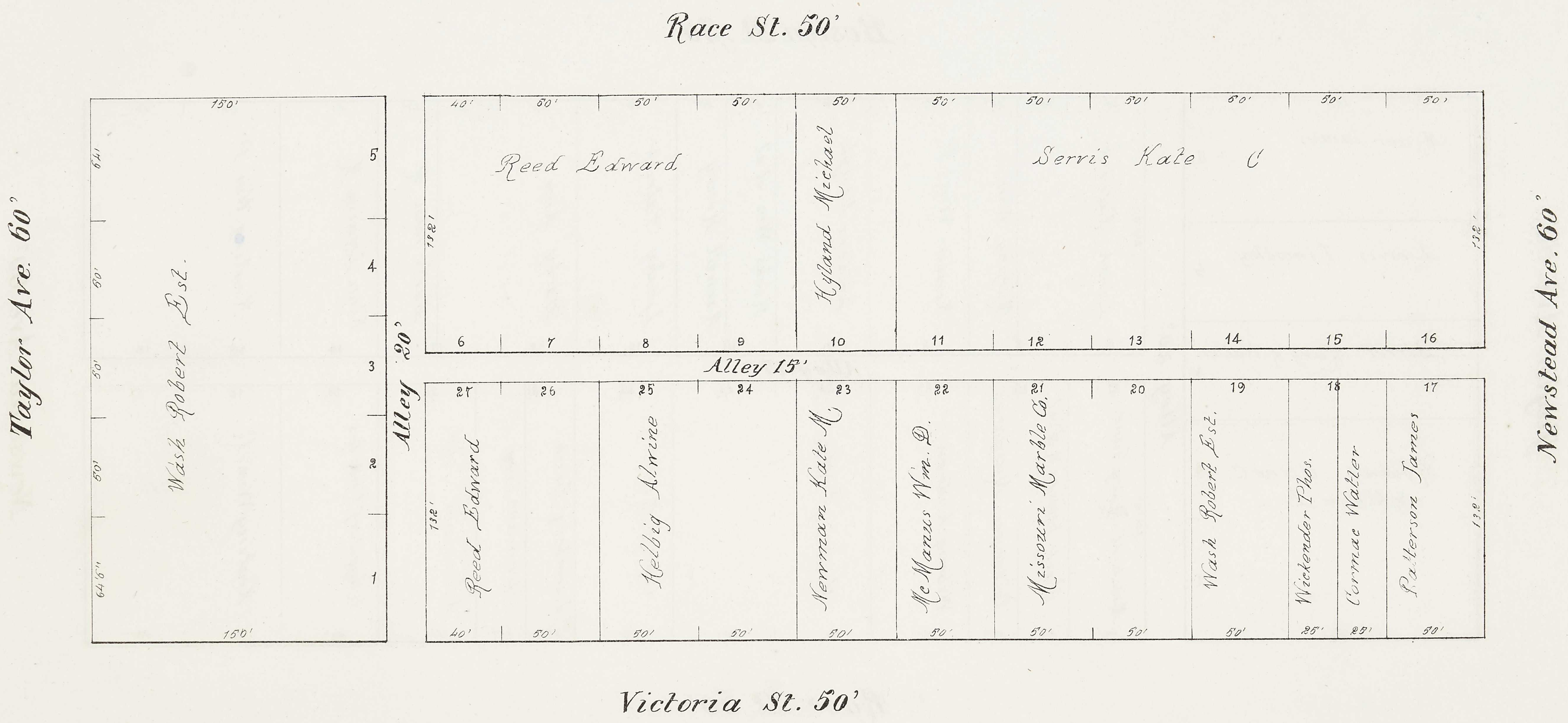

BLOCK 3
OF
R. WASH THIRD ADDN.
Rec. Bk. 235 P. 246.

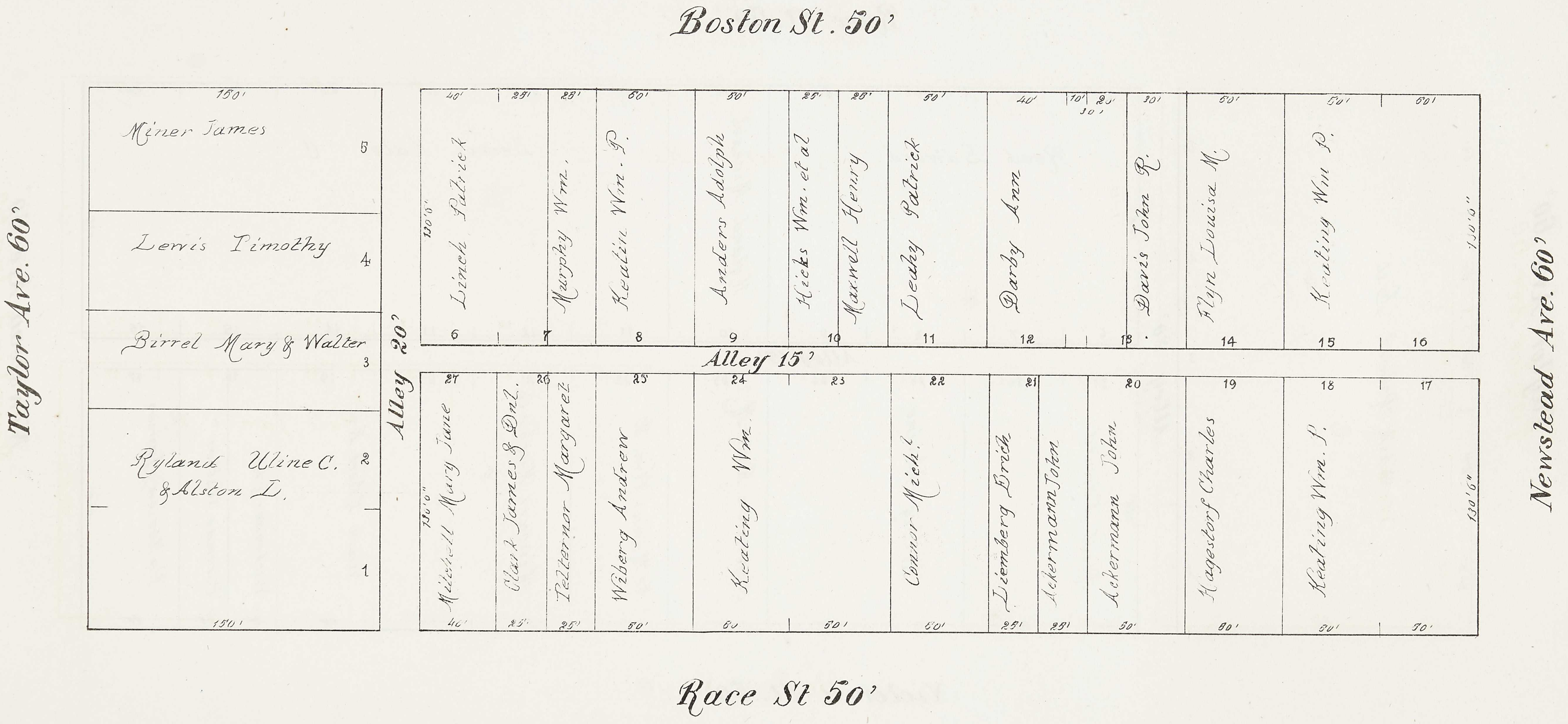

BLOCK 8
OF
R. WASH 3D ADDN

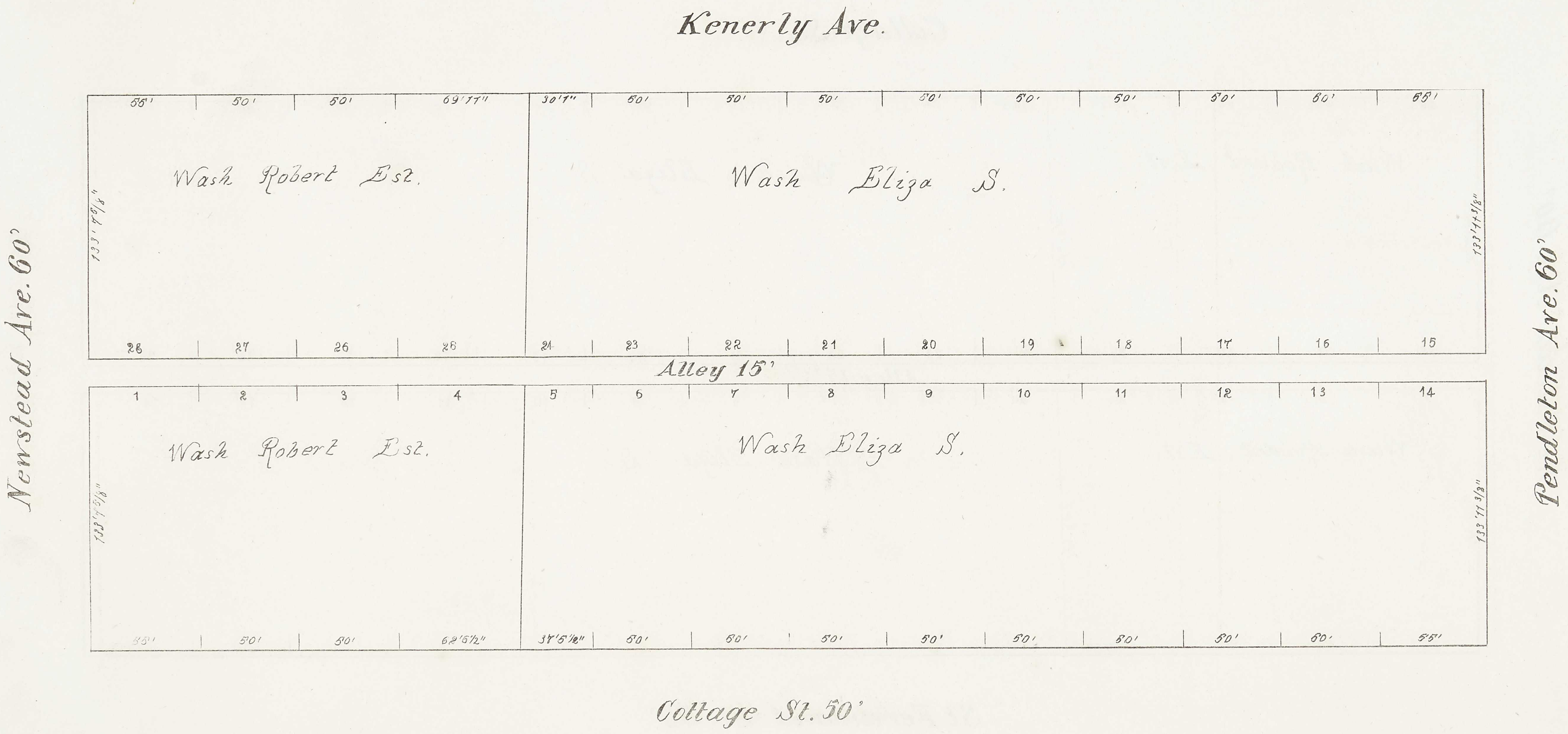

BLOCK 10
OF
R. WASH 3RD ADDN

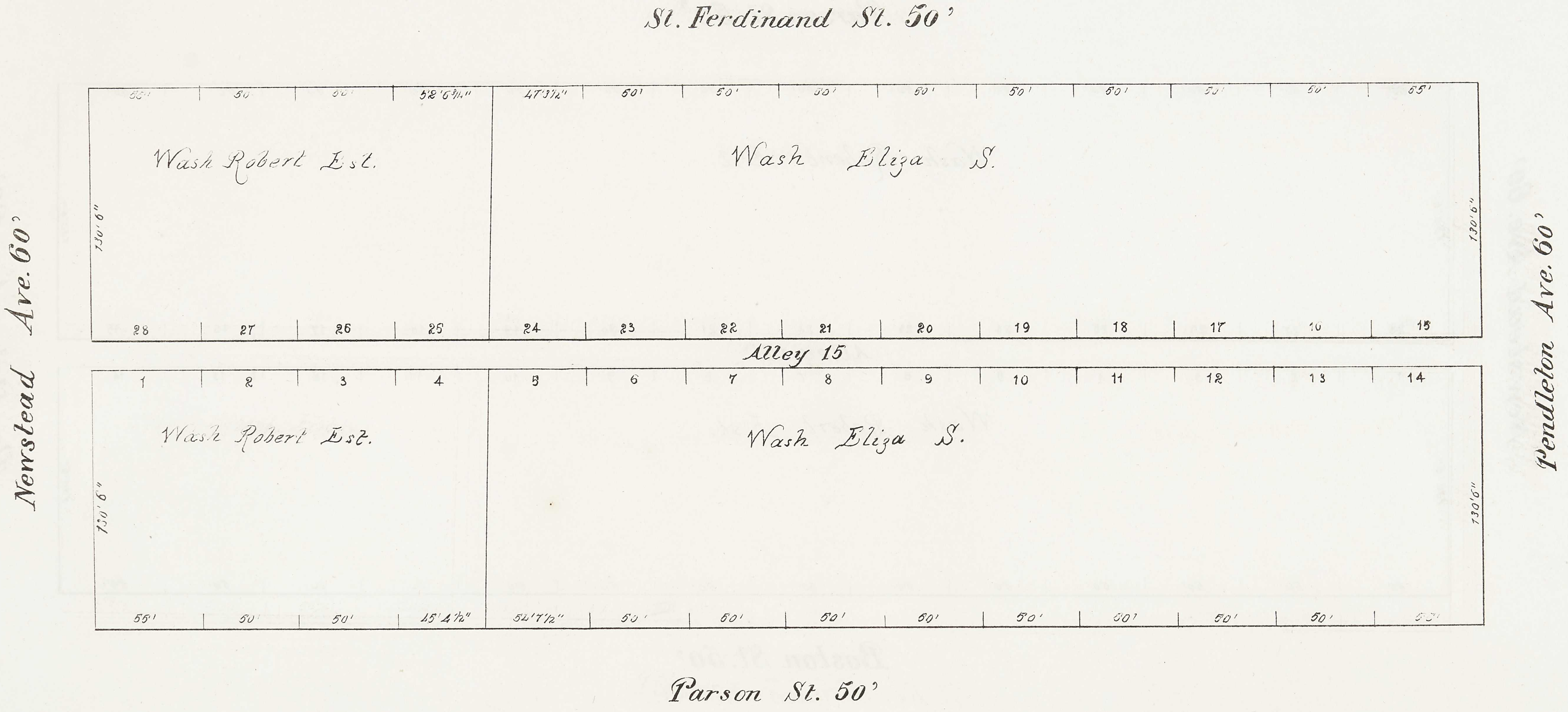

BLOCK 11
OF
R. WASH THIRD ADDn

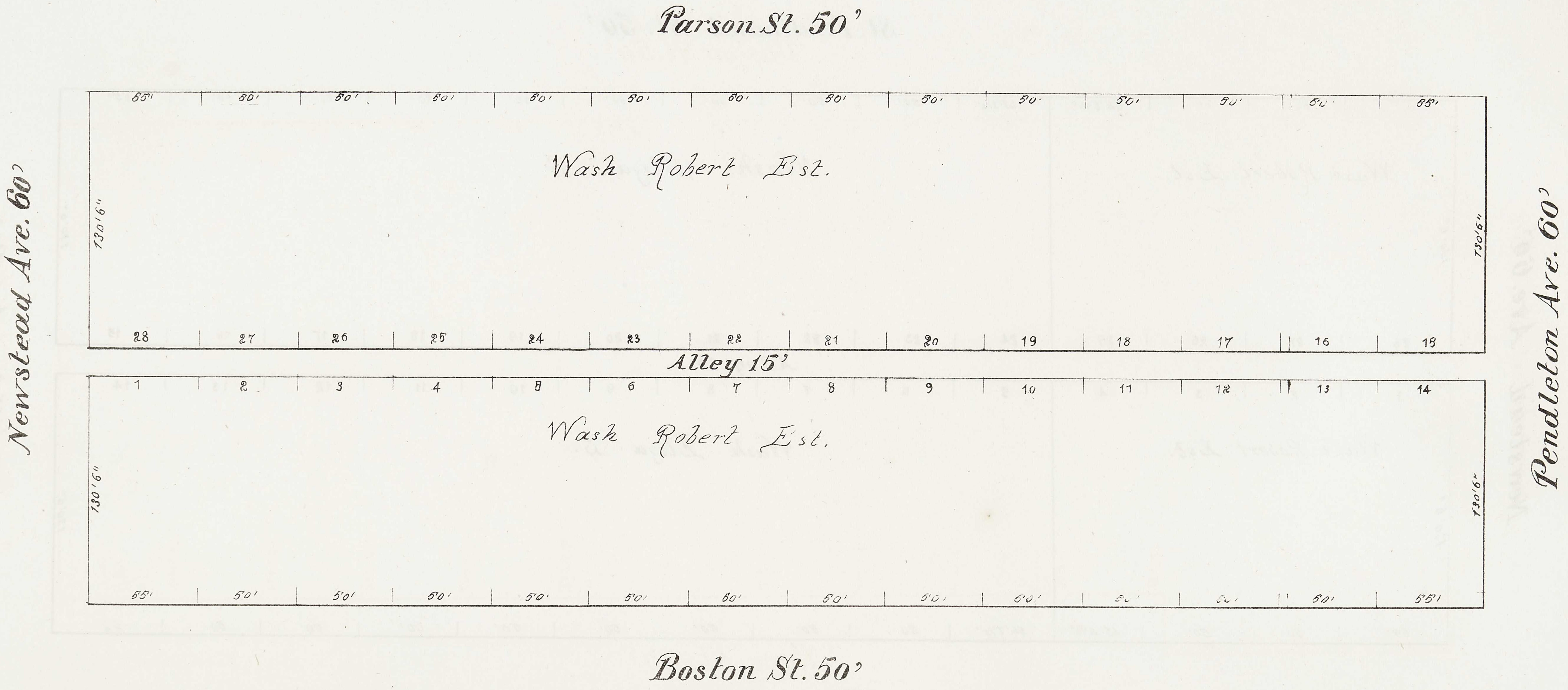

BLOCK 14
OF
R. WASH 3D ADDN.

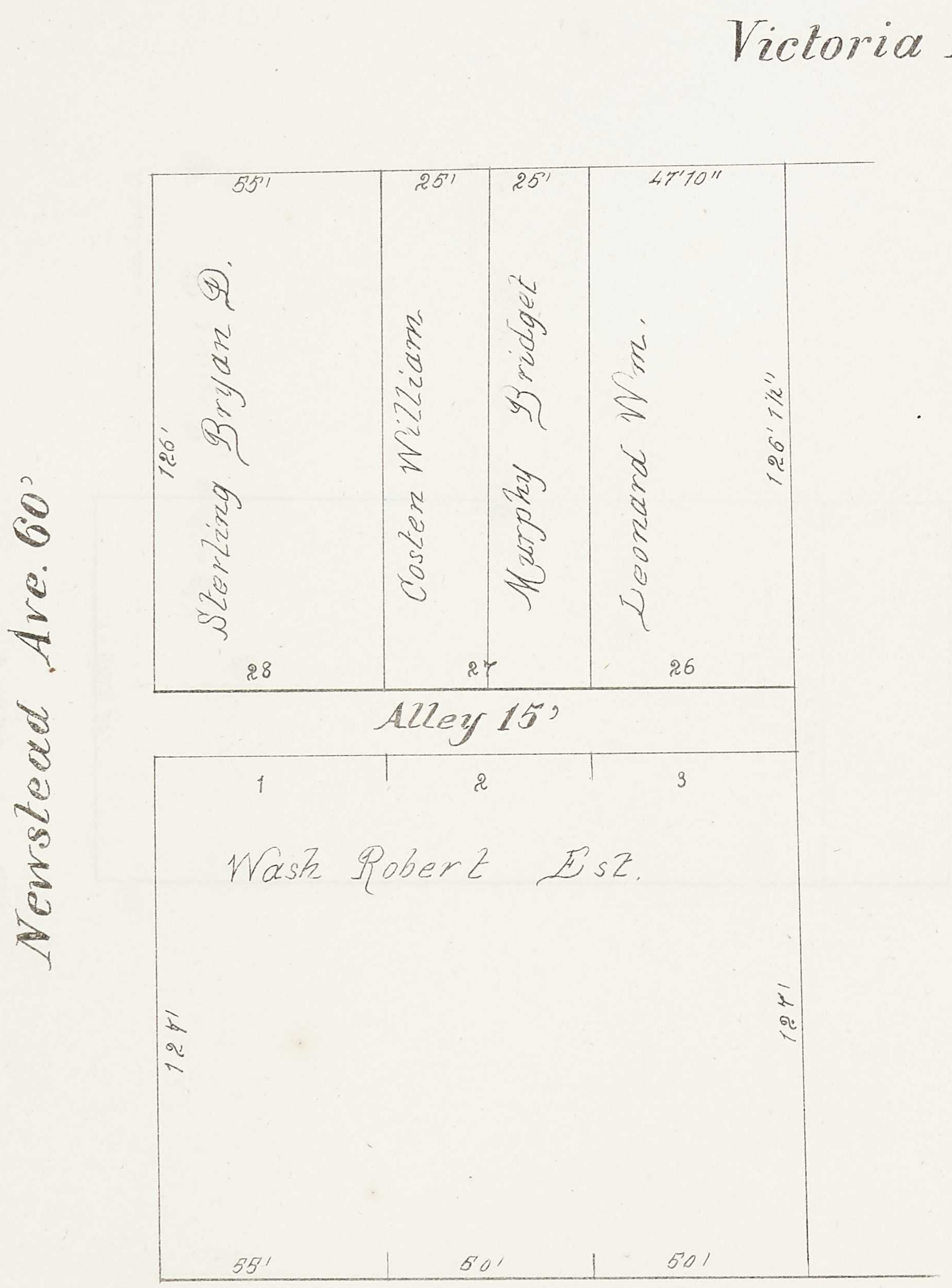

BLOCK 1
OF
TOWER GROVE PARK
ADDN
Part of Surs. 1272, 1513 & 1514
Rec. Book 420 P. 234

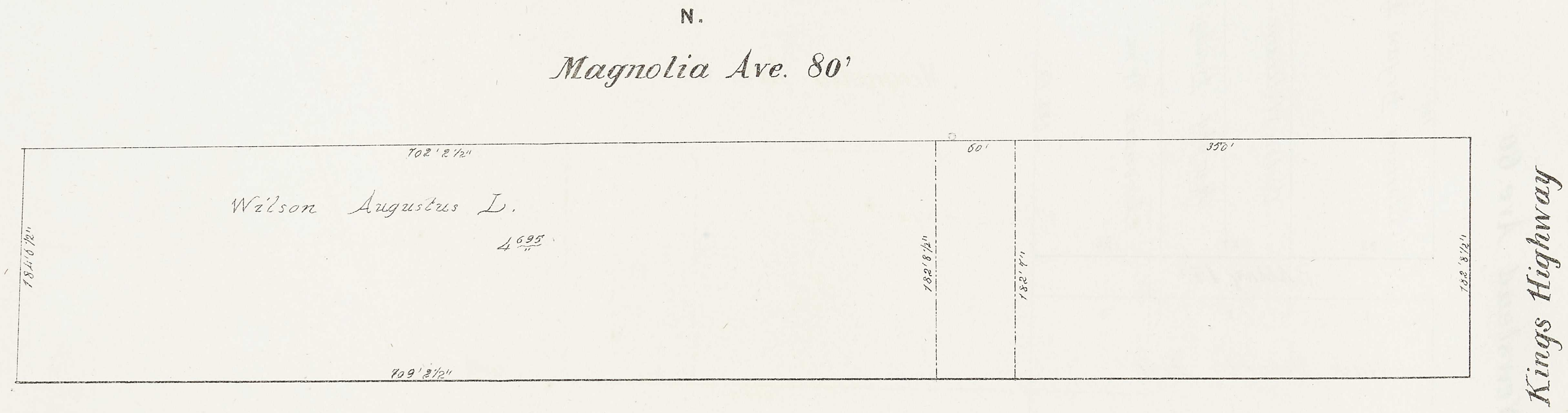

BLOCK 2
OF
TOWER GROVE PARK ADD.
Part of Sur.s 1272, 1513 & 1514

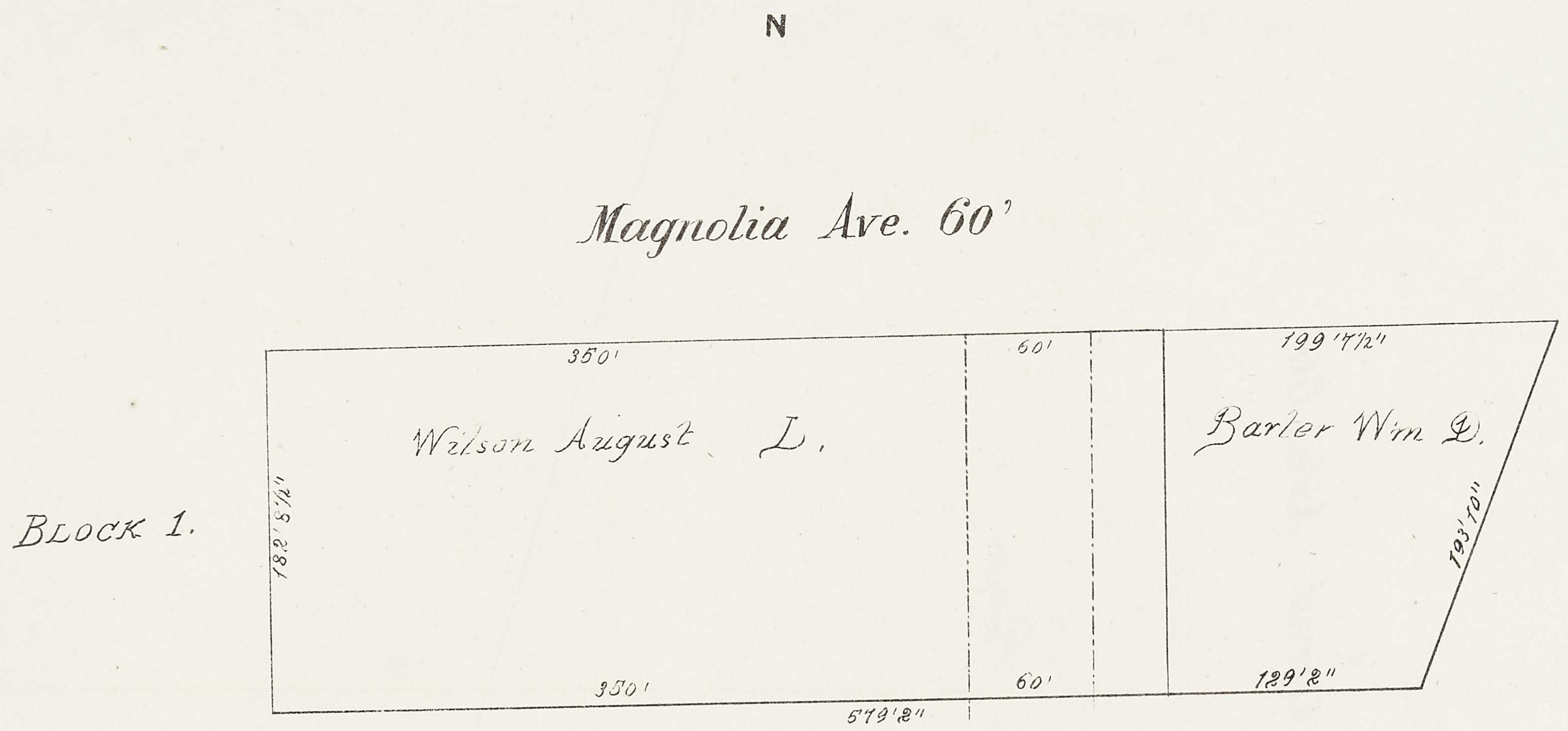

BLOCK 4
OF
TOWER GROVE PARK ADD.

Part of Surs 1272, 1513 & 1514



BLOCK 6
OF
TOWER GROVE PARK
ADDN.
Part of Sur.s 1272, 1513 & 1514

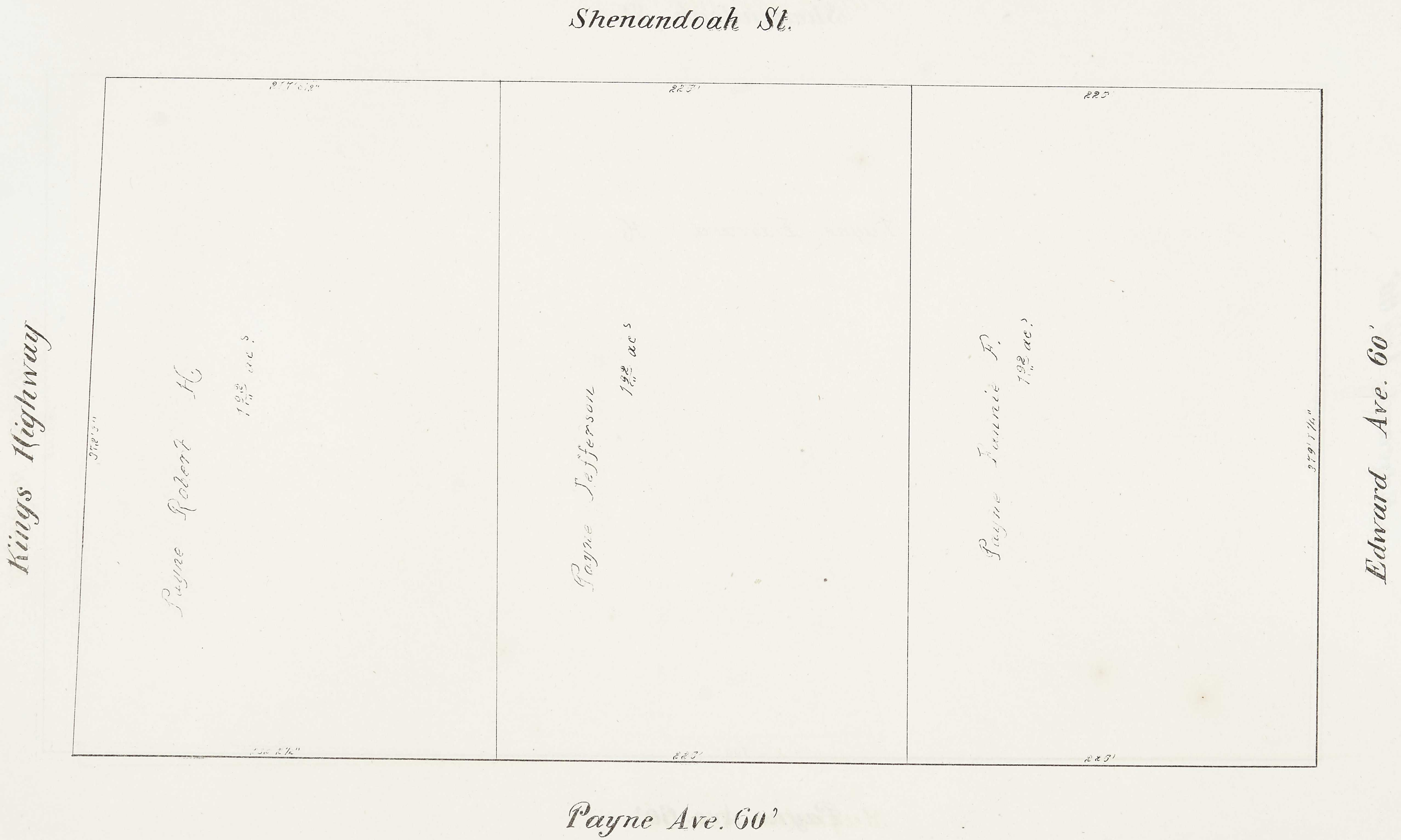

BLOCK 7
OF
TOWER GROVE PARK
ADDN.



BLOCK 8
OF
TOWER GROVE PARK ADD.
Part of Surs 1272, 1513 & 1514



SIBLEY SUBD. OF Part of Survey 1664.



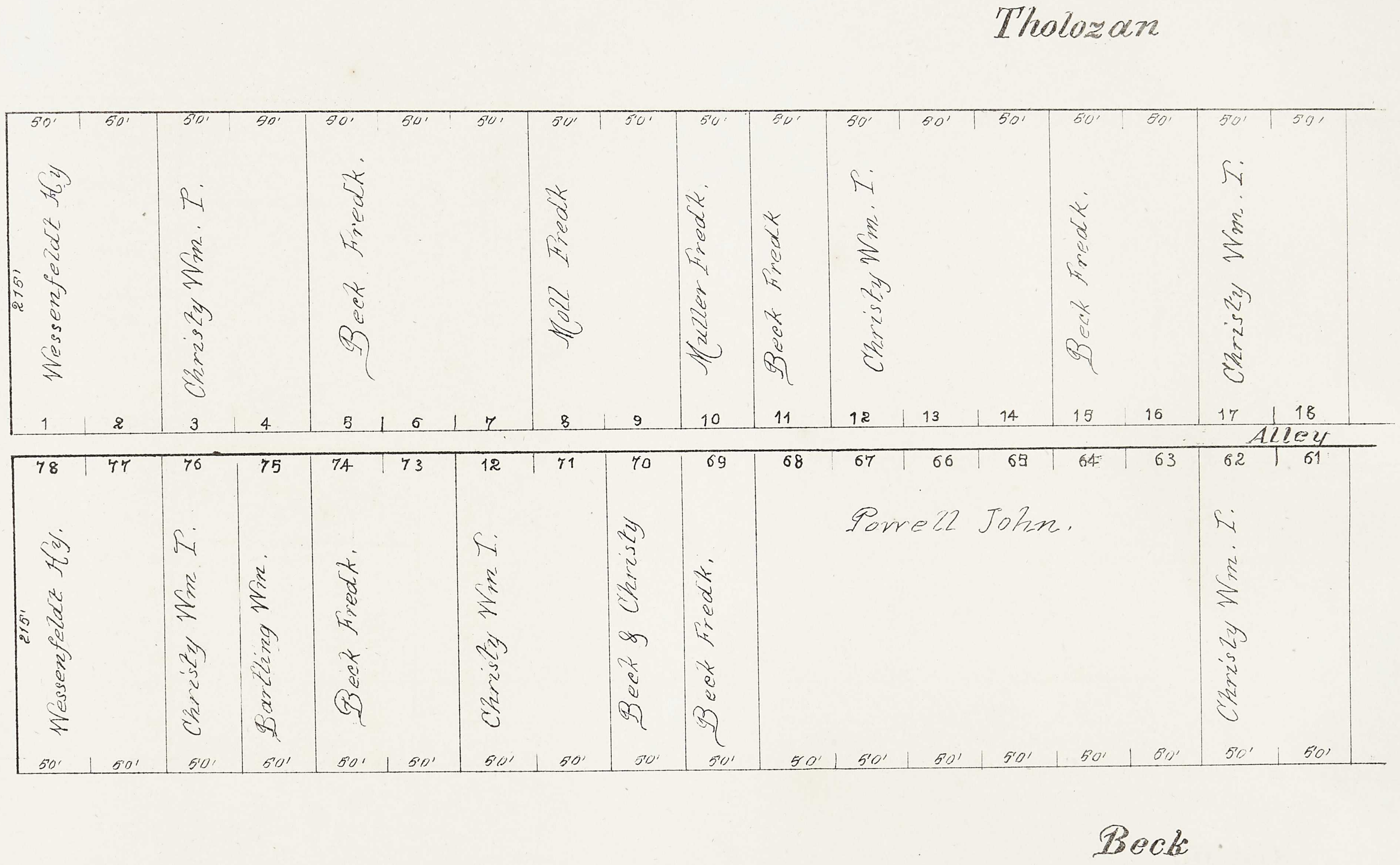
Tholozan
Wessenfeldt Hy.
Christy Wm. T.
Beck Fredk.
Moll Fredk
Muller Fredk.
Beck Fredk
Christy Wm. T.
Beck Fredk.
Christy Wm. T.
Alley
Wessenfeldt Hy.
Christy Wm. T.
Bartling Wm.
Beck Fredk.
Christy Wm. T.
Beck & Christy
Beck Fredk.
Powell John.
Christy Wm. T.
215'
50'
Beck

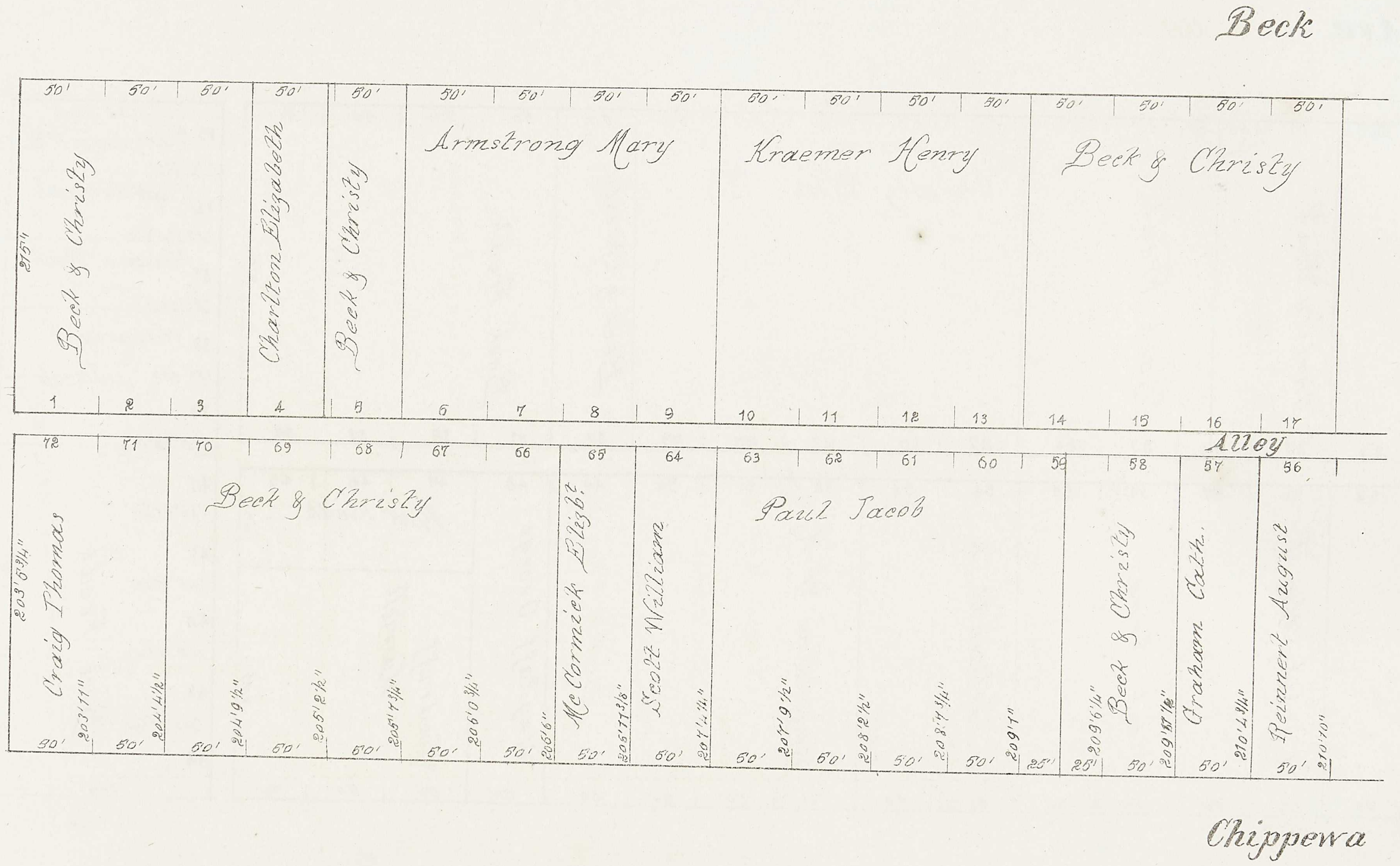
Beck
Beck & Christy
Charlton Elizabeth
Beck & Christy
Armstrong Mary
Kraemer Henry
Beck & Christy
Alley
Craig Thomas
Beck & Christy
McCormick Elizb.
Scott William
Paul Jacob
Beck & Christy
Graham Cath.
Reinert August
Chippewa

SHAW AVE.

Subdivision

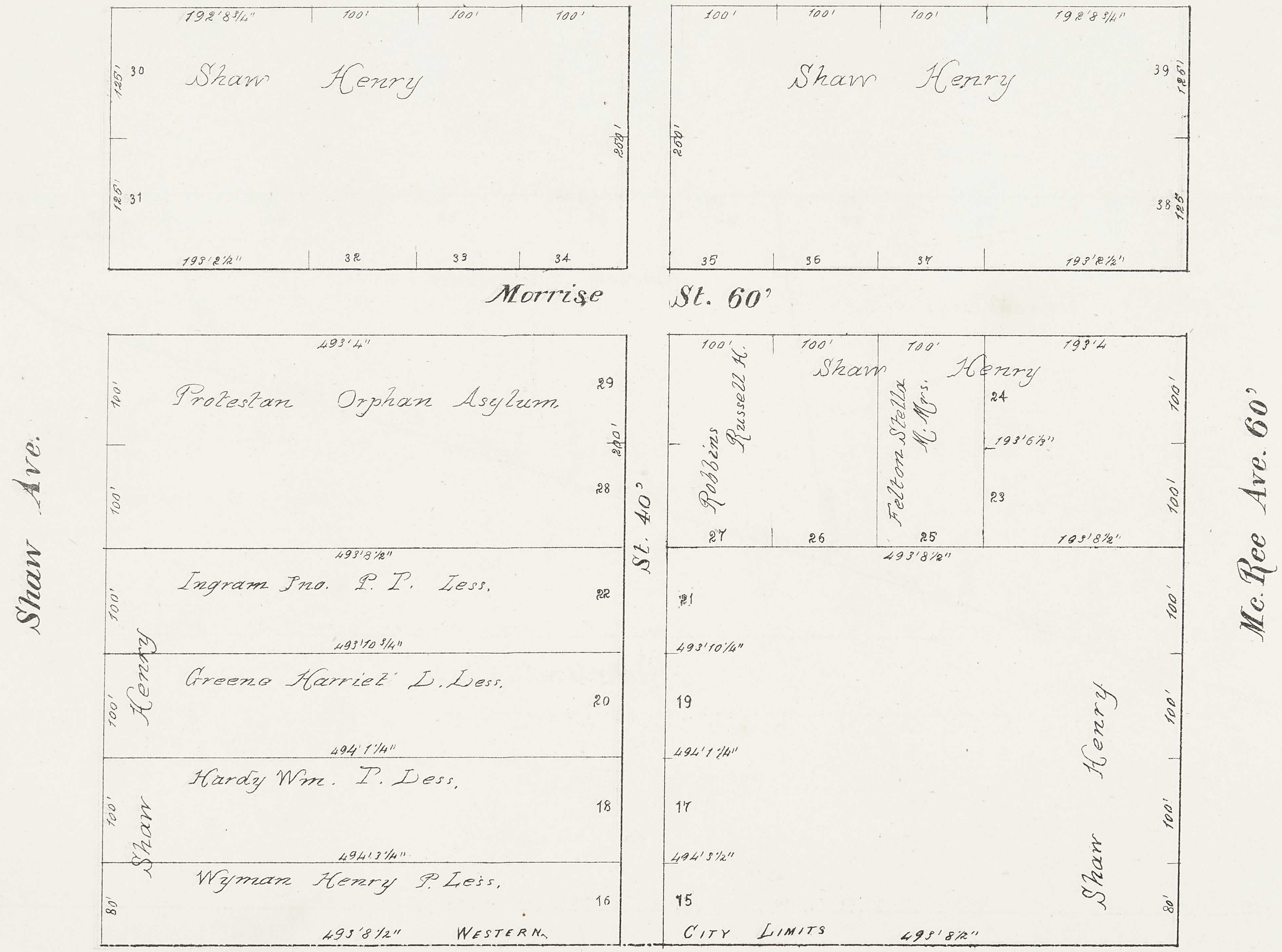

OLIVE ST. GROVE

Lots 7 & 8 of Taylor Place

Sur 2626

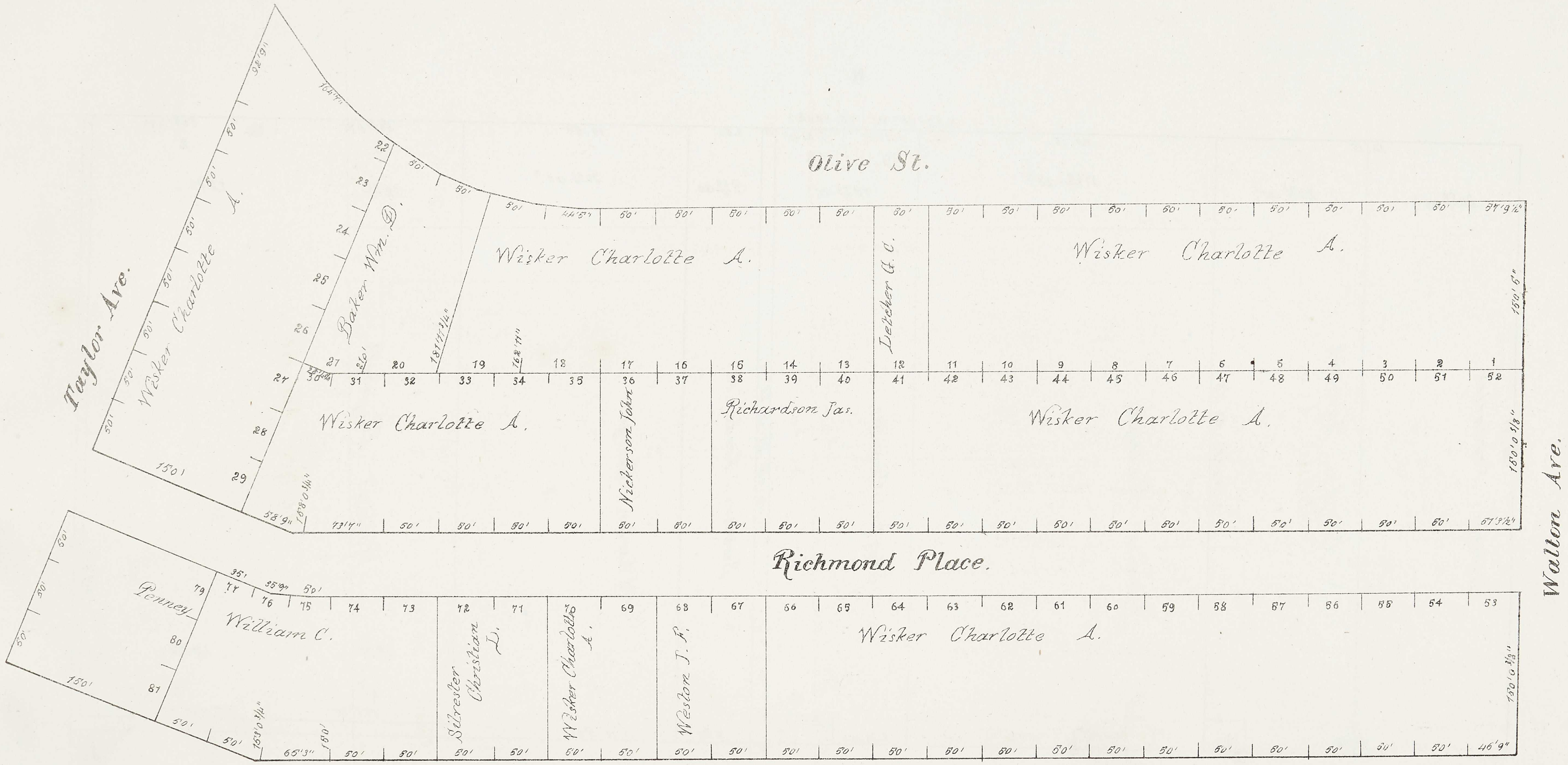

PLAT 3 OF

Sur. 3331. Philip Riviere.

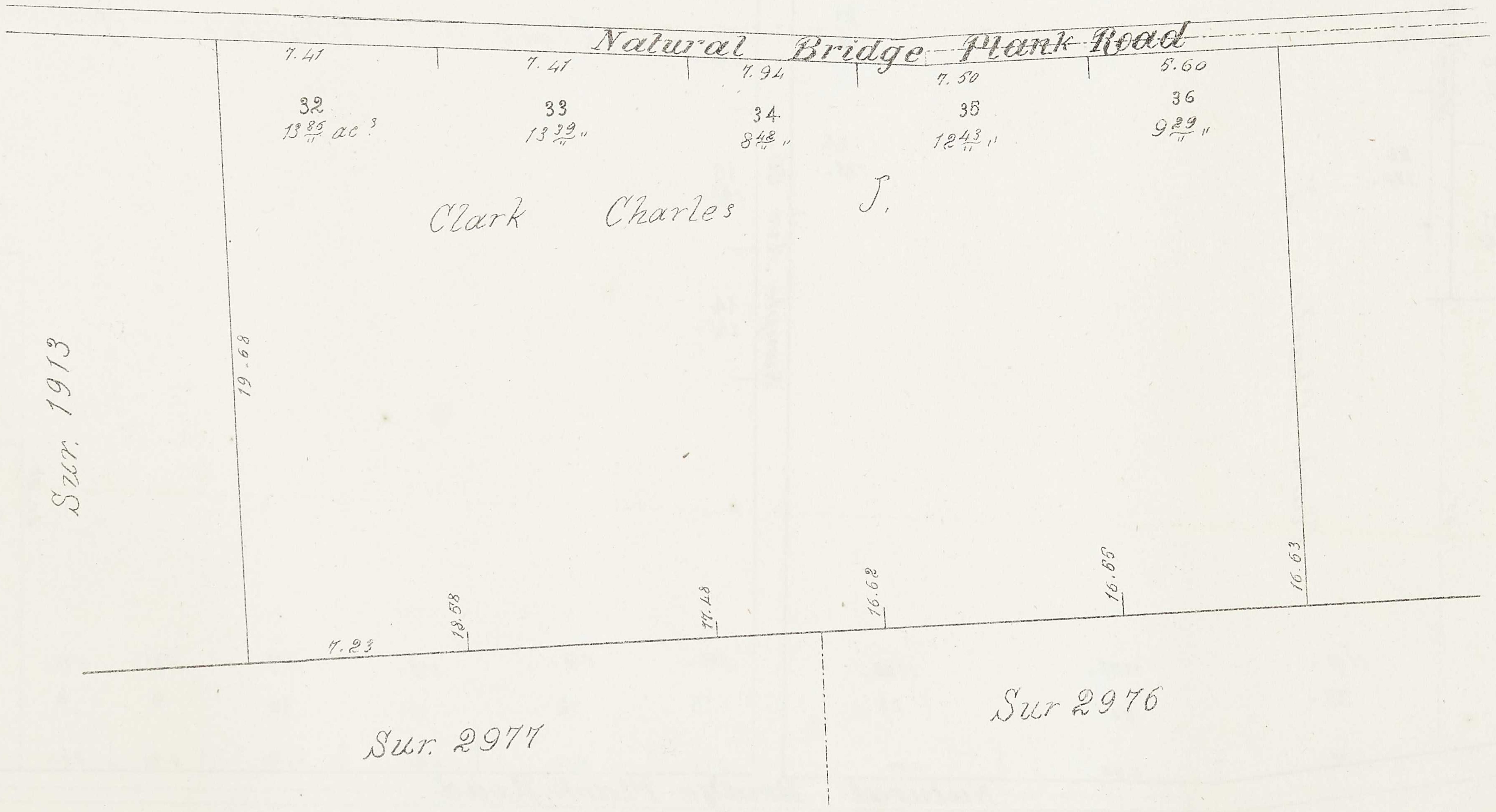

CONEY'S SUB.N

Part of Sur. 1452 P. des N.

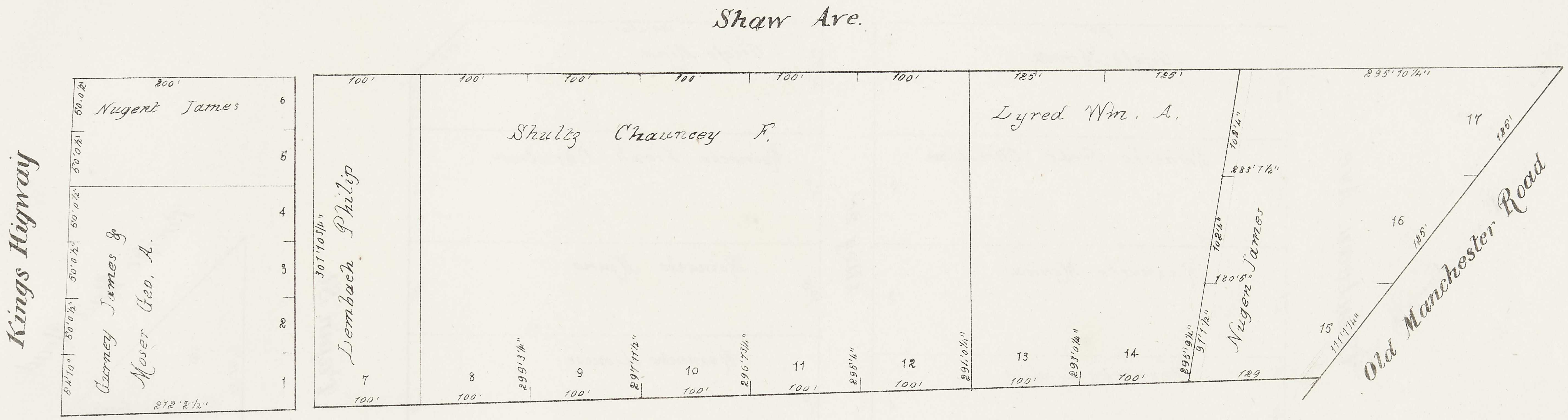

REINECKES EST. SUB.n

Part of Lots 2 Subd. of S.W Part of Lot 7, 4th Series Chouteau Mill Tract.

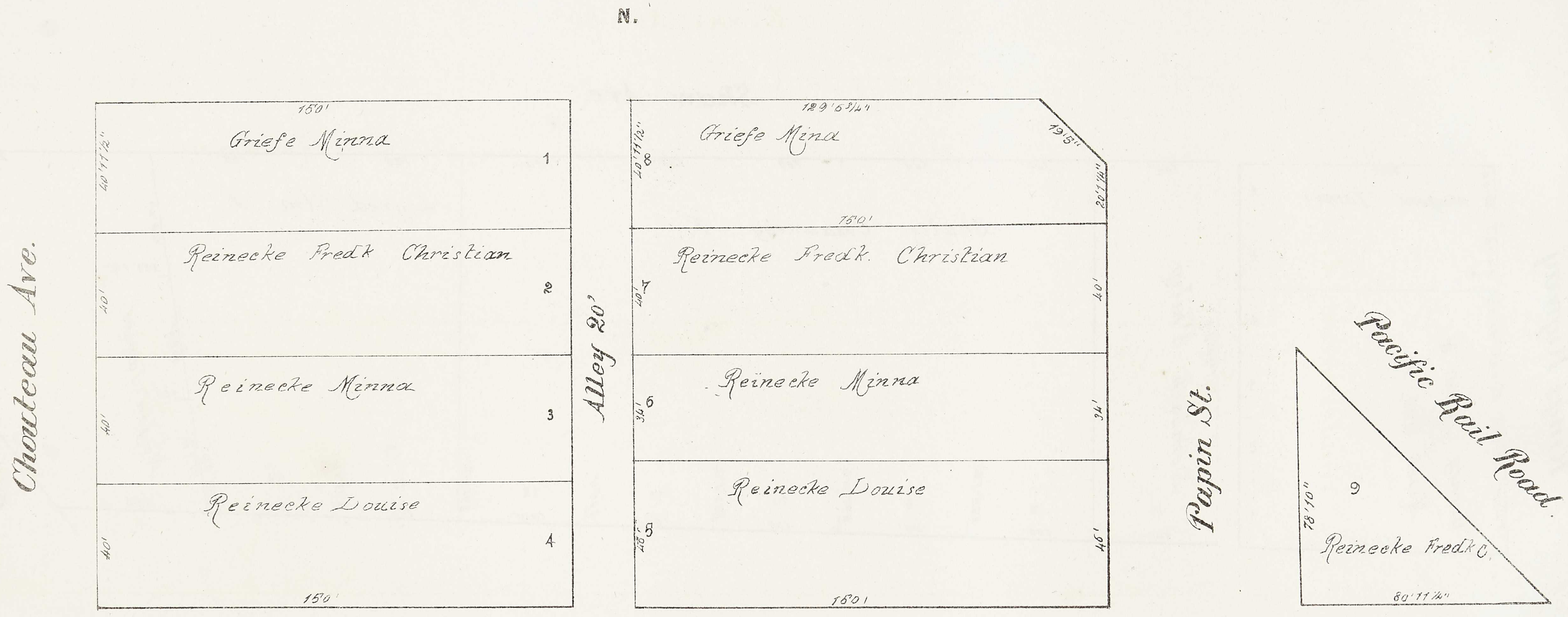

BLOCK 1
OF
EVANS PLACE.
Sur.s 1461, 3308 & 3304.

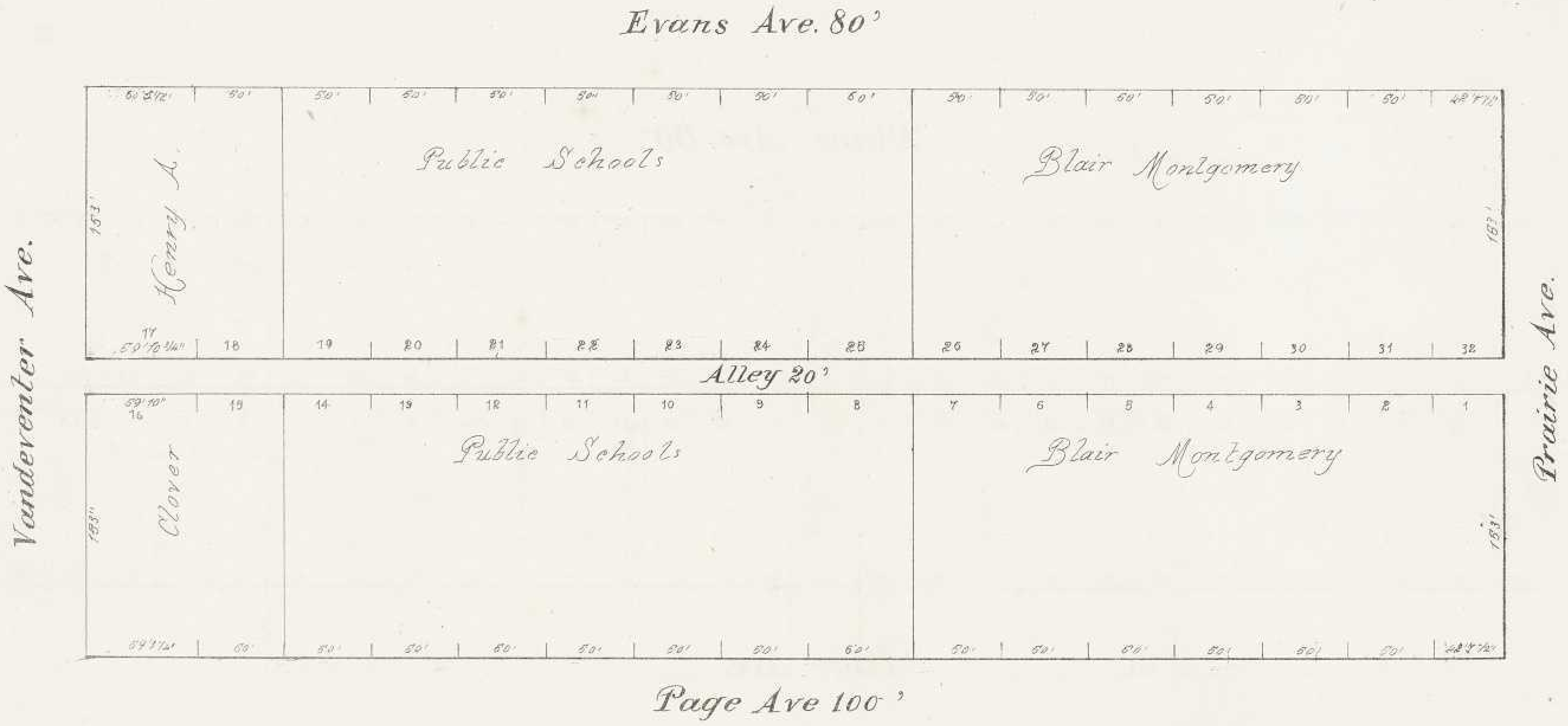

BLOCK 1
OF
EVANS PLACE.
Sur.s 1461, 3308 & 3304.

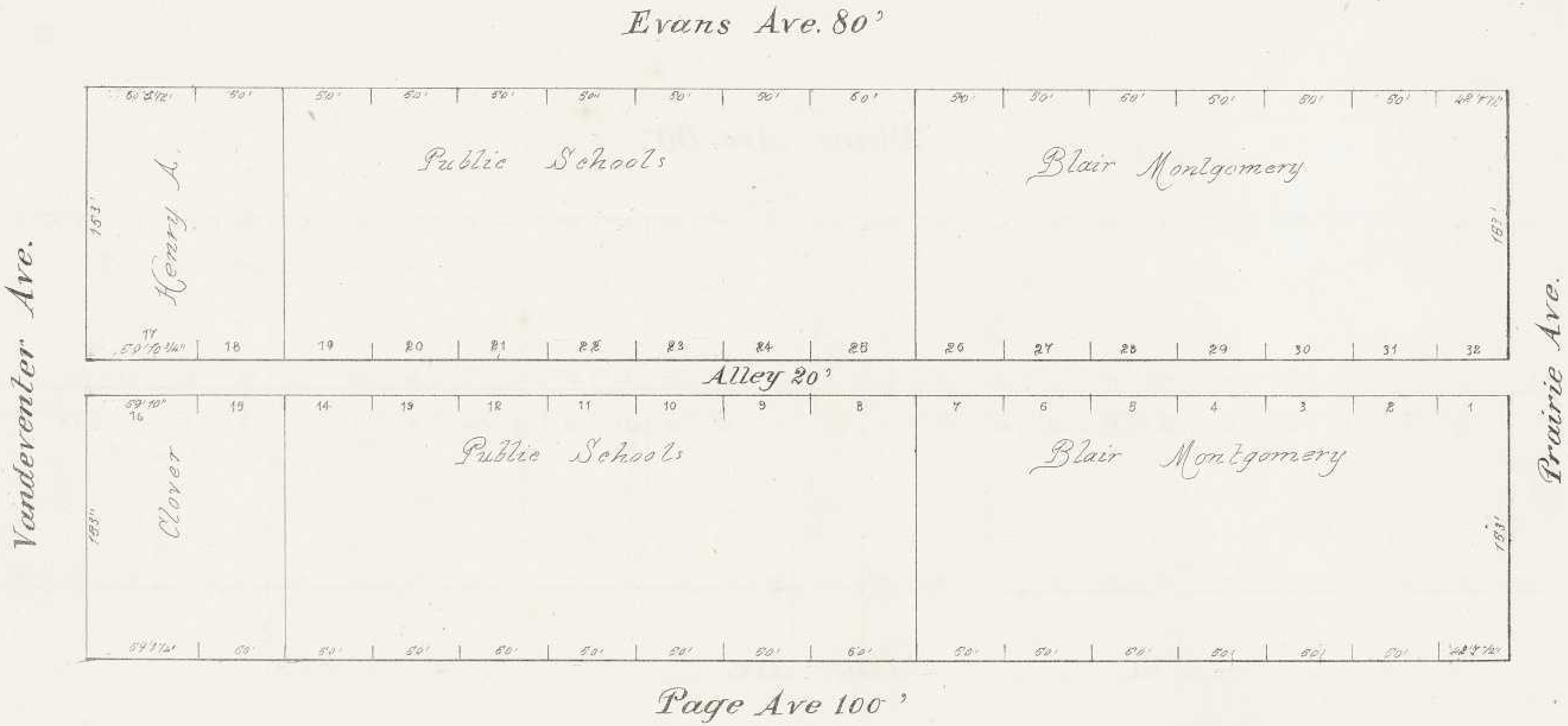

159

BLOCK 2
OF
EVANS PLACE
Sur.s 1467, 3303 & 3304



BLOCK 3
OF
EVANS PLACE.
Sur.s 1461, 3303 & 3304.

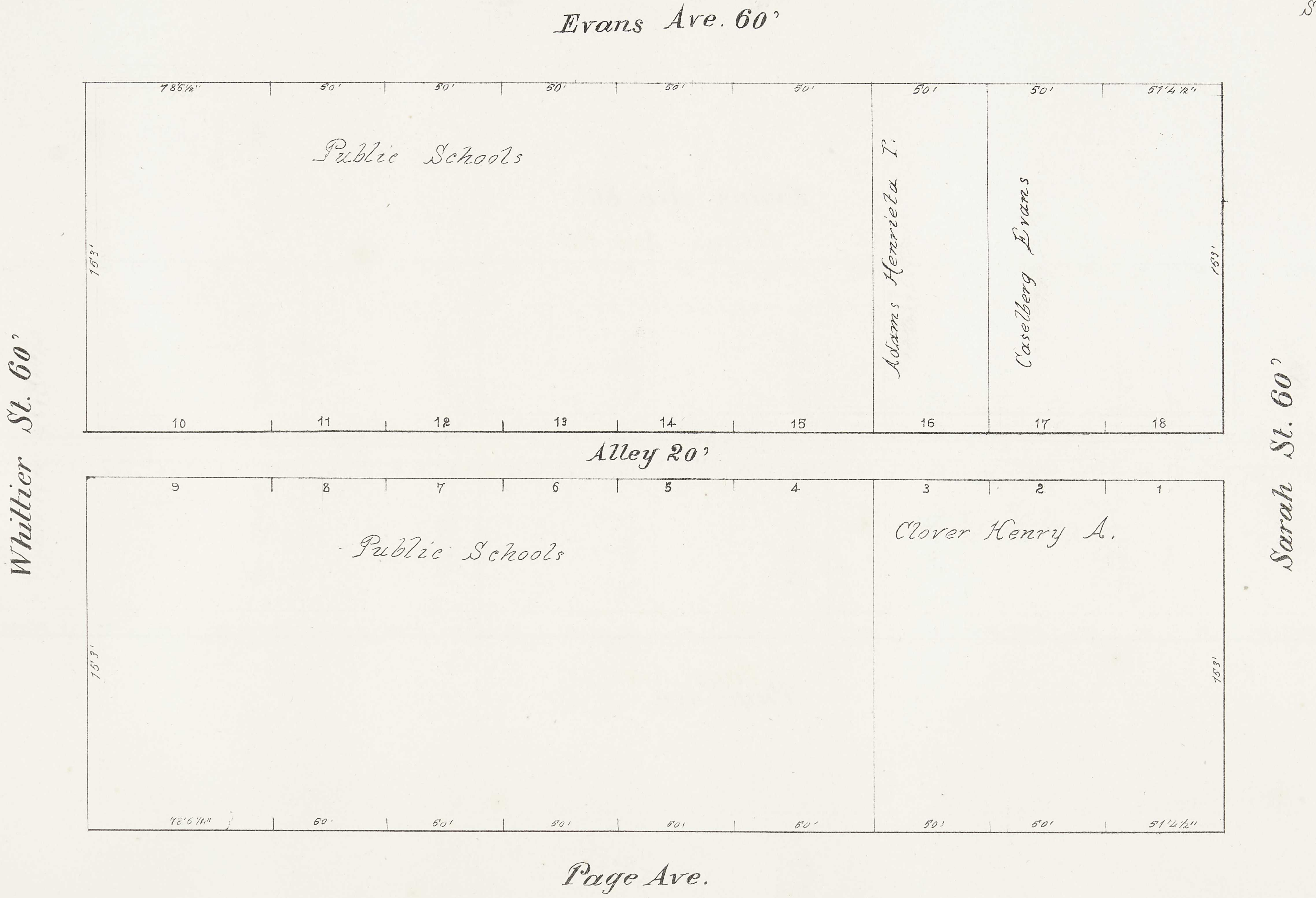

BLOCK 4

Sur.s 1161, 3303 & 3304

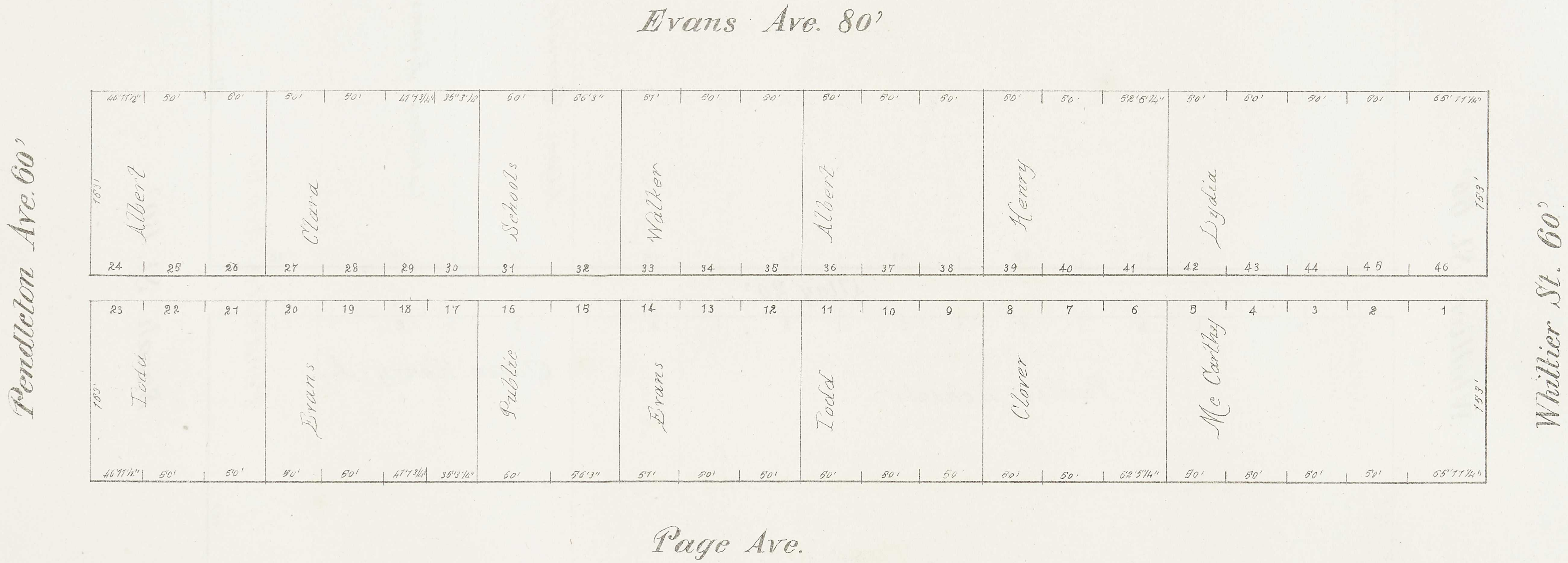

BLOCK 5
OF
EVANS PLACE
Sur.s 1461, 3303 & 3304

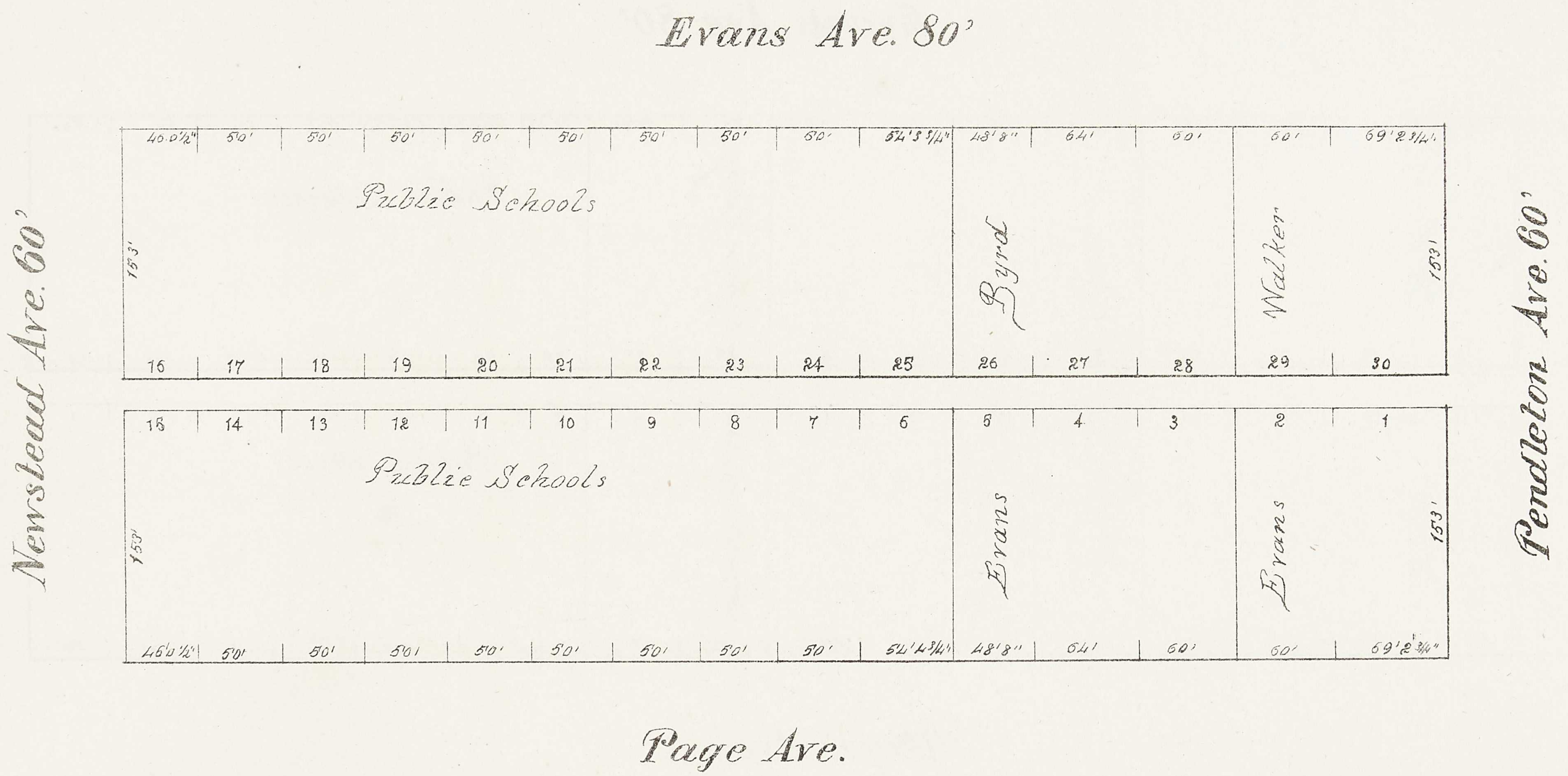

BLOCK 8
OF
EVANS PLACE
Sur.s 1461, 3303 & 3304



Evans Ave.

BLOCK 10
OF
SUR. 1461, 3303 & 3304



BLOCK 11
OF
EVANS PLACE
Sur.s 1461, 3303 & 3304

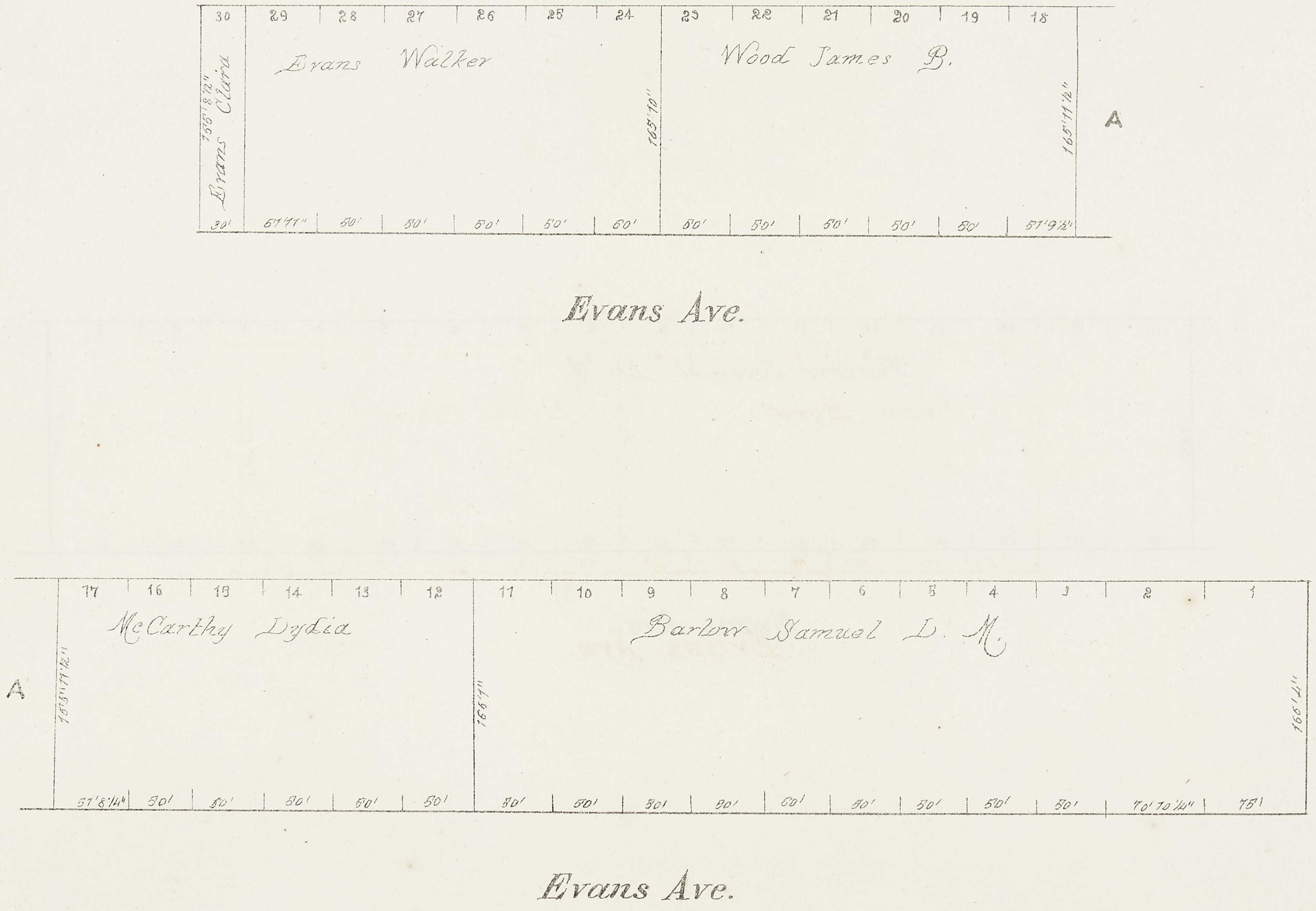

BLOCK 12
OF
EVANS PLACE
Sur.s 1461, 3303 & 3304



BLOCK 1
OF
UNIVERSITY TRACT.

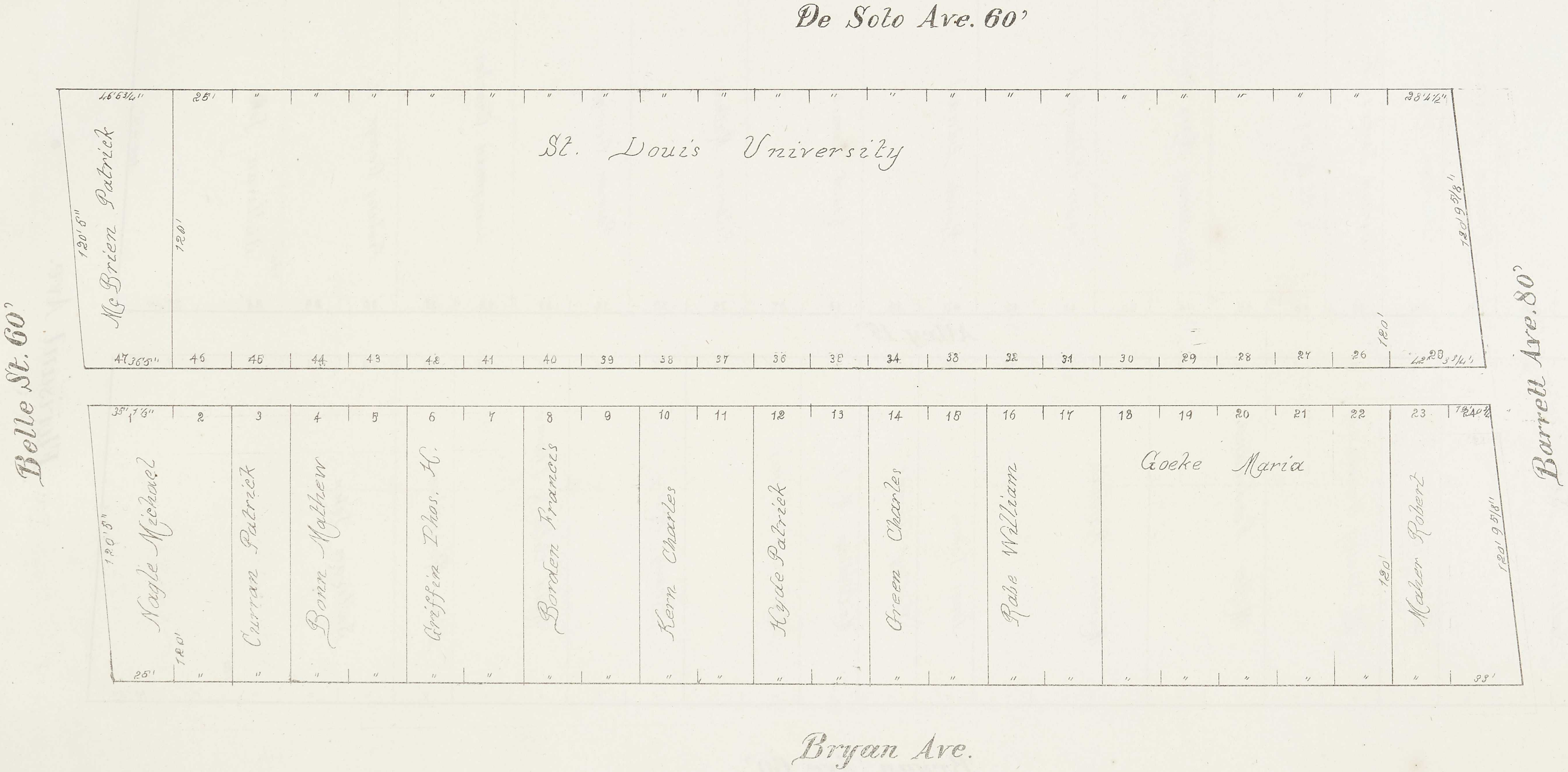

BLOCK 2 OF UNIVERSITY TRACT

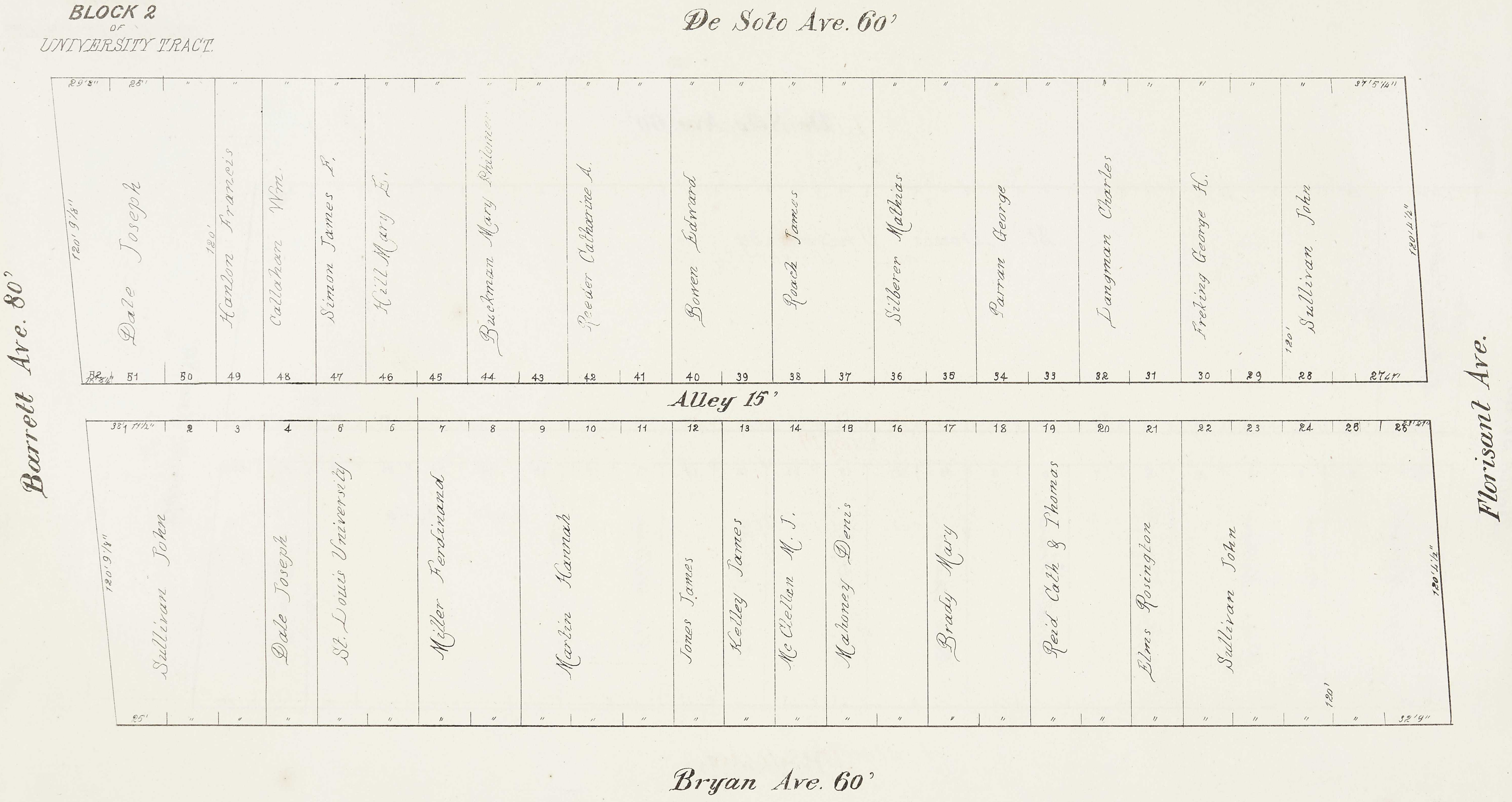

BLOCK 3
OF
UNIVERSITY TRACT

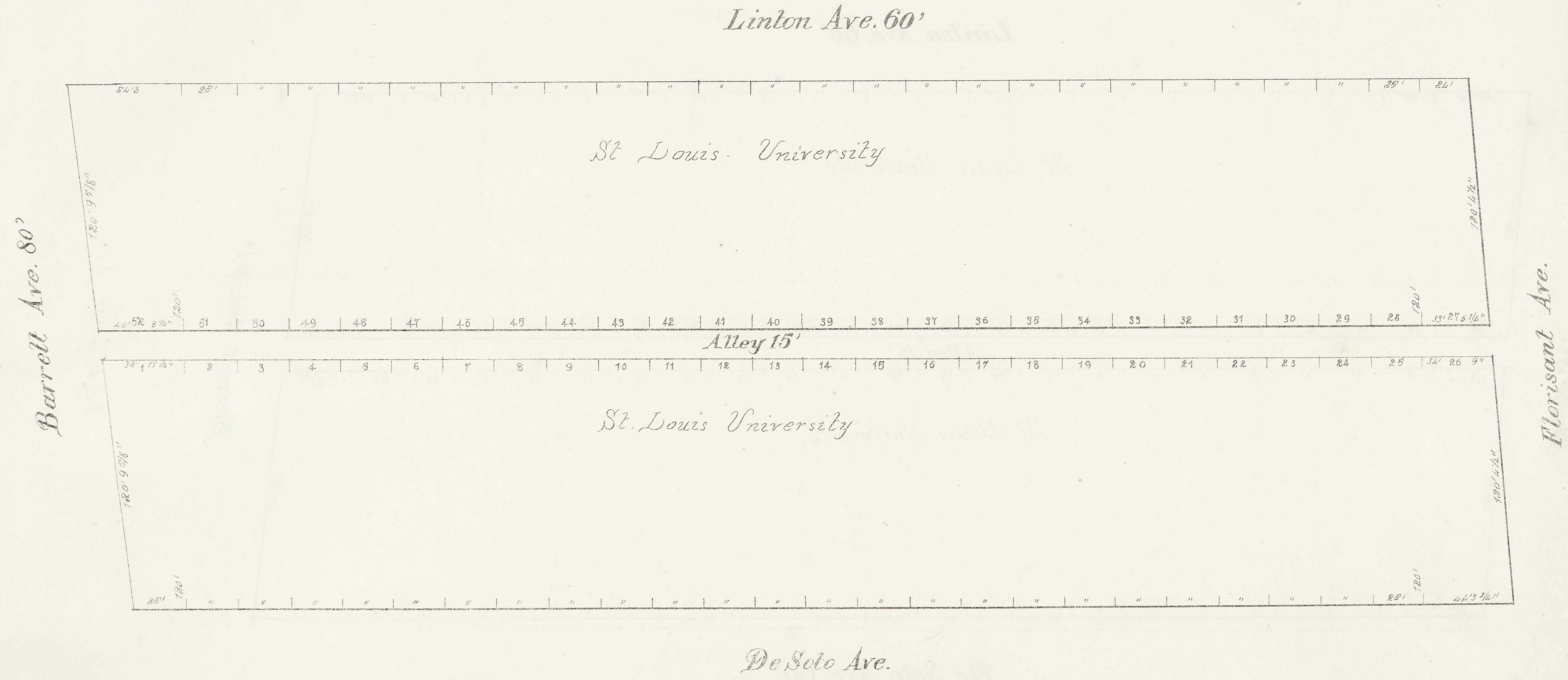

BLOCK 6
OF
UNIVERSITY TRACT

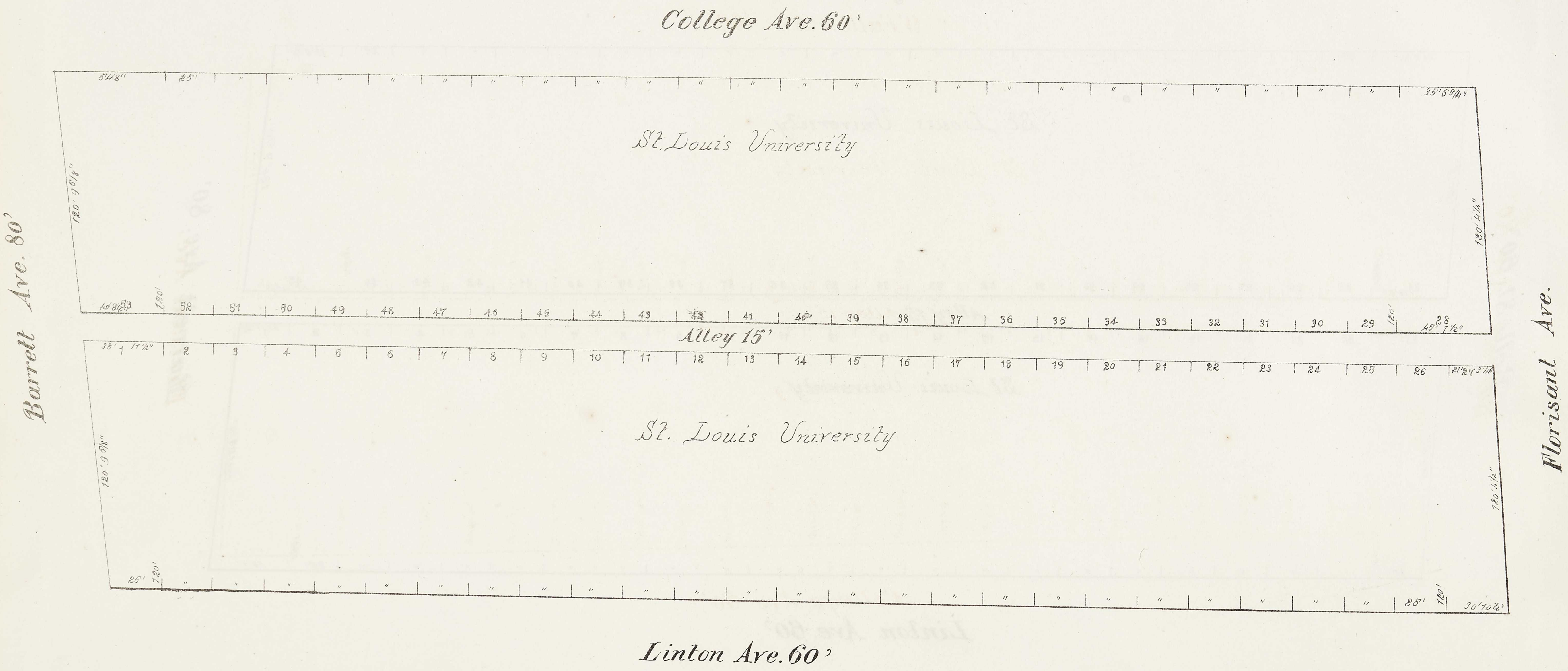

BLOCK 8 OF UNIVERSITY TRACT

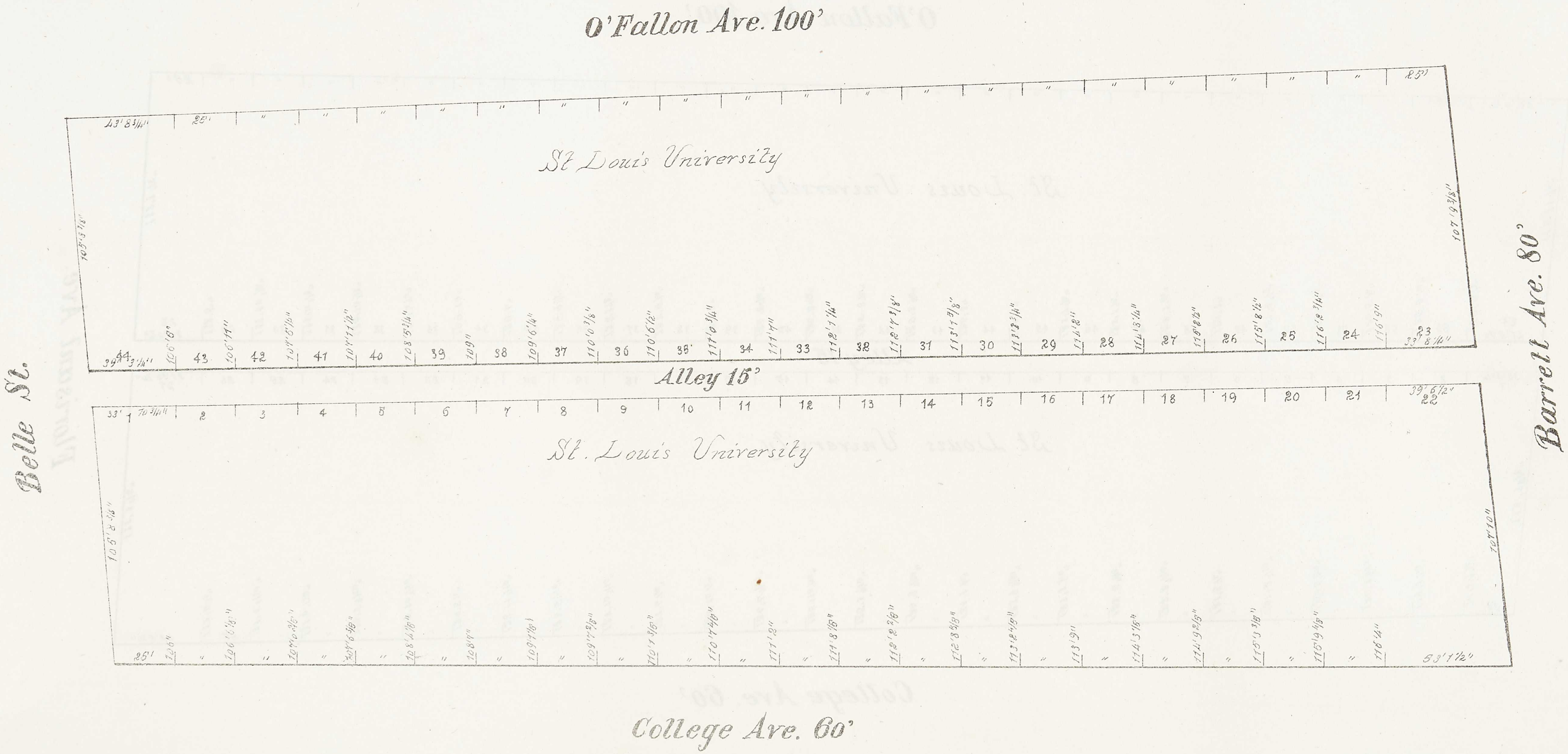

BLOCK 8
OF
Mc CUNE & VANDEVENTER'S
Subdivision
Rec. Bk. 9 P. 74.

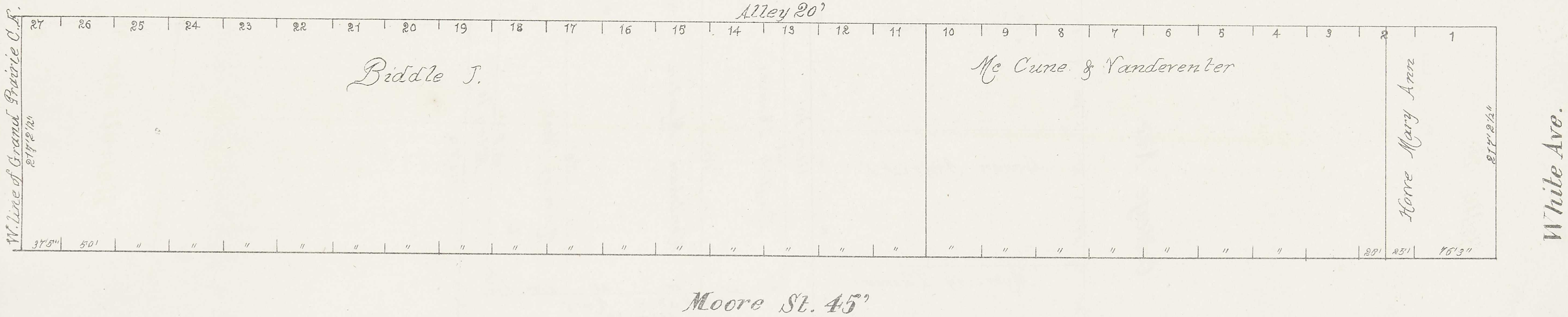

McMAHON SUBD.N
OF
Lots 2, 3 & 4 of Block 10 of
College Farm

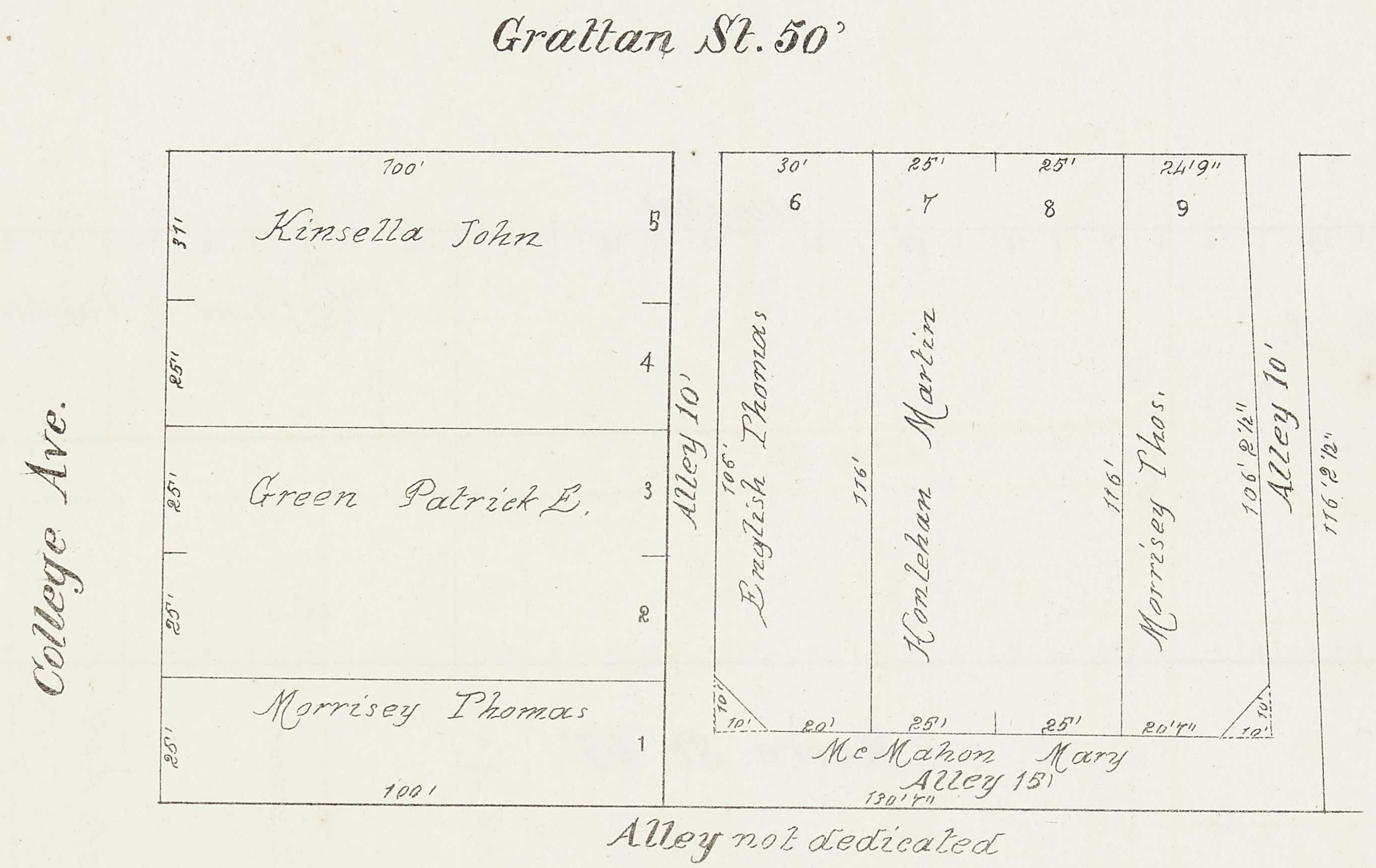

R.WASH EST. SUBD.ⁿ

OF LOT 46.

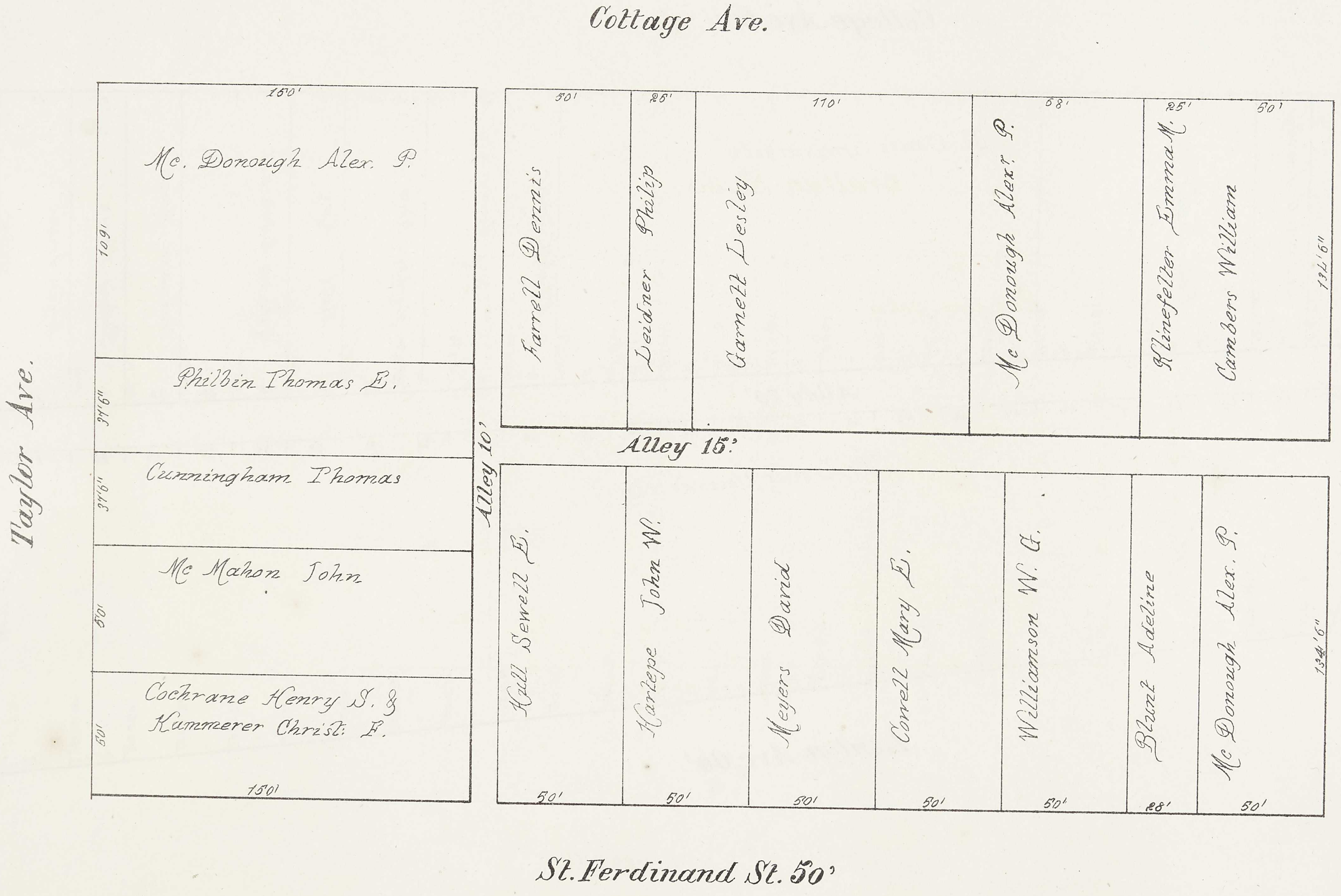

BLOCK 1 OF
COLLEGE FARM 2nd Subd.
in Sur. 2541

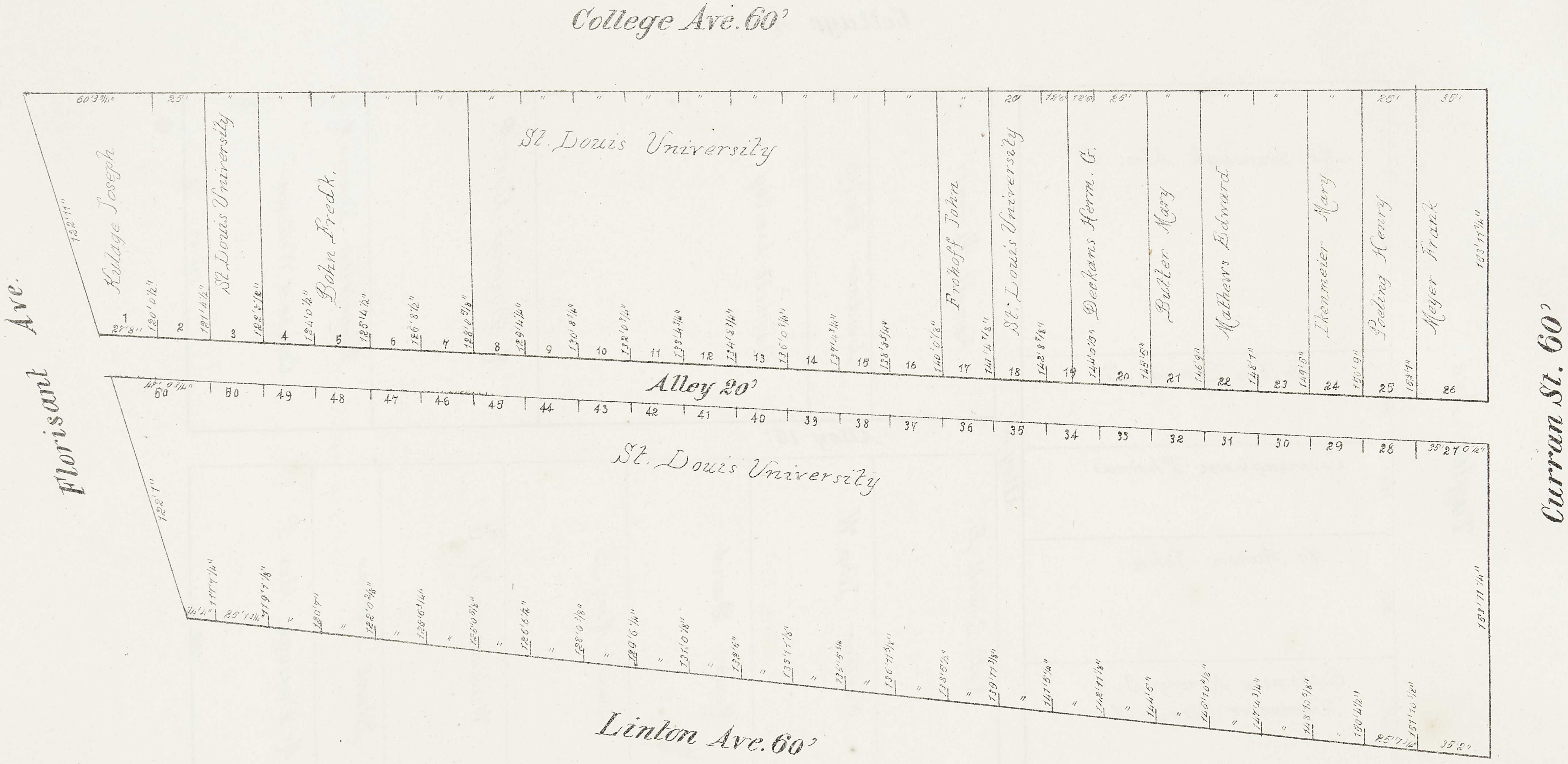

BLOCK 2
OF
COLLEGE FARM 2nd SUBD.
in Sur. 2541

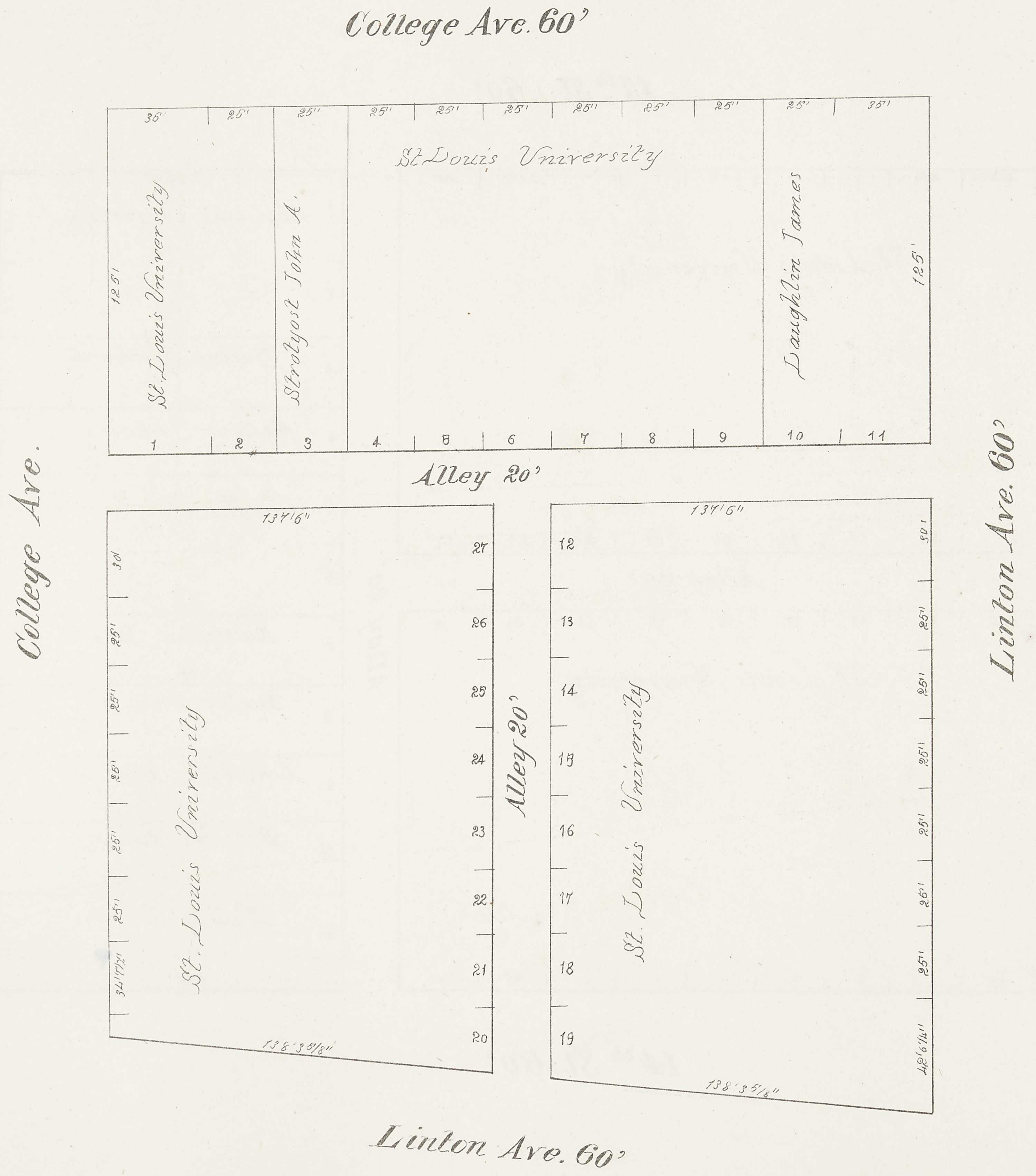

BLOCK 3
of
COLLEGE FARM 2nd Subd.
in Sur. 1541.

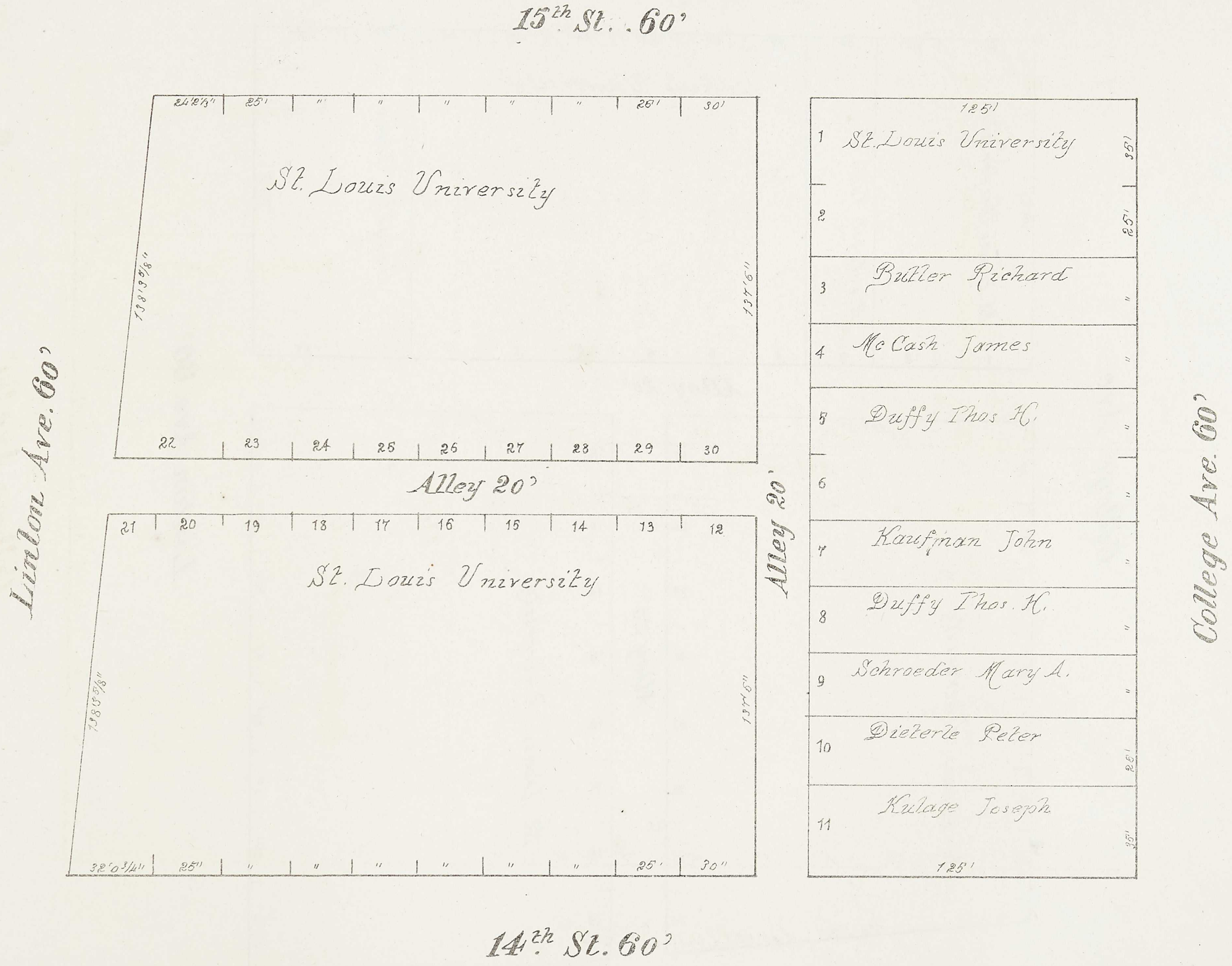
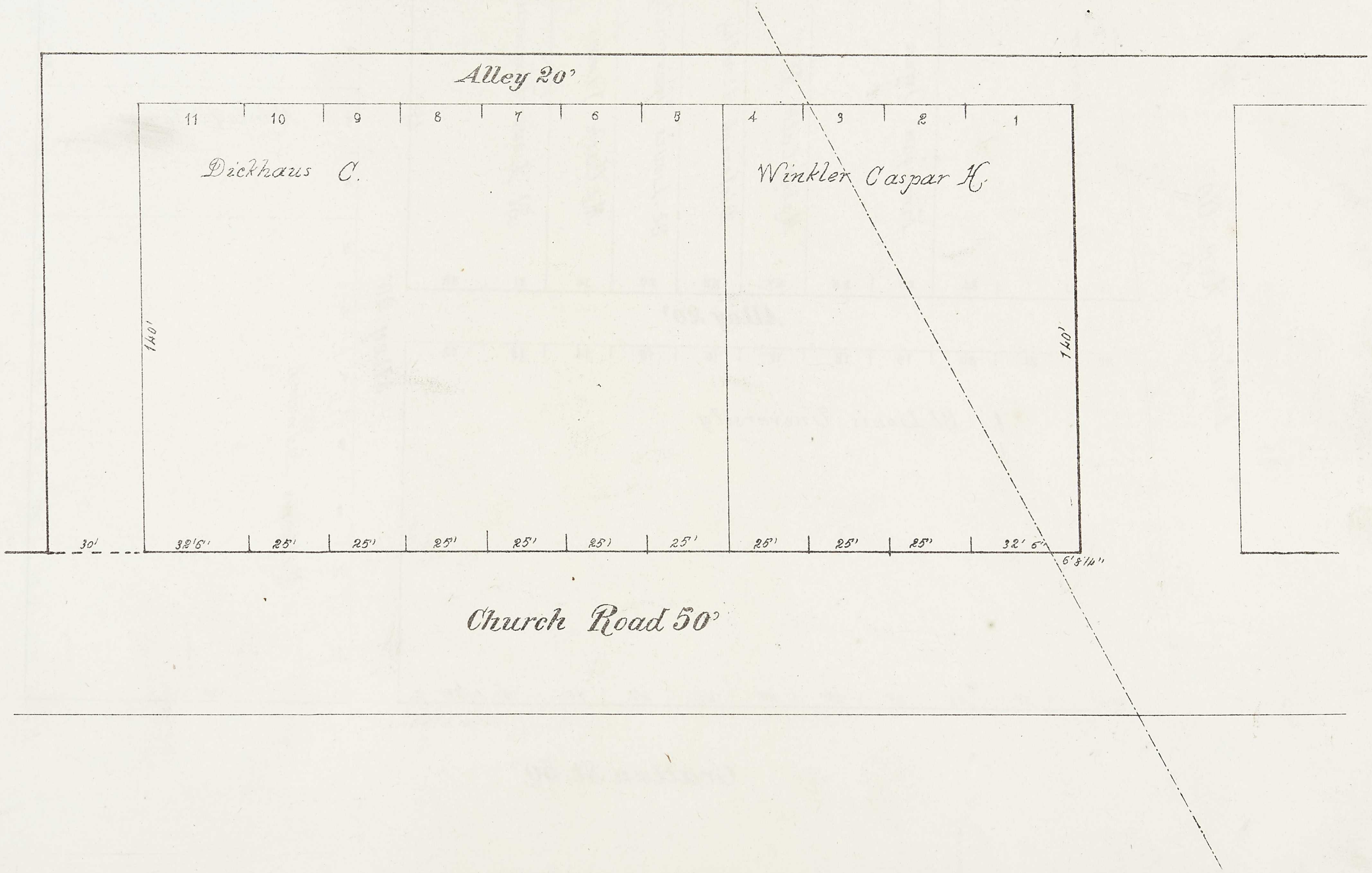
BLOCK 1
OF
ESPENSCHIED'S 1ST ADDITION
OF
the Town of Baden.